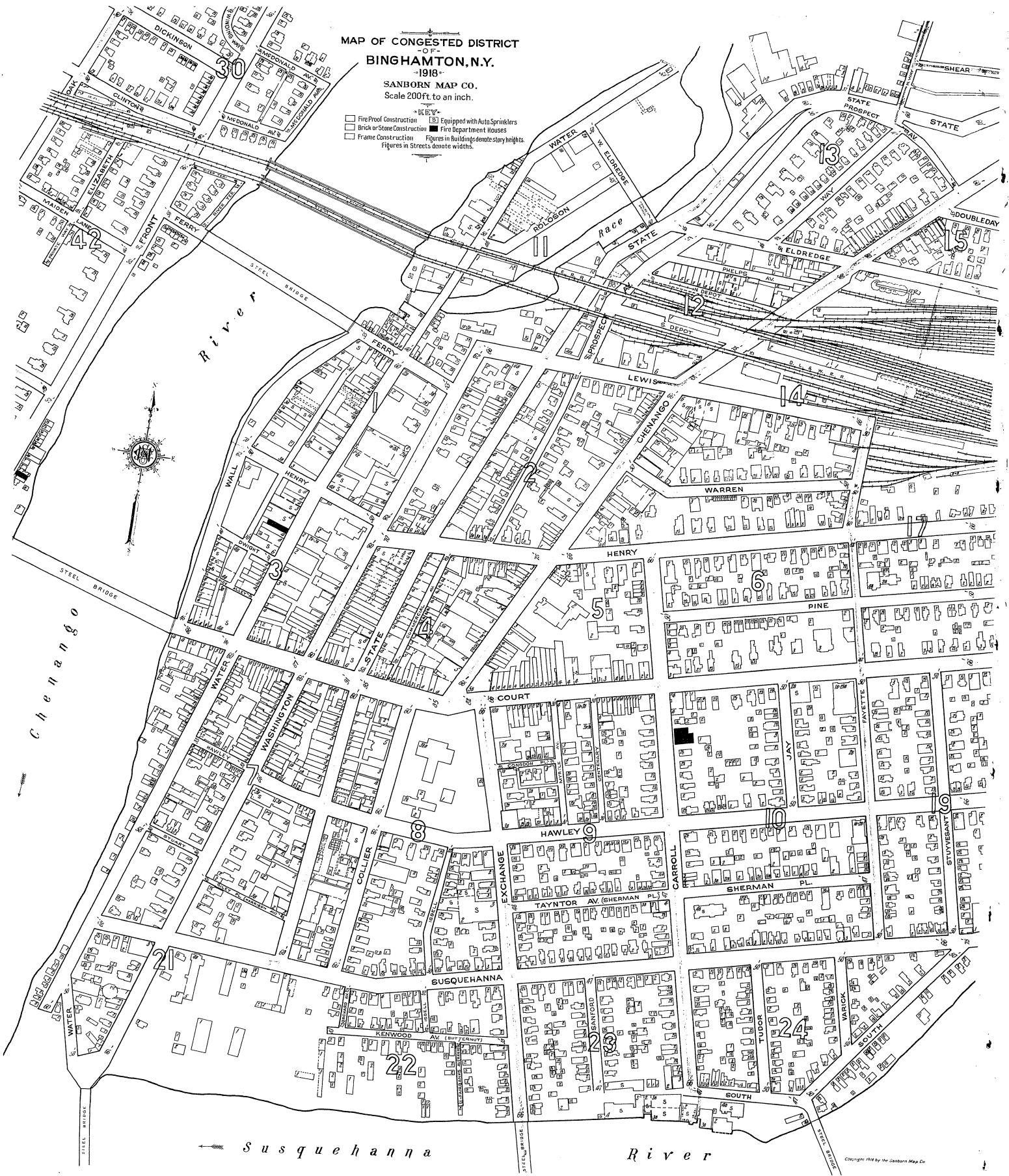


MAP OF CONGESTED DISTRICT
 OF
 BINGHAMTON, N.Y.
 -1918-
 SANBORN MAP CO.
 Scale 200ft. to an inch.

- Fire Proof Construction
- Brick or Stone Construction
- Frame Construction
- Equipped with Auto Sprinklers
- Fire Department Houses
- Figures in Buildings denote story heights.
- Figures in Streets denote widths.



Illustrated Map of

Empire State

INCLUDING

Published by the **New York Fort & Dickinson**

SANBORN MAP COMPANY

111 Broadway
NEW YORK

1918

Copyright 1918 by the Sanborn Map Company

INDEX

Table listing streets in Binghamton, N.Y., organized by letter (A through W) and street number. Includes street names, addresses, and corresponding page numbers.

* Indicates only one side of Street shown.

INDEX-continued

BINGHAMTON, N. Y.

Table listing various businesses and their addresses in Binghamton, N.Y. The table is organized into columns with street names and business names. It includes a 'SPECIALS' section and a '♦ Indicates only one side of Street shown.' note at the bottom.

Population, 65,000 PREVAILING WINDS, N.W. and W. WATER FACILITIES.

Binghamton Water Works are owned by the city installed in 1867 with later changes and additions. Plans are and are in date given on some information not obtainable where no date is shown. Water supply from Susquehanna River. Water pumped directly into mains, surplus going to Mount Prospect reservoir #21 capacity 5 million gallons elevation 107.5 feet as shown on key map.

Pumping station shown on sheet #57 of about one mile east of Court House. Water flows by gravity through two intake pipes from Susquehanna River to underground well and from thence it is pumped through 21 lift pipes, 18 to 21 million gallons capacity per 24 hours and two cast iron boxes of 25,000 gallons and 250,000 gallons capacity by two low lift pumps with a combined capacity of 50 million gallons per 24 hours, viz. two tubular machine Co. vertical pumps, cap's 10 million gallons each and two Shuman Lagoon 68 centrifugal pumps, cap's 10 million gallons each per 24 hours.

From local water works water flows by gravity into several head tanks from which low lift pumps of combined capacity of 40 million gallons, 30" suction to each pumps as follows: four Holly Goshall pumps, cap's 12 million gallons, one Holly pump capacity 12 million gallons, and two Shaw pumps, cap's 12 and 10 million gallons, per 24 hours.

There are three reservoirs in the system, low, intermediate and high. Two low and intermediate are supplied from the same pumping station. The larger portion of the system is low and is not dismanned while the intermediate and high mains are equipped with cast iron pipes, 9" to 24" diam. cast iron and triple hydrants. Average pressure, low service 62 lbs and the pressure, 80 to 100 lbs.

Average daily consumption, 4,725,000 gallons.

South Mountain reservoir #62, capacity 1,500,000 gallons, elevation 206 ft located as shown on key map and on Sheet #62 is maintained for intermediate service on south side of Susquehanna River. Pressure ranges from 35 lbs to 105 lbs per sq. inch. Direct pumping pressure from 50 lbs. to 62 lbs.

A small high service reservoir at the extreme south end of system is supplied by a booster station at South Mountain reservoir and is equipped with two 300-gal. electric line pumps. High service reservoir #43 capacity 13,000 gallons, located as shown on key map, acts as an equalizer. Pressure ranges from 65 lbs. to 103 lbs.

FIRE DEPARTMENT.

25 private boxes. HEADQUARTERS at 76 Cornell St. near Court, Chief, 1 assistant chief and 22 men.

One Mack motor service truck.

One Mack combination hose and chemical motor truck, 35-gal. chem. tank, 300 ft. chem. hose, 1200 ft. 2 1/2" hose.

One American-LaFrance hose and pump motor truck, pumping capacity 750 gallons per min., 600 ft. 2 1/2" hose.

One chief's car. One fire alarm car, 10,000 ft. 3/4" hose in reserve.

TRUCK CO. #2, 183 Water St. near Henry, 7 men, 3 horses.

HOSE CO. #1, 130 Front St. near Main, six men, two horses.

WEST SIDE STATION, 162 Main St. opposite Laurel Ave. Asst. chief, 13 men, two horses.

One Mack comb. hose & chem. motor truck, 35-gal. chem. tank, 250 ft. chem. hose, 1000 ft. 2 1/2" hose.

1st WARD STATION, cor. West and Phelps Sts. 10 men, two horses.

One LaFrance 10" class steam fire engine driven by horses.

One combination hose & chemical motor truck, 40-gal. chem. tank, 250 ft. chemical hose.

300 ft. 2 1/2" hose in reserve.

HOSE CO. #3, cor. Chenango and Pearne Sts. Six men.

One Knox combination hose & chemical motor truck, 35-gal. chem. tank, 250 ft. chem. hose, 1000 ft. 2 1/2" hose.

HOSE CO. #4, cor. Robinson & Linton Sts. six men.

One combination hose & chemical motor truck, 35-gal. chem. tank, 250 ft. chem. hose, 1000 ft. 2 1/2" hose.

300 ft. 2 1/2" hose in reserve.

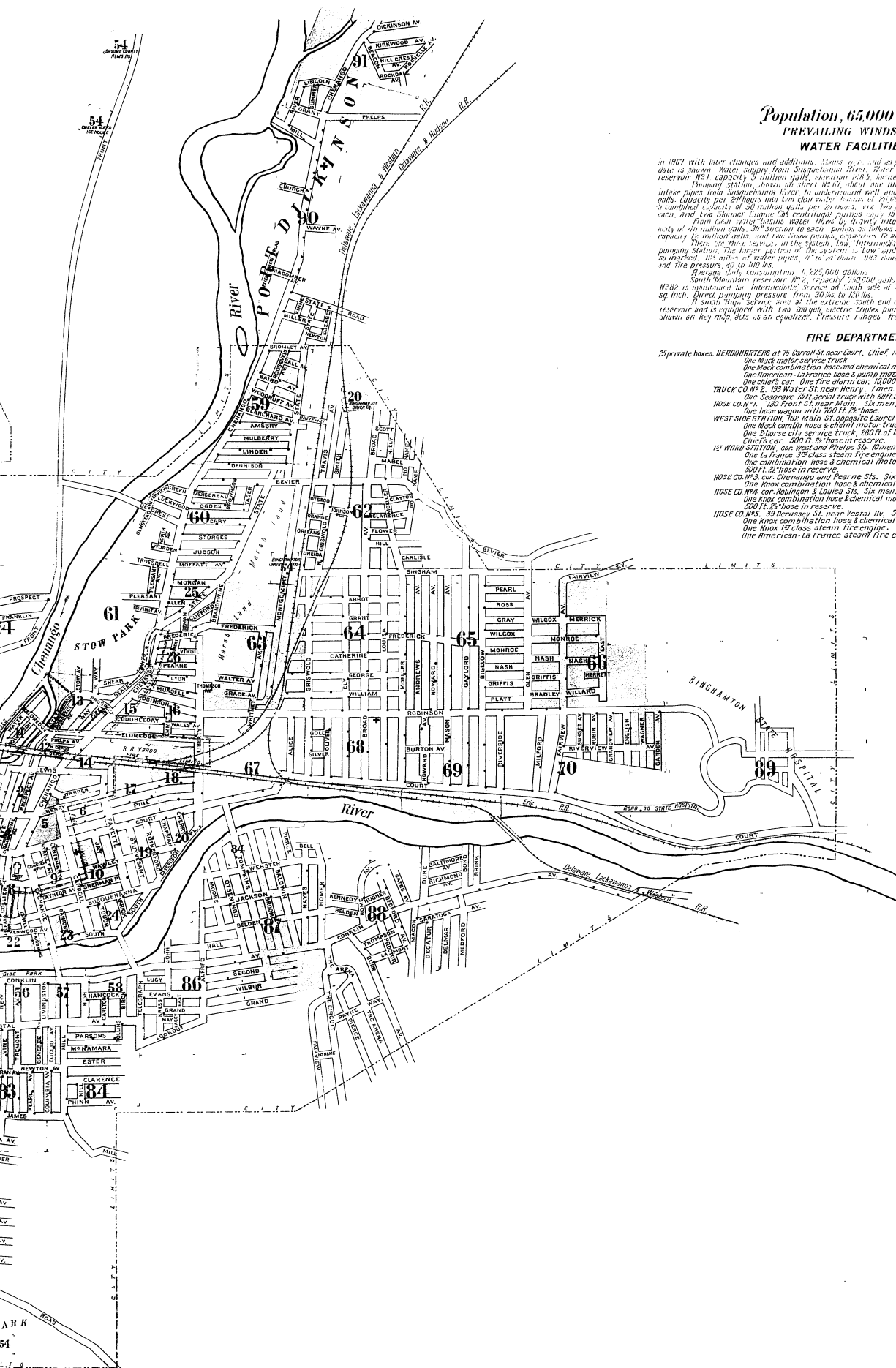
HOSE CO. #5, 38 Deerpark St. near Vestal Av. Six men.

One Knox combination hose & chemical motor truck, 35-gal. chem. tank, 250 ft. chem. hose, 1000 ft. 2 1/2" hose.

One Knox 10" class steam fire engine.

One American-LaFrance steam fire engine in reserve.

117 miles of streets in city, 24 miles of which are paved.
Public lights-electric.





Chenango River

BINGHAMTON COLD STORAGE & ICE CO.
- 281-287 WATER ST -
NIGHT WATCHMAN, APPROVED WATCHMAN
CLOCK, 10 STATIONS, POWER, WATER & FUEL
LIGHTS, ELECTRIC, I.E.P.R. FROM OUTSIDE

NOYES COMB CO.
- 9-11 B FERRY ST & 227 WATER ST -
NIGHT & SUNDAY WATCHMAN, MAKE CLOCK, 10 STATIONS, HOURLY ROUND:
POWER, STEAM & ELECTRIC LIGHTS, 11 ELECTRIC HEAT, STEAM, FUEL, WIRE,
EXTINGUISHERS & FIRE ARMS DISTRIBUTED THROUGHOUT, FLEXIBLE PIPES
& HOSE AS SHOWN, SUPPLIED BY TWO AMERICAN STEAM FORCE PUMPS, 4"
OUTSIDE TO INWARDS CHARGED CORRECT FROM COLLING FOR WATER
AUTO SPRINKLER CO. OF AMERICA SYSTEM OF NET PIPE AUTOMATIC
SPRINKLERS THROUGHOUT EXCEPT BLENDING & REEF & AGE OF WIRE
WHICH ARE O.K., PRIMARY SUPPLY: 0" CONNECTION TO CITY MAIN, PRESSURE
TO 125, RE-INSURANCE \$100,000, OUTSIDE FIRE ALARM
BUILDING NO. 1, BUILDING NO.
N° 12 ENGR'G & ELECTRICIAN
N° 13 ENGR'G & ELECTRICIAN
N° 14 STORAGE NO.
N° 15 STORAGE NO. REPAIRING RM 3RD METAL ROOM 3RD
N° 16 BUILDING 10 2ND METAL RM 3RD
N° 17 PAINTING 10 2ND METAL RM 3RD
N° 18 PRESSING 10 2ND METAL RM 3RD CUTTING 4TH

STEEL BRIDGE
- 385 FT. LONG -

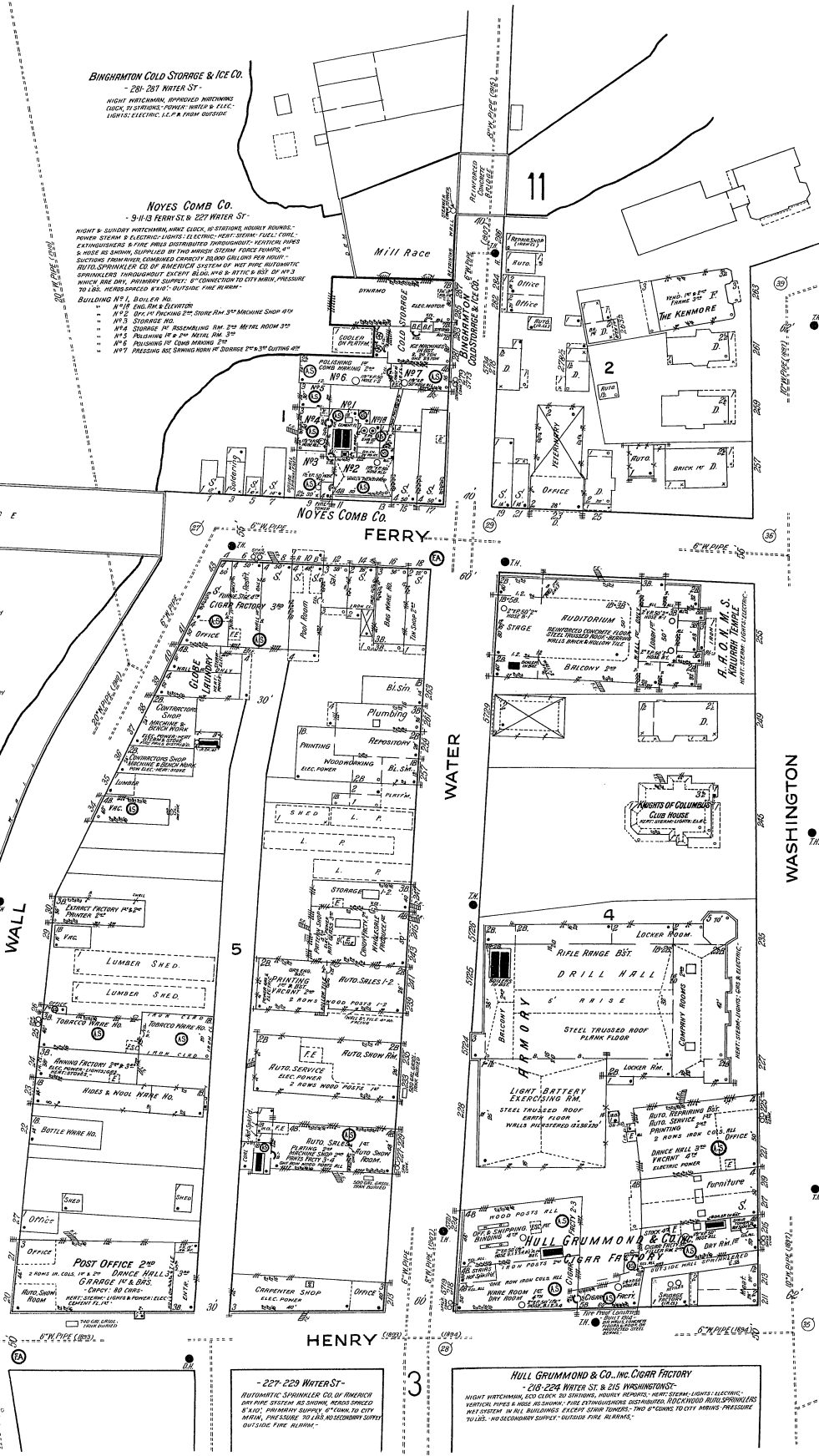
4-6 & 8 FERRY ST & 41 WALL ST -
ROCKWOOD AUTO SPRINKLERS, NET SYSTEM,
AS SHOWN, HEADS SPACED 8'10", PRIMARY SUPPLY
8" DOWN TO CITY MAIN, PRESSURE TO 125, NO
STRAINER CONNECTIONS, OUTSIDE FIRE GONG.

34 WALL ST -
GRINWELL AUTO SPRINKLERS, DRY SYSTEM,
THROUGHOUT, HEADS SPACED 8'10", PRIMARY
SUPPLY 6" CONNECTION TO CITY MAIN, NO SECONDARY
SUPPLY OR ALARM, CITY WATER SHUT OFF.

25-26 WALL ST -
AUTOMATIC SPRINKLER CO. OF AMERICA
DRY PIPE SYSTEM THROUGHOUT, HEADS SPACED
8'10", PRIMARY SUPPLY 8" DOWN TO CITY
MAIN, PRESSURE TO 125, NO SECONDARY SUPPLY
OUTSIDE FIRE ALARM.

Scale of Feet:
0 50 100

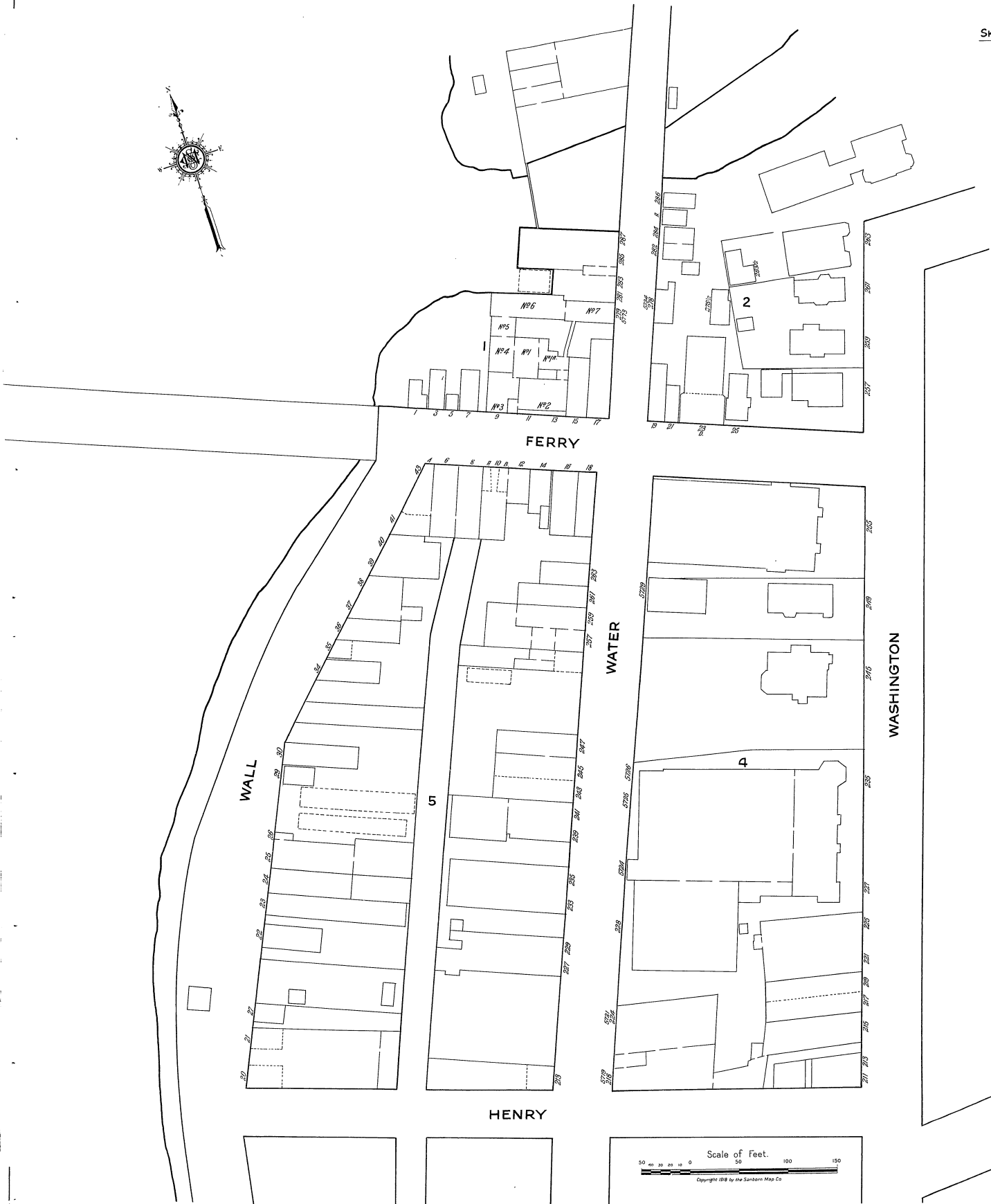
Copyright 1918 by the Saxon Map Co



227-229 WATER ST -
AUTOMATIC SPRINKLER CO. OF AMERICA
DRY PIPE SYSTEM AS SHOWN, HEADS SPACED
8'10", PRIMARY SUPPLY 8" DOWN TO CITY
MAIN, PRESSURE TO 125, NO SECONDARY SUPPLY
OUTSIDE FIRE ALARM.

HULL GRUMMOND & CO. INC. CIGAR FACTORY
- 218-224 WATER ST. & 215 WASHINGTON ST -
NIGHT WATCHMAN, 100 GONG, 10 STATIONS, HOURLY ROUND:
POWER, STEAM & ELECTRIC LIGHTS, 11 ELECTRIC
HEAT, STEAM, FUEL, WIRE, EXTINGUISHERS
DISTRIBUTED THROUGHOUT, FLEXIBLE PIPES &
HOSE AS SHOWN, SUPPLIED BY TWO AMERICAN
STEAM FORCE PUMPS, 4" OUTSIDE TO INWARDS
CHARGED CORRECT FROM COLLING FOR WATER
AUTO SPRINKLER CO. OF AMERICA SYSTEM OF
NET PIPE AUTOMATIC SPRINKLERS THROUGHOUT
EXCEPT BLENDING & REEF & AGE OF WIRE
WHICH ARE O.K., PRIMARY SUPPLY: 0" CONNECTION
TO CITY MAIN, PRESSURE TO 125, RE-INSURANCE
\$100,000, OUTSIDE FIRE ALARM.

221-225 WASHINGTON ST -
AUTOMATIC SPRINKLER CO. OF AMERICA
DRY PIPE SYSTEM THROUGHOUT, HEADS SPACED
8'10", PRIMARY SUPPLY 8" DOWN TO CITY
MAIN, PRESSURE TO 125, NO SECONDARY SUPPLY
OUTSIDE FIRE ALARM.



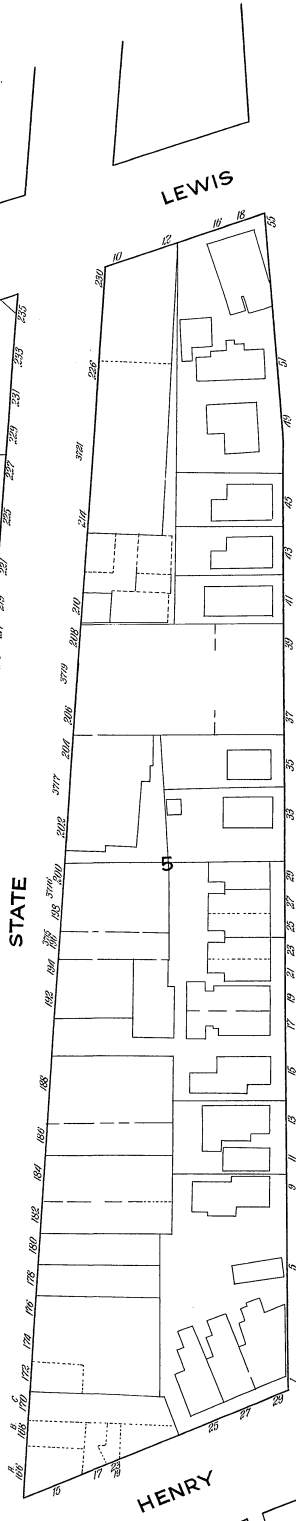
Scale of Feet.
50 40 30 20 10 0 50 100 150
Copyright 1988 by the Sanborn Map Co.



WASHINGTON



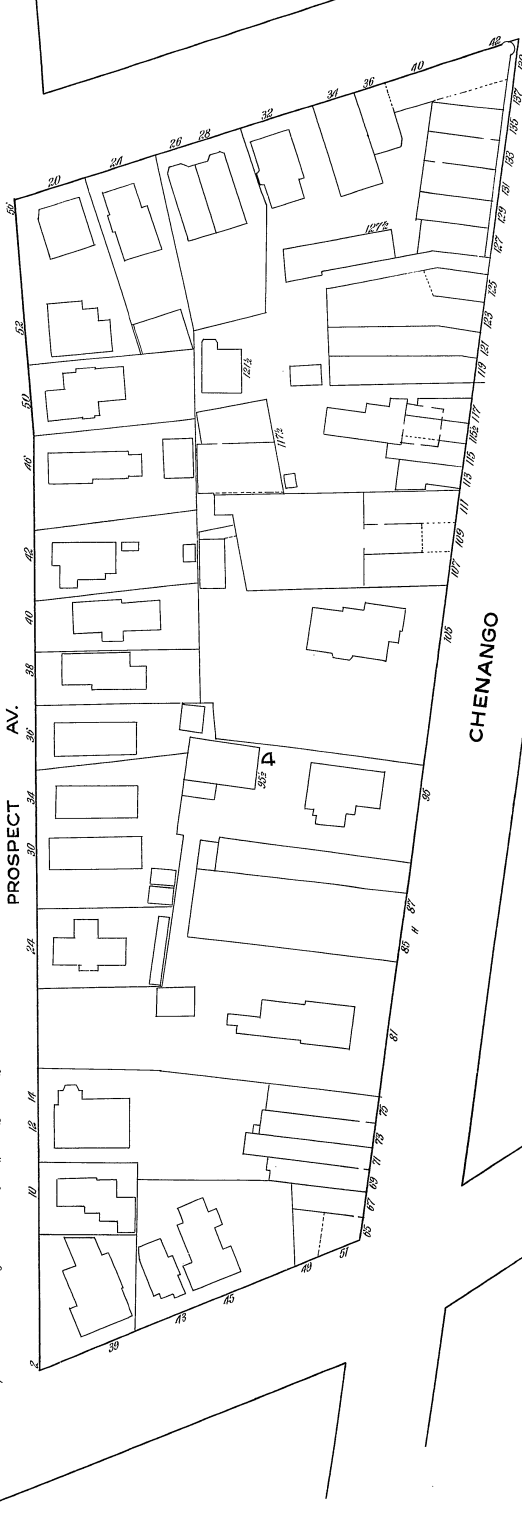
STATE



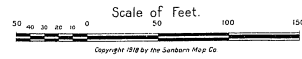
LEWIS

HENRY

PROSPECT AV.



CHENANGO



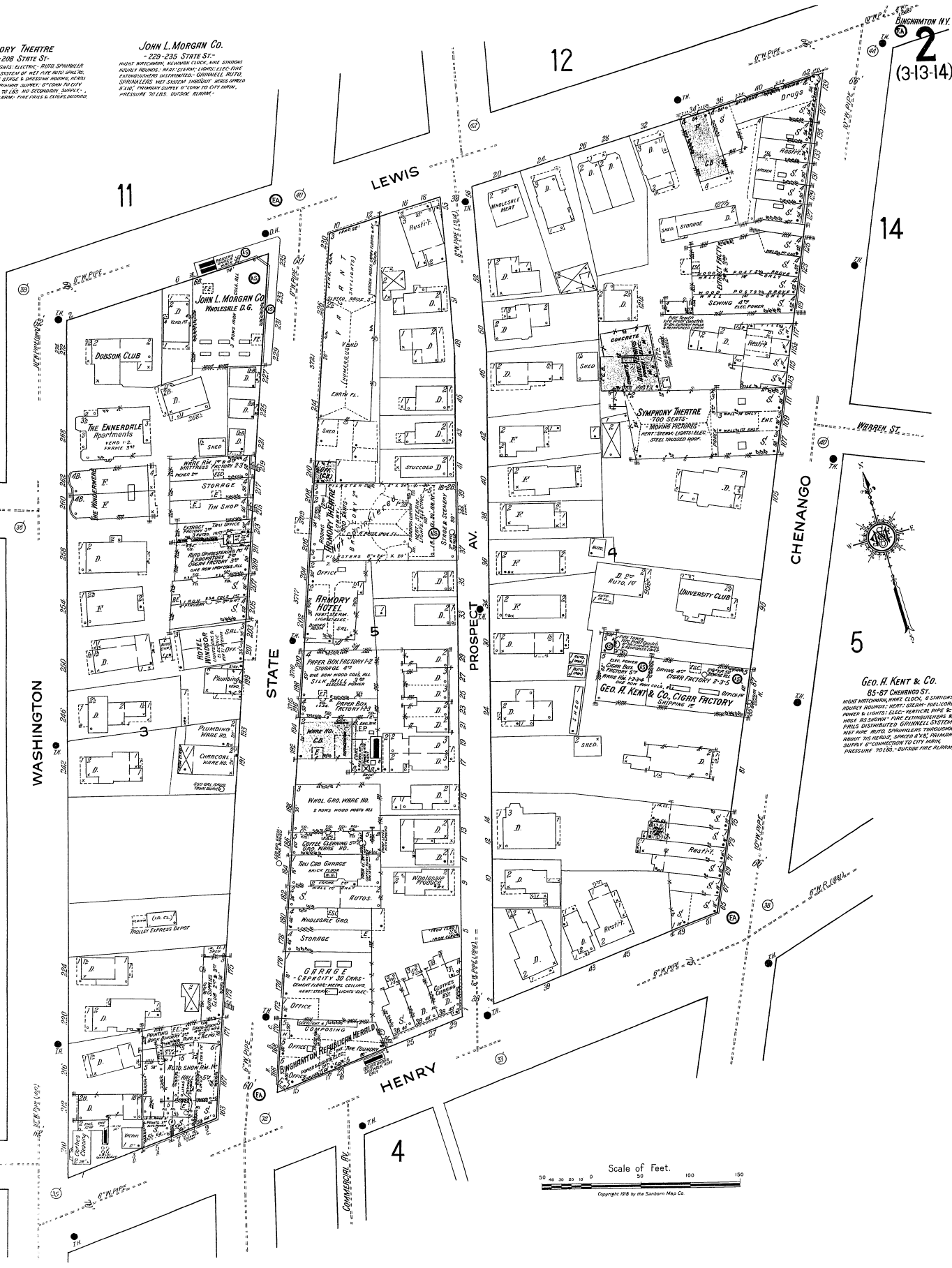
ARMORY THEATRE
208-208 STATE ST.

HEAT: STEAM-LOWE; ELECTRIC: RADIATOR; SPRINKLER: CO. 14; EXTINGUISHER: SYSTEM OF WET PIPE; SIGNAL: THROUGHOUT; STAIRS: STEEL & IRON; ROOFING: METAL; FLOORING: 4" x 4" - BRICK; WINDING: STEEL; STAIRS: STEEL; MAIN: PRESSURE TO 125; NO SECONDARY SUPPLY; OUTSIDE FIRE ALARM: FIRE PRIZE & CHIMNEY.

JOHN L. MORGAN CO.
229-235 STATE ST.

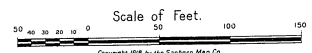
HEAT: WATER-GAS; ELECTRIC: RADIATOR; SPRINKLER: CO. 14; EXTINGUISHER: SYSTEM OF WET PIPE; SIGNAL: THROUGHOUT; STAIRS: STEEL & IRON; ROOFING: METAL; FLOORING: 4" x 4" - BRICK; WINDING: STEEL; STAIRS: STEEL; MAIN: PRESSURE TO 125; NO SECONDARY SUPPLY; OUTSIDE FIRE ALARM: FIRE PRIZE & CHIMNEY.

BINGHAMTON NY
2
(3-13-14)




GEO. H. KENT & CO.
65-67 CHENANGO ST.

HEAT: WATER-GAS; ELECTRIC: RADIATOR; SPRINKLER: CO. 14; EXTINGUISHER: SYSTEM OF WET PIPE; SIGNAL: THROUGHOUT; STAIRS: STEEL & IRON; ROOFING: METAL; FLOORING: 4" x 4" - BRICK; WINDING: STEEL; STAIRS: STEEL; MAIN: PRESSURE TO 125; NO SECONDARY SUPPLY; OUTSIDE FIRE ALARM: FIRE PRIZE & CHIMNEY.



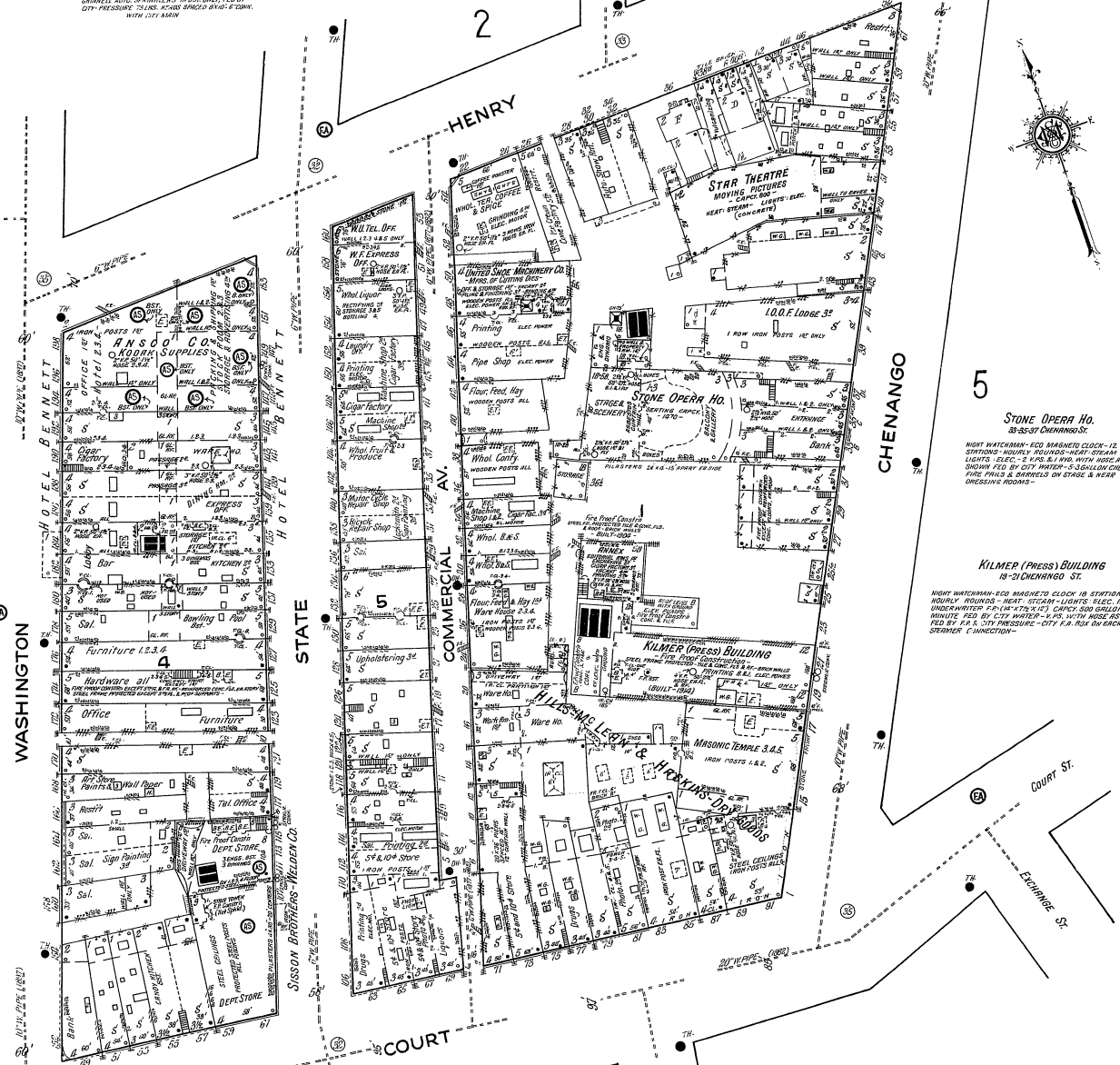
Copyright 1918 by the Standard Map Co.





FINSCO CO. KODAK SUPPLIES
 147-153-153 STATE ST.
 NIGHT WATCHMAN - MANX CLOCK - 12 STATIONS - HOURLY
 ROUNDS - 15 GALLON CHEMICALS IN 200 LBS. CONTAINERS -
 GRANITE ALIVE SPARKERS IN 200 LBS. CONTAINERS - FEED BY
 CITY PRESSURE - 15 LBS. HOODS - 1000 GAL. - 4" DIA. -
 WITH CITY MAIN

HOTEL BENNETT
 NIGHT WATCHMAN - MANX CLOCK - 12 STATIONS - HOURLY
 ROUNDS - 15 GALLON CHEMICALS IN 200 LBS. CONTAINERS -
 GRANITE ALIVE SPARKERS IN 200 LBS. CONTAINERS - FEED BY
 CITY PRESSURE - 15 LBS. HOODS - 1000 GAL. - 4" DIA. -
 WITH CITY MAIN



3

WASHINGTON

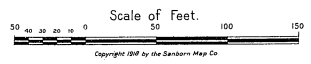
HOTEL BENNETT

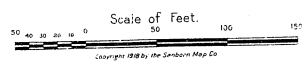
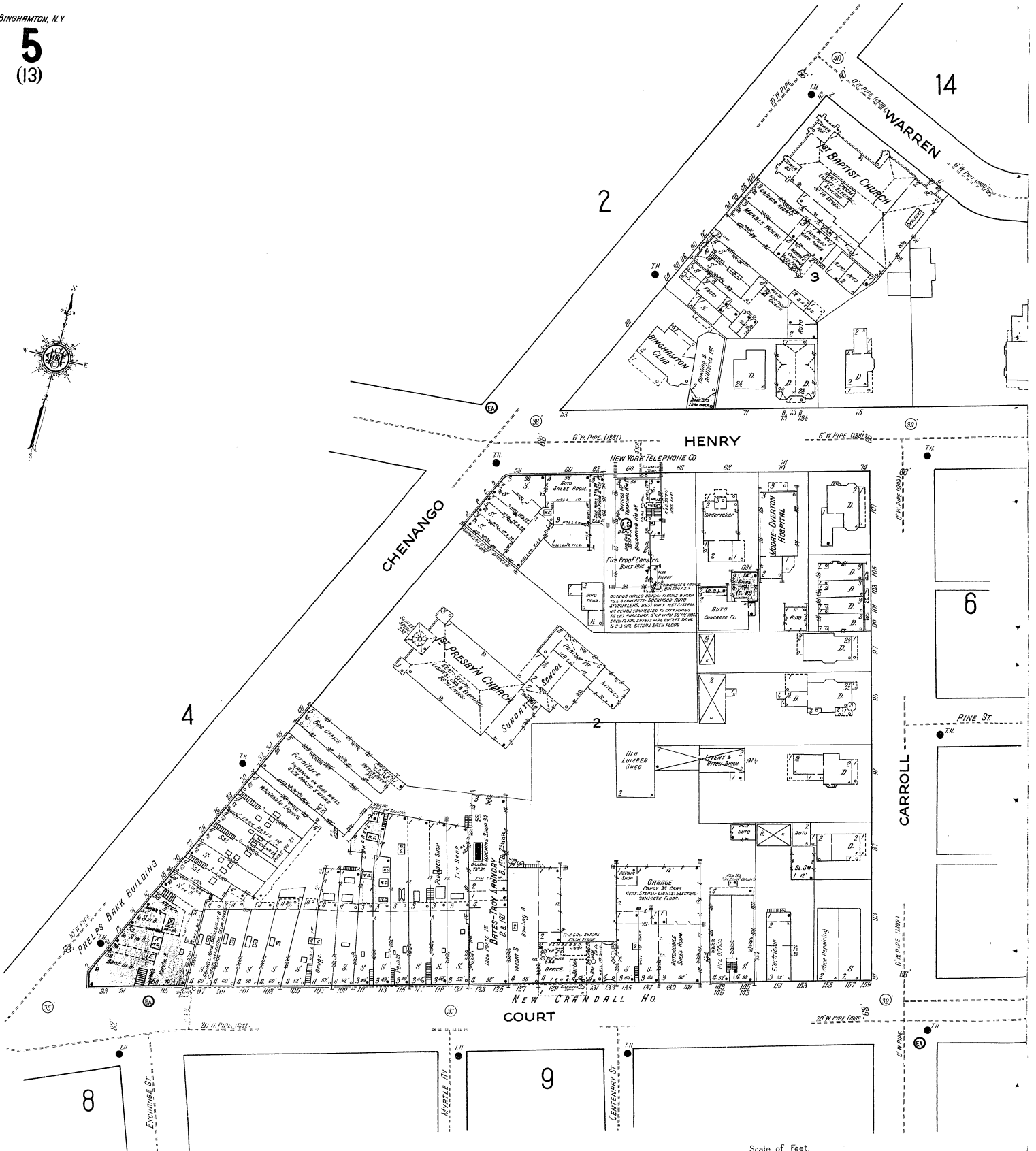
Sisson Brothers - Welden Co.
 527-531 COURT ST. BINGHAMTON, N.Y.
 NIGHT WATCHMAN - NEWMAN CLOCK - 12 STATIONS - HOURLY ROUNDS
 HEAT STEAM LIGHTS ELEC. L.E.P. - 10 3 GALLON CHEMICALS
 UNDERGROUND - 3 CONDOR CONDS. MET. COOKING - 4000. SIMONSON
 CO. OF BINGHAMTON AS SHOWN. PRIMARY SUPPLY CITY PRESSURE OF
 20 LBS. - SECONDARY SUPPLY FROM GALLON WELLS ON ROOF OF 4" DIA.
 BUILDING - 6 COND. WITH CITY MAIN - REARS SPACED 8'x10'
 8' STAFF BUILDING IS 1000 PROP. CONSTRUCTION. HOUSE 1000' - CELL
 FRAME PROTECTED - TILE & CONC. FLOORS & ROOF - BRICK WALLS
 NOT BEHIND

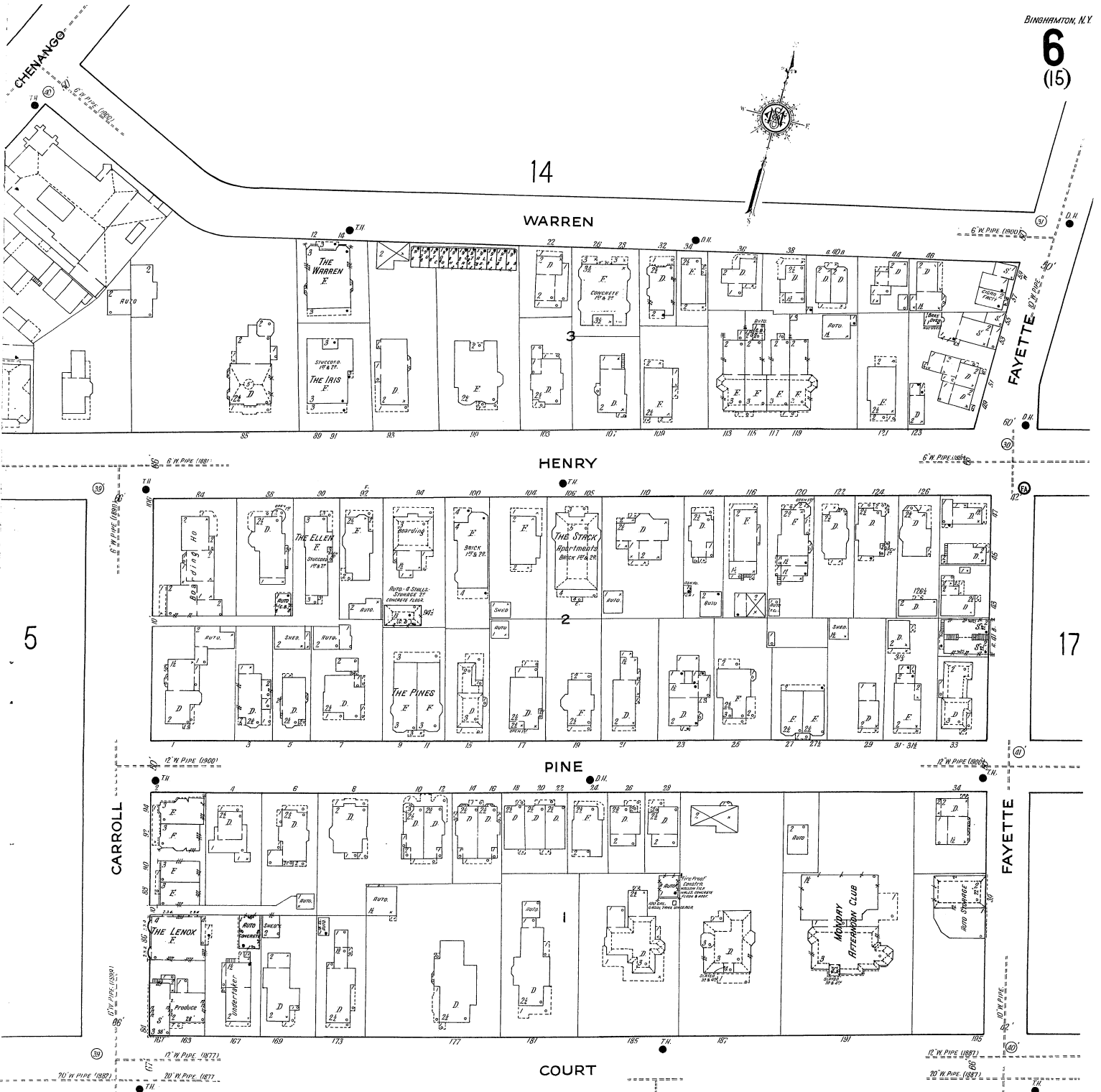
STONE OPERA HO.
 15-15-15 CHENANGO ST.
 NIGHT WATCHMAN - EGG MARKED CLOCK - 12 STATIONS - HOURLY
 ROUNDS - HEAT STEAM - LIGHTS ELEC. L.E.P. -
 UNDERWATER P.P. (14" x 14" x 12") CAPAC. 500 GALLONS PER
 MINUTE - FEED BY CITY MAIN - 100 LBS. WITH HOSE FOR SHOW
 FEED BY P.A.S. CITY PRESSURE - CITY P.P. RISK ON EACH FLOOR
 GRANITE C. IN CONCRETE

KILMER (PRESS) BUILDING
 15-21 CHENANGO ST.
 NIGHT WATCHMAN - EGG MARKED CLOCK - 12 STATIONS - HOURLY
 ROUNDS - HEAT STEAM - LIGHTS ELEC. L.E.P. -
 UNDERWATER P.P. (14" x 14" x 12") CAPAC. 500 GALLONS PER
 MINUTE - FEED BY CITY MAIN - 100 LBS. WITH HOSE FOR SHOW
 FEED BY P.A.S. CITY PRESSURE - CITY P.P. RISK ON EACH FLOOR
 GRANITE C. IN CONCRETE

HILLS-MELEYN & HASKINS
 89-91 COURT ST. BINGHAMTON, N.Y.
 NIGHT WATCHMAN - NEWMAN CLOCK - 12 STATIONS - HOURLY
 ROUNDS - 15 3 GALLON CHEMICALS & 6 PYRENEOS - P.P.
 & HOSE - 100 SHOWING







14

WARREN

HENRY

PINE

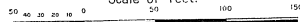
COURT

5

17

10

Scale of Feet.



Copyright 1985 by the Lambert Map Co.

STEEL BRIDGE
335' LONG



C h e n a n g o R i v e r



SHAPLEY & WELLS
21-29 HAWLEY ST
WEST BINGHAMTON, NY
LUMBER & ELECTRIC SUPPLIES
FURNITURE & EXTERIOR DECORATION

COURT

4

WATER

HAWLEY

HAWLEY


WASHINGTON

STATE

STUART

21

RILEY PL. (HARRISON AV.)



COURT



Scale of Feet.
0 10 20 30 40 50 100
Copyright 1988 by the Tankersley Map Co

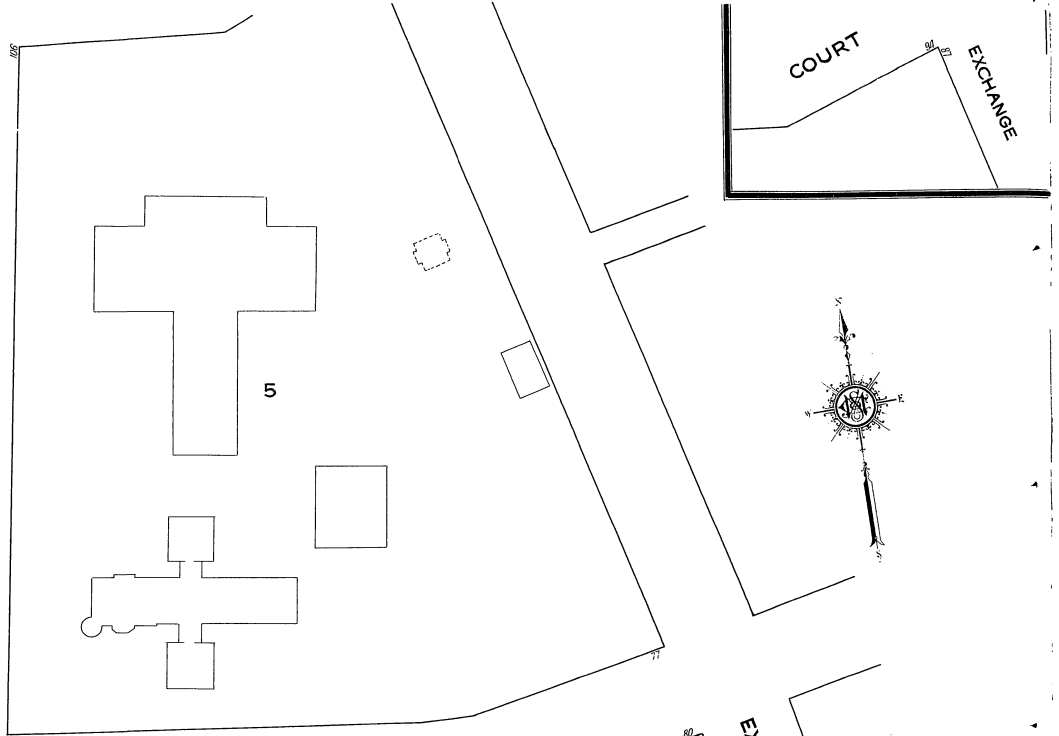
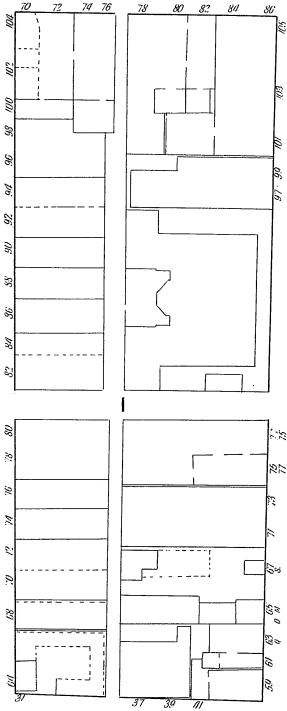
STATE

BINGHAMTON, N.Y.

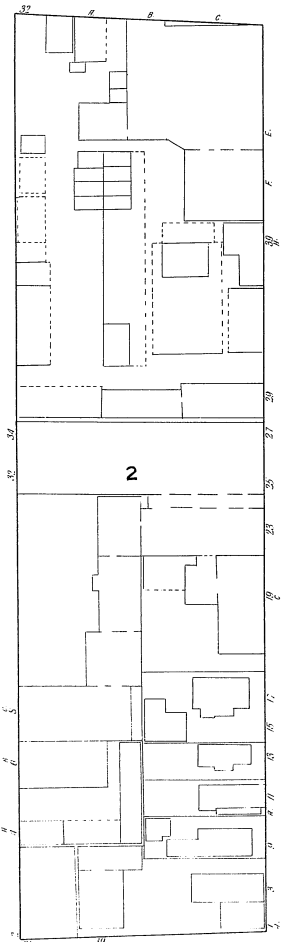
8

SKELETON

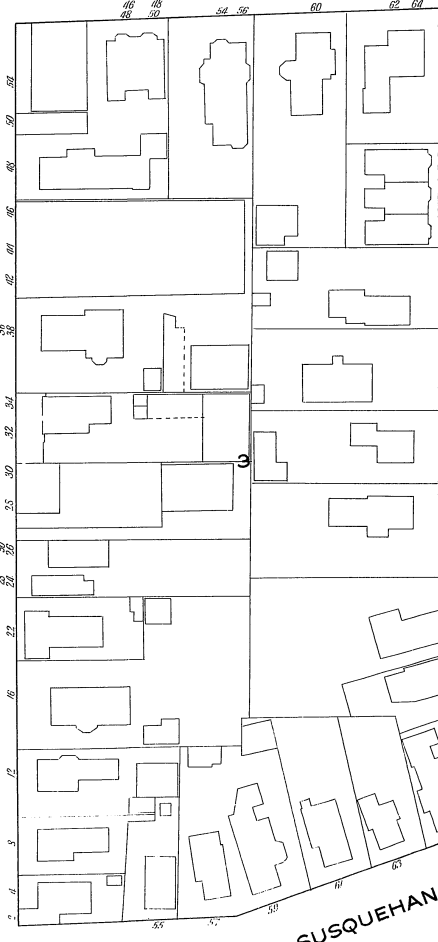
COURT



HAWLEY



COLLIER

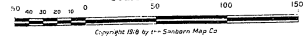


ISBELL

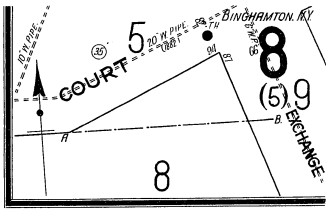
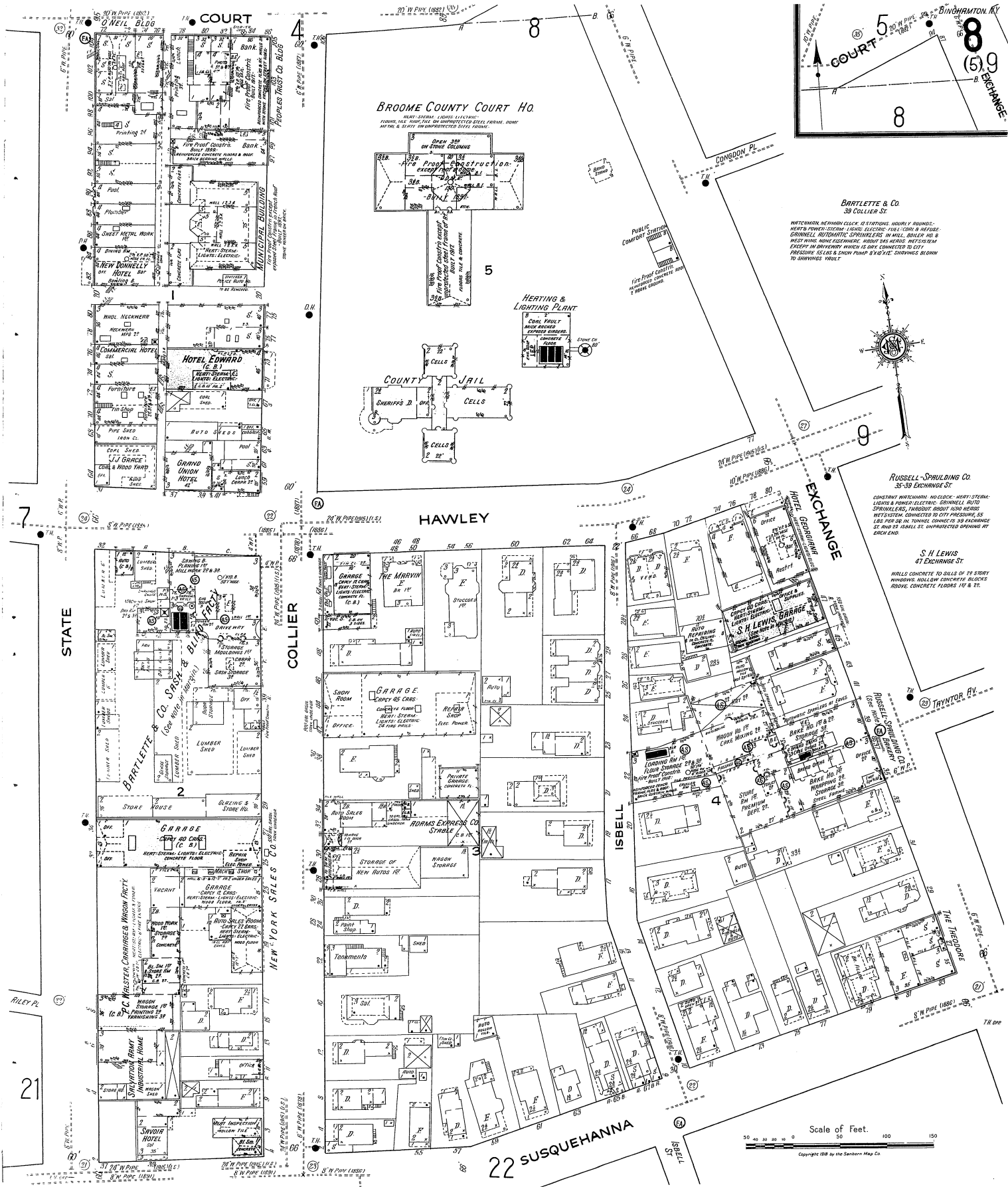


SUSQUEHANNA

Scale of Feet.

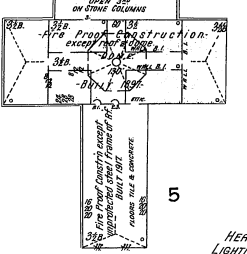


Copyright 1988 by E.S. Sibley Map Co.



BROOME COUNTY COURT HO.

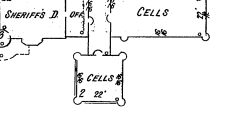
HEAT SYSTEM - FLOOR ELECTRIC
 FINISH: 1/2" ASP. TILE ON UNPROTECTED STEEL FRAM. DOWN
 HALLS & STAIRS - UNPROTECTED STEEL FRAM.



HEATING & LIGHTING PLANT



COUNTY JAIL



BARTLETTE & Co.
39 COLLIER ST.

WATCHMAN, NEWMAN CLOCK, 12 STATIONS, HOURLY BOUNDS.
 HEAT & POWER SYSTEM - LEAD ELECTRIC - FELL COIN IN REFRIG.
 DOWNWELL AUTOMATIC SPRINKLERS IN WALL, BOLLER NO. 8
 WEST WING, HIDE REFRIGERATOR, HIDE 148 REFRIG. SYSTEM
 EXPOSED IN HALLWAY WHICH IS NOT CONNECTED TO CITY
 PRESSURE SEALS & SNOW PUMP & VALVE, SHARPNESS BLOWN
 TO SHIPPINGS VAULT

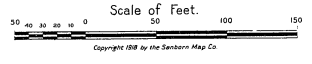


RUSSELL-SCHULING CO.
35-39 EXCHANGE ST.

CONSTANT WATCHMAN, NO CLOCK, HEAT SYSTEM
 LIGHTS & POWER ELECTRIC, DOWNWELL AUTO
 SPRINKLERS, HIDE 148 REFRIG. SYSTEM
 HIDE 148 REFRIG. SYSTEM CONNECTED TO CITY
 PRESSURE SEALS & SNOW PUMP & VALVE, SHARPNESS BLOWN
 TO SHIPPINGS VAULT

S. H. LEWIS
41 EXCHANGE ST.

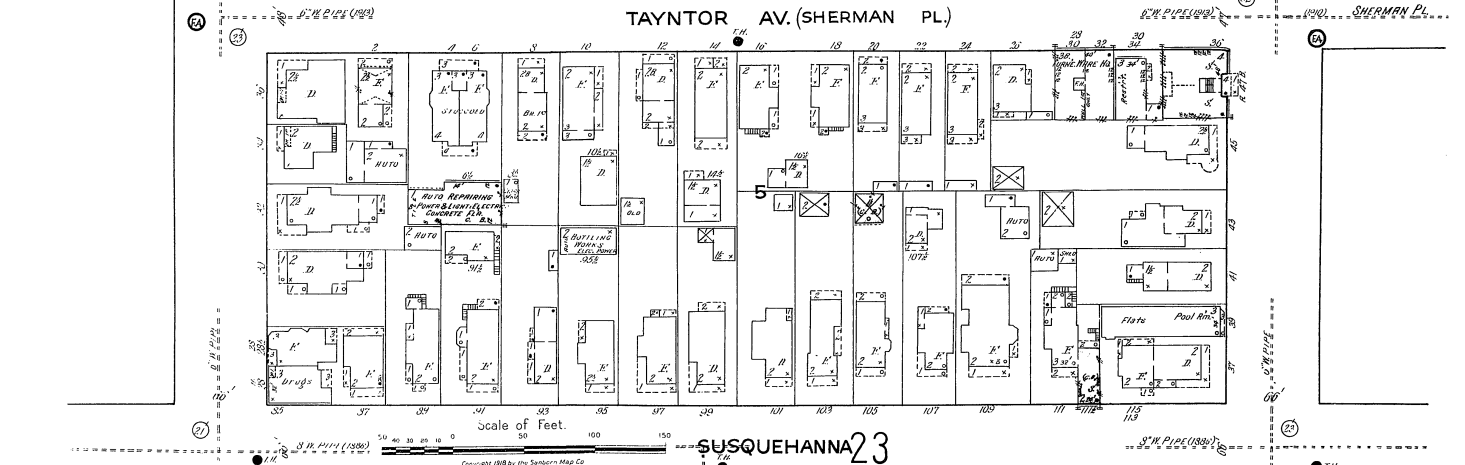
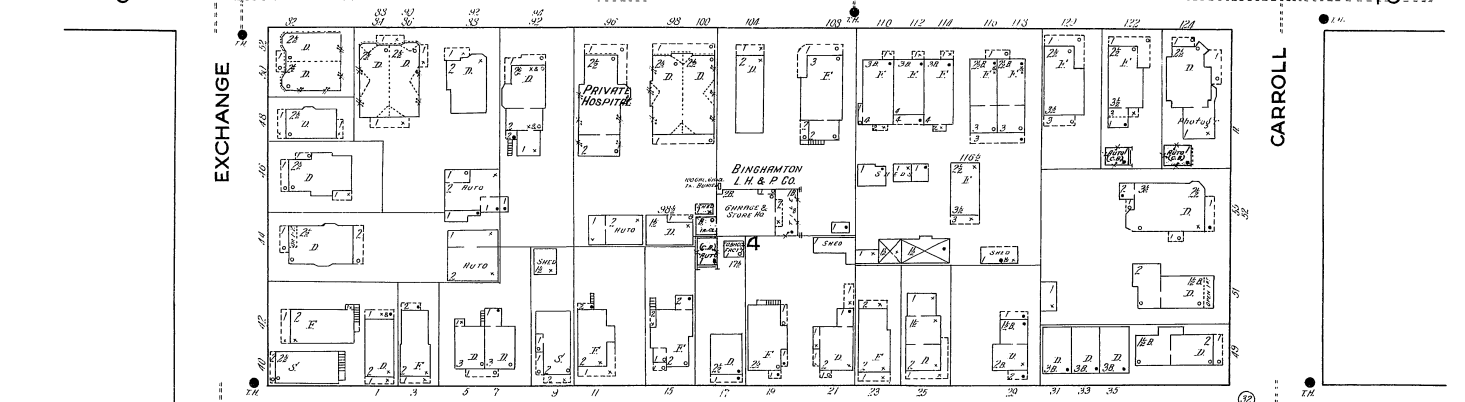
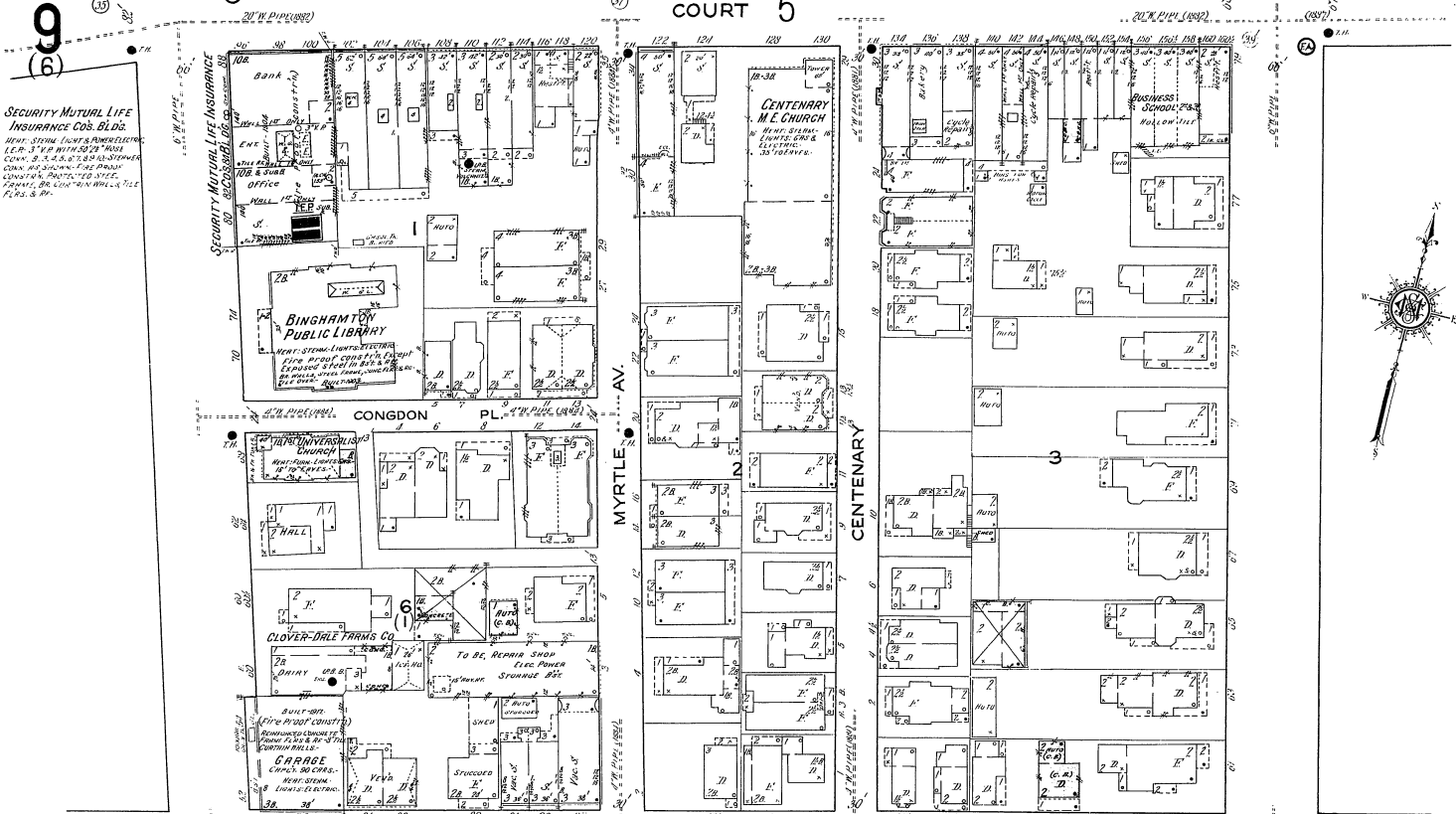
WELLS CONCRETE TO SILLS OF 3 STORY
 WINDOWS, HOLLOW CONCRETE BLOCKS
 ABOVE, CONCRETE FLOORS 1ST & 2D.



Scale of Feet.
 Copyright 1938 by the Samsone Map Co.

BINGHAMTON, N.Y.

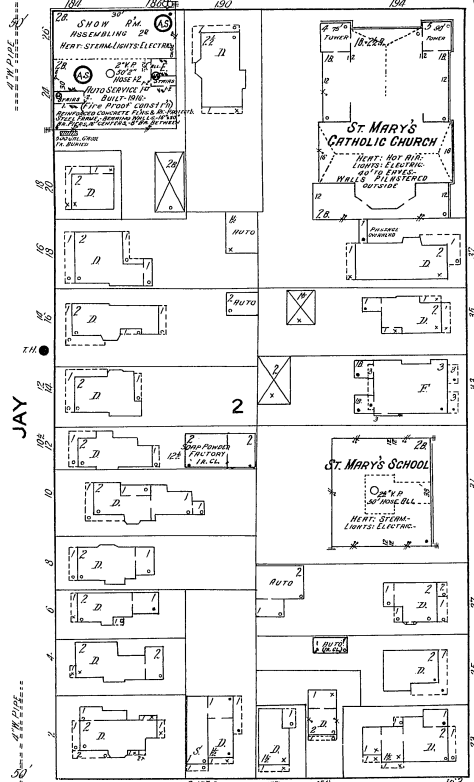
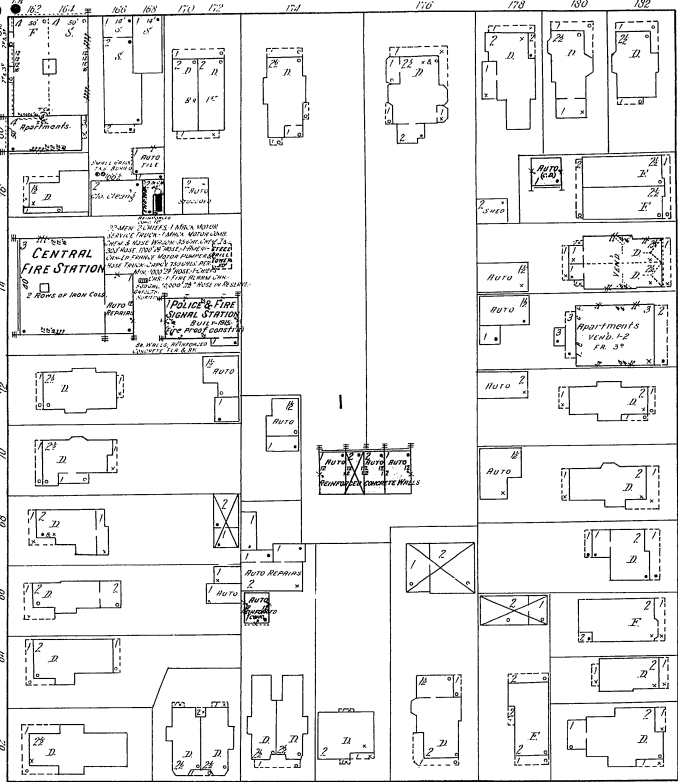
COURT 5



COURT 6

GRANITE PATENTING SPA CO., FORTUIT
BET. ST. PAUL'S CHURCH, BINGHAMTON
SPECIALTY & CONN. IN CITY BLDG. PROCESSOR
32 E. CHURCH ST. BINGHAMTON, N.Y.
FIRE ALARM.

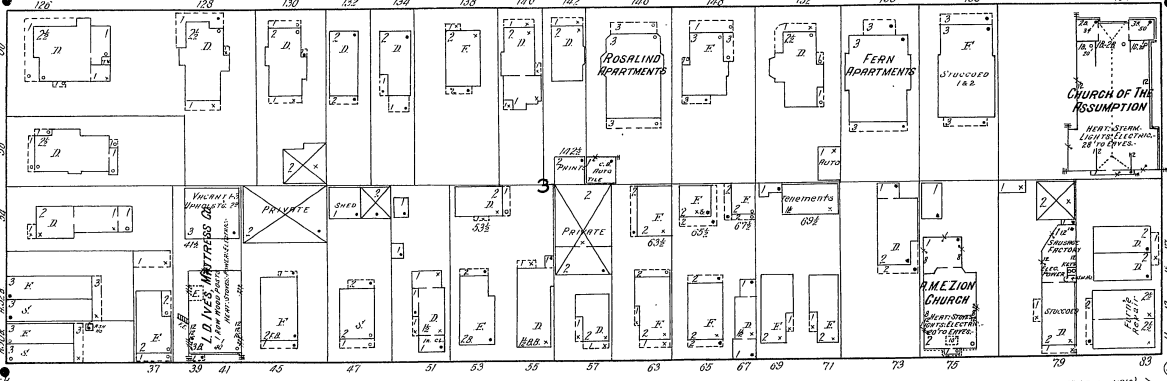
12" W. PIPE (1971)
20" W. PIPE (1957)



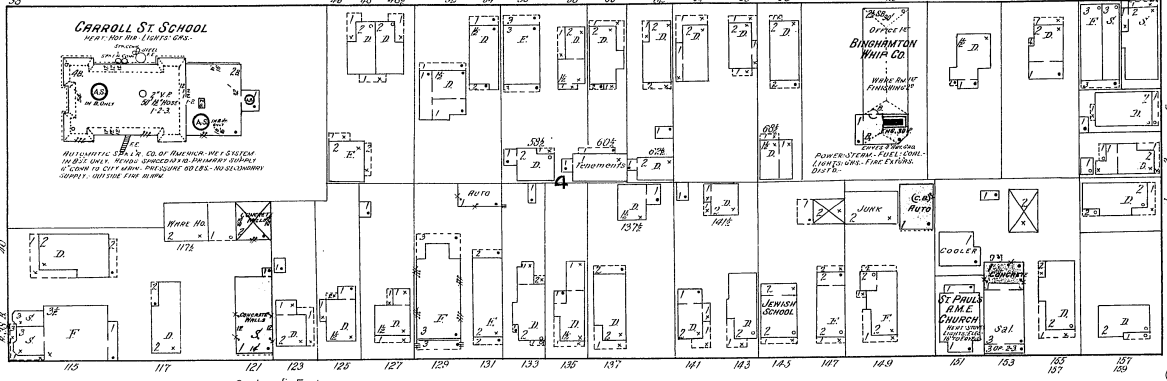
HAWLEY

CARROLL

FAYETTE

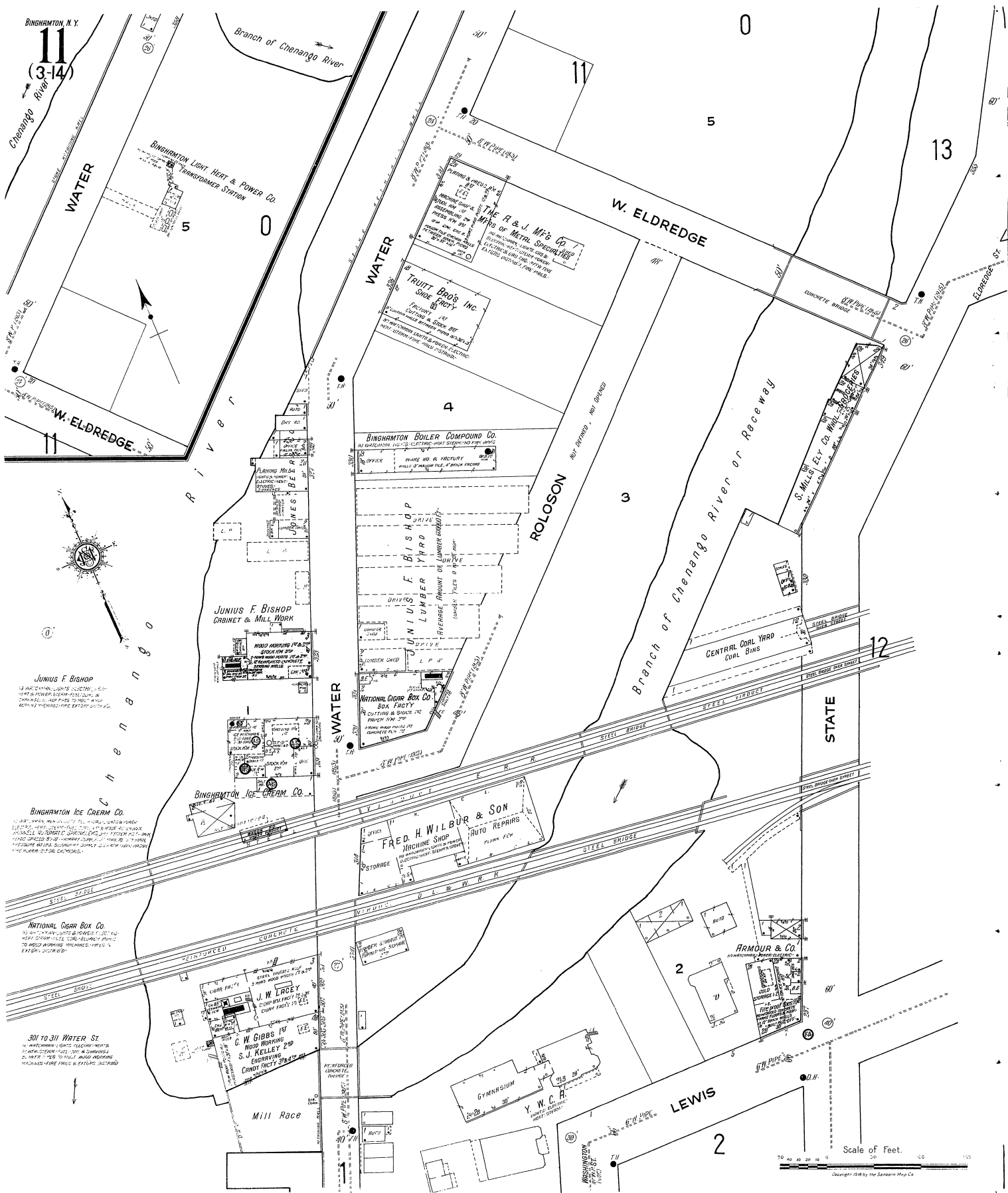


SHERMAN PL.



Scale of Feet.

BINGHAMTON, N. Y.
11
(3-14)



BINGHAMTON LIGHT, HEAT & POWER CO.
Transformer Station

TRUITT BROS. INC.
SHOE FACTORY

THE A. & J. MIF'S CO.
MFGS OF METAL SPECIALTIES

BINGHAMTON BOILER COMPOUND CO.
OFFICE

JUNIOUS F. BISHOP
LUMBER YARD

JUNIOUS F. BISHOP
CABINET & MILL WORK

NATIONAL CIGAR BOX CO.
BOX FACTORY

BINGHAMTON ICE CREAM CO.

FRED. H. WILBUR & SON
MACHINE SHOP

NATIONAL CIGAR BOX CO.
CUTTING & SHUCKING

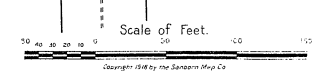
J. W. LACEY
CIGAR FACTORY

C. W. GIBBS
WOOD WORKING

S. J. KELLEY
ENGRAVING

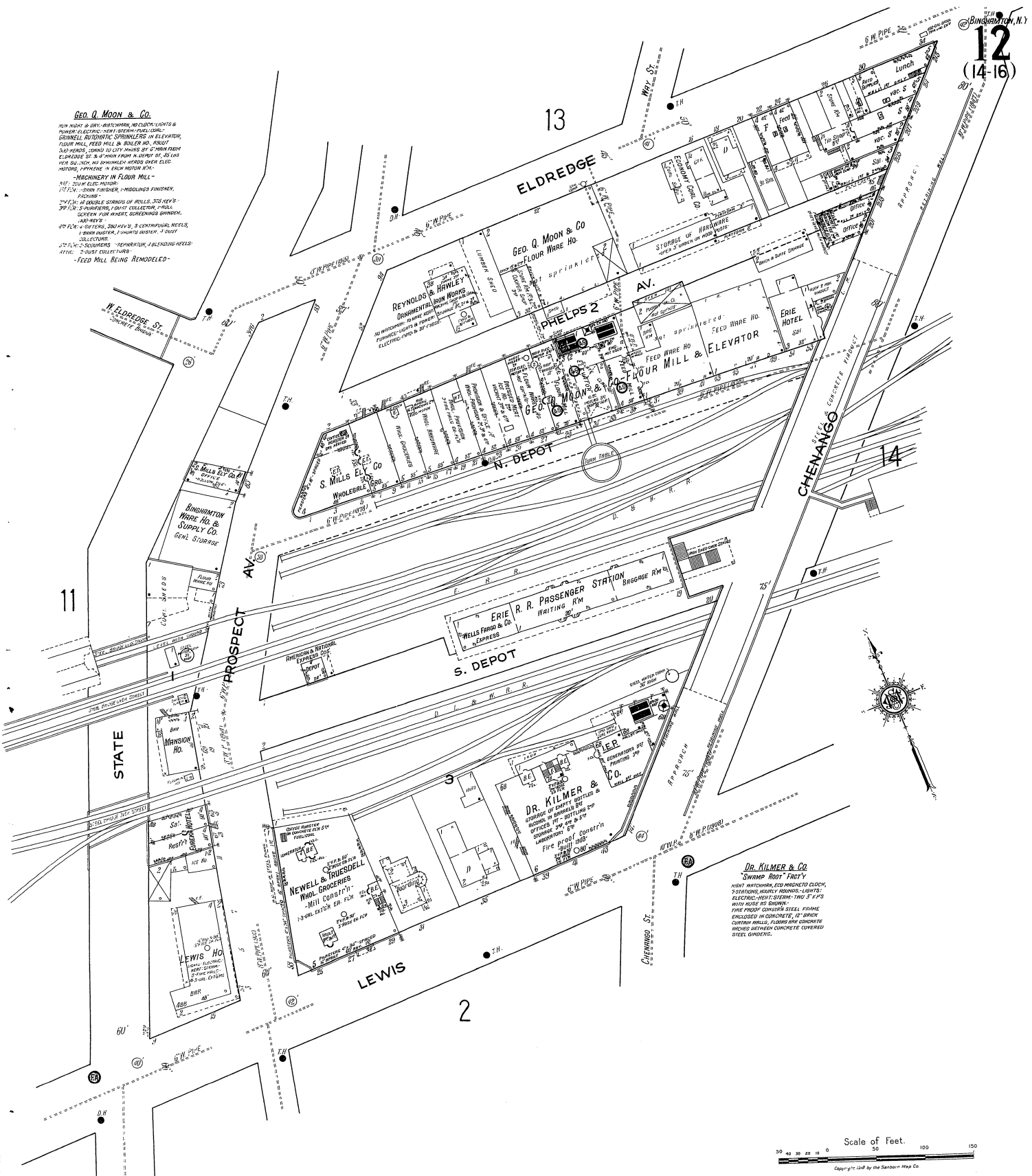
GYMNASIUM

ARMOUR & CO.
CANNING

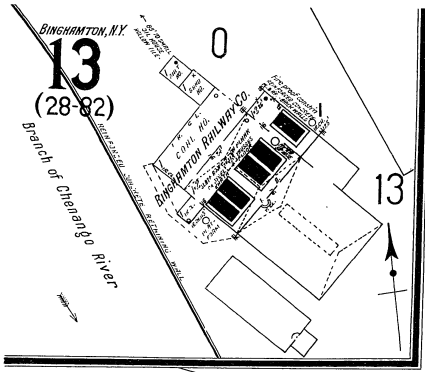


Copyright 1918 by The Sanborn Map Co.

Geo. Q. Moon & Co.
 NEW NIGHT & DAY-WATCHMAN, NO CLOCK-LIGHTS &
 POWER-ELECTRIC-DRIVE-STEAM-FRILLS-LOCKS
 GREENGLASS-AUTOMATIC-SPRINKLERS IN ELEVATOR
 FLOUR MILL, FEED MILL & BOLLER HO. FEEDS
 3-4-1000S, CONING FACILITY MADE BY 2-1/2" DIAMETER
 ELDERIDGE ST. & 2" DIAMETER IN DEPOT ST. 35 FEET
 PER 100 LBS. IN UNWARRANTED-WEIGHT OVER ELEC-
 TRICITY, 1/4" DIAMETER IN EACH MOTOR HO.
 -MACHINERY IN FLOUR MILL-
 145' TWIN-DRIVE MOTOR
 175' T.M. - SHAW PUMPER, 1-MIDDLINGS KENSER,
 PULVERIZER
 200' T.M. - 48 DOUBLE STANDARD OF ROLLS, 375 KEYS
 200' T.M. - 3 SHAWING, 1-DRIVE COLLECTION MILL
 SICKEN, 1-DRIVE, SURVEILLING GROUND,
 1-DRIVE KEYS
 200' T.M. - 48 KEYS, 3 CENTRAL REELS,
 1-DRIVE SHAFER, 1-DRIVE SICKEN, 1-DRIVE
 COLLECTOR
 200' T.M. - 2-DRIVERS - REPAIRATOR, 1-DRIVE REELS
 ATTIC - 2-DRIVE COLLECTOR
 -FEED MILL BEING REMODELED-




DR. KILMER & CO.
 SWAMP BODY FROSTY
 2-STATIONS, HEAVY HOURS - LIGHTS
 ELECTRIC-DRIVE-STEAM-TRIP-UPS
 WITH RISE IN SWAMP
 FIRE-PROOF CONCRETE STEEL FRAME
 ENCLOSED IN CONCRETE, 12" THICK
 CURTAIN WALL, FLOOR-AND-CONCRETE
 JOINTS BETWEEN CONCRETE COVERED
 STEEL GIRDERS.



BINGHAMTON RY. CO.
 IS NOW ON DUTY AT 700 FT. POWER AND
 NOTE: STEAM - ELECTRICITY - FUEL
 COIL - WINDMILLS & WIND RESERVOIR
 REMAINS OF FIRE EXTINGUISHING AND
 WATER PUMP AND TRUCKS - 17 1/2' WIDE

STOW DRIVING PARK

RIDGE TRACK



61

SHEAR

Stow Mfg. Co. Mfrs. of Electric Motors, Flexible Shafts & Motor Driven Tools
NO PARTS OR POWER ELECTRIC (EX. P. USED IN WORKS); HEAT: STEAM -
LUMBER ELECTRIC; ROCKWOOD AUTO SPRINGERS AS SHOWN; WET
SYSTEM, 2100 FEET; CONNECTED TO CITY PRESSURE GAS (AUTOMATIC
WATER PUMP SPRINKLER SYSTEM TO FIVE CUB. FT. ONE BEER HUNT)

W. ROBERSON LUMBER YARD

MUNSELL

STATE

5

ROBINSON

PUBLIC SCHOOL NO. 3

CHENANGO

PROSPECT

26

13

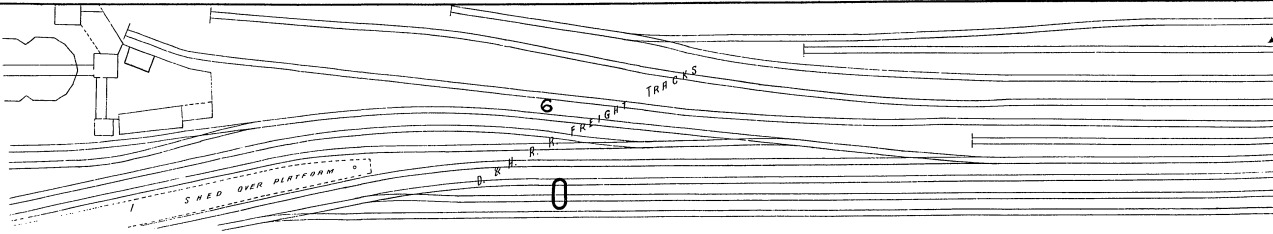
DOUBLEDAY

16

15

ELDRIDGE

Scale of Feet.



14

0



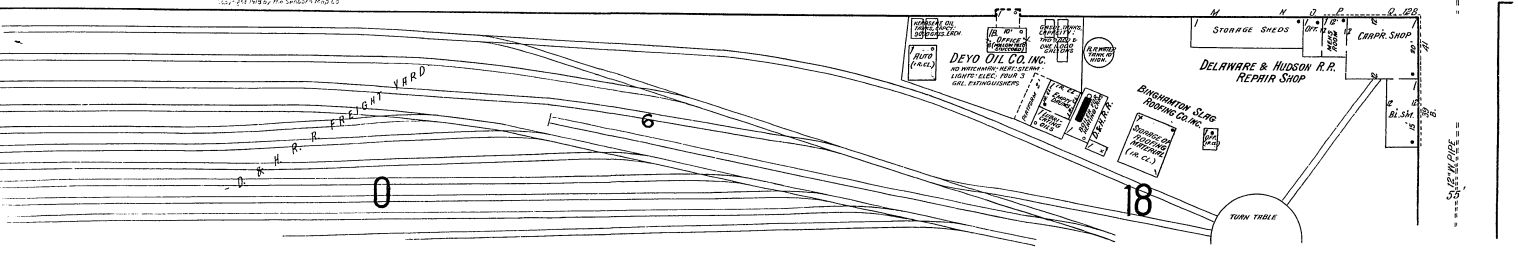
16

19-20

63

LIBERTY

67



BRIGHTON, N.Y.

17
(17)

14

WARREN ST.

20'

FAYETTE

12" W. PIPE (1902)

12" W. PIPE (1902)

12" W. PIPE (1902)

12" W. PIPE (1902)

12" W. PIPE (1902)

12" W. PIPE (1902)

12" W. PIPE (1902)

12" W. PIPE (1902)

12" W. PIPE (1902)

OFFICE

D. L. & W. R. R. FREIGHT HQ.

SHIPPING SHED

PLATFORM

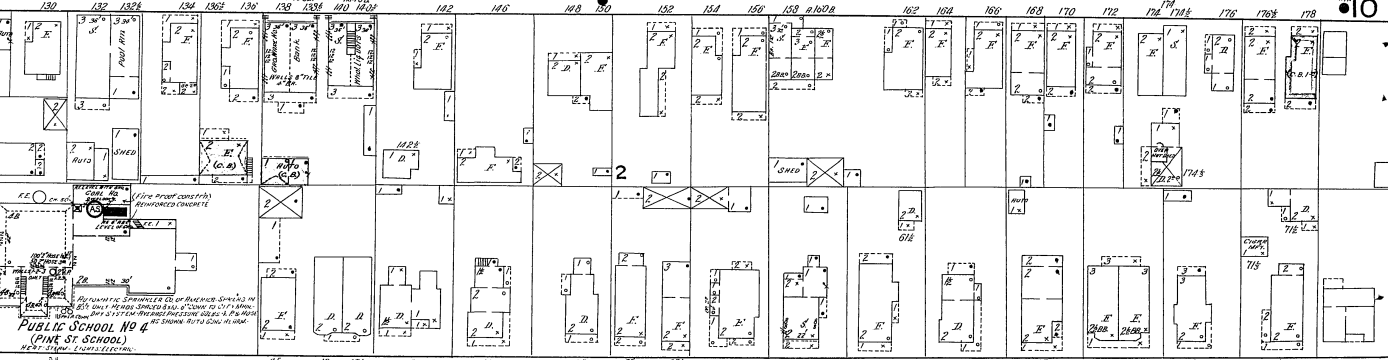
COAL PICKETS

STORE

SORRENTO HOTEL

HENRY

18




PUBLIC SCHOOL No. 4
(PINE ST. SCHOOL)
BEST STAMP CONTRACTORS

PINE

COURT

19

Scale of Feet.



Copyright 1918 by the Southern Map Co.

STUYVESANT ST.

RUTHERFORD ST.

CHARMAN ST.



Scale of Feet
0 50 100 150

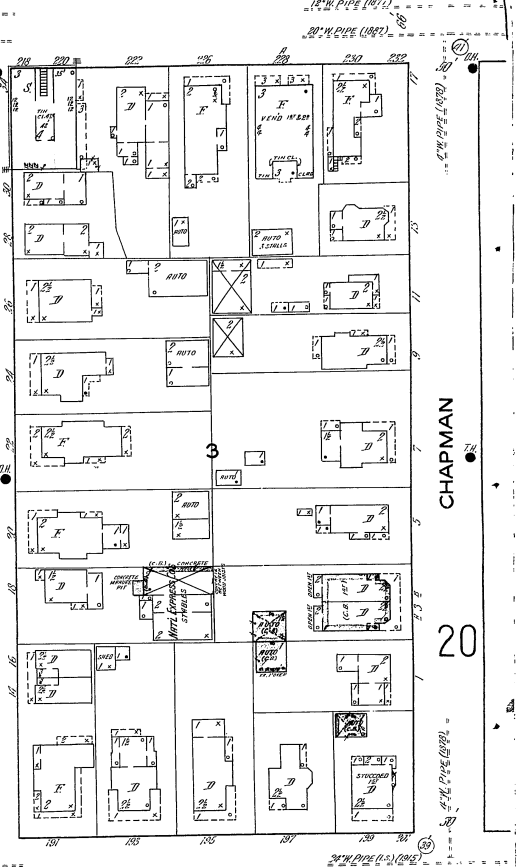
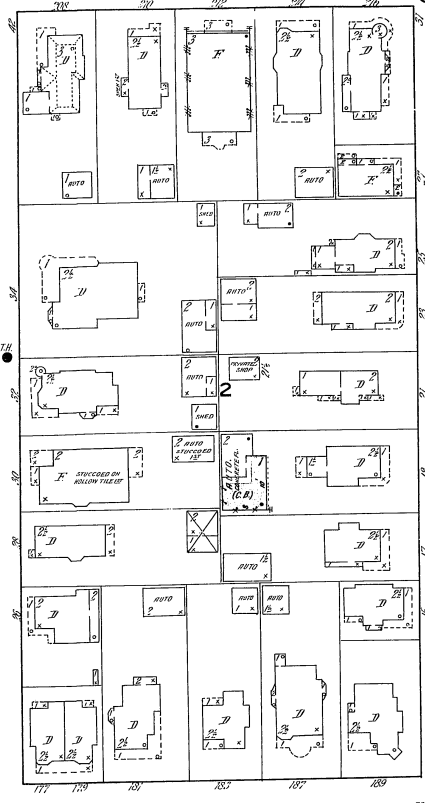
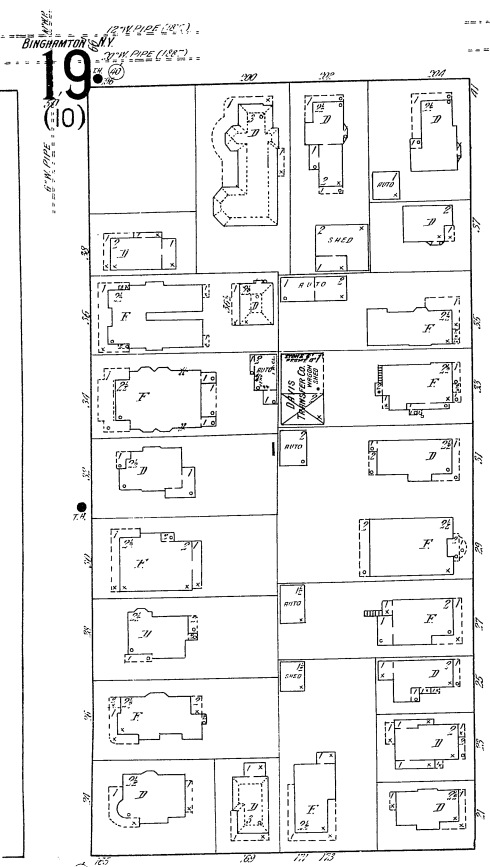
COURT

20

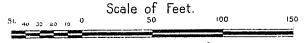
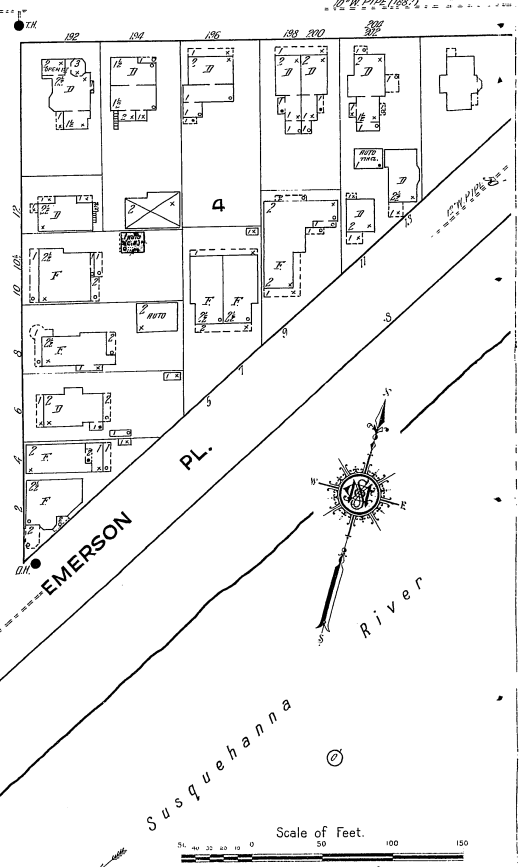
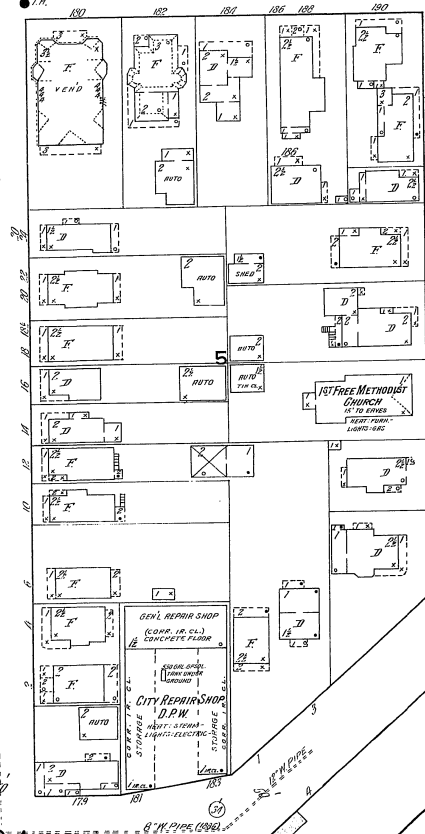
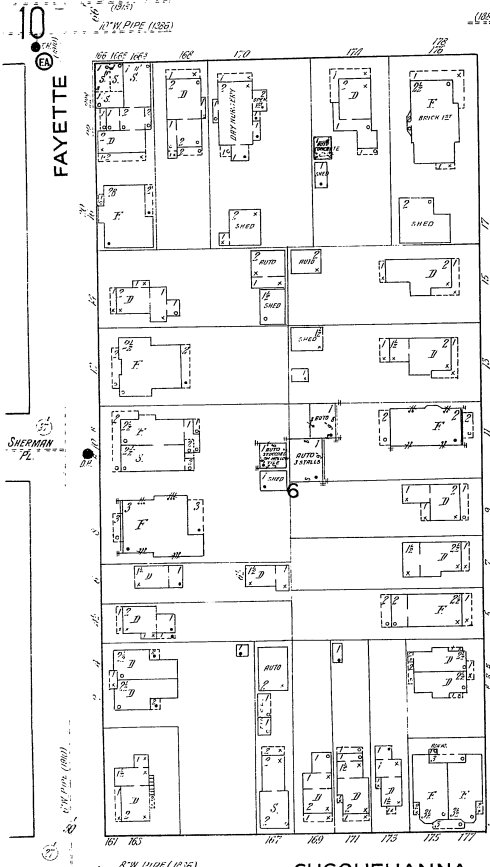
CHERRY ST.

Copyright 1918 by the Searns Map Co.

COURT 17



HAWLEY



BINGHAMTON, N.Y.
20
(12)

18 COURT

67

19

CHAPMAN

CHERRY

LIBERTY

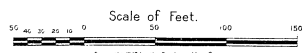
EMERSON PL.

River

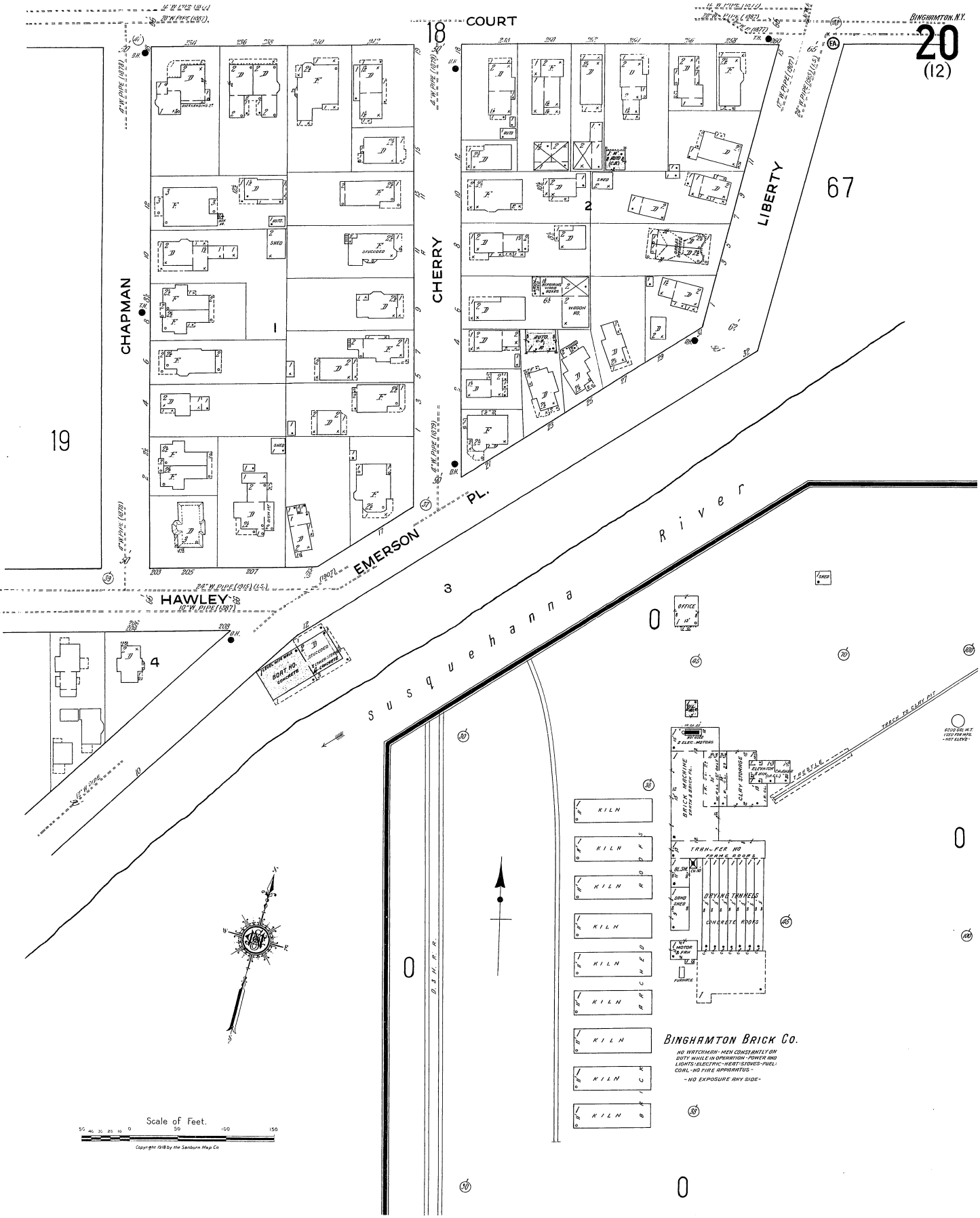
Susquehanna

HAWLEY

4

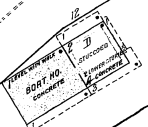
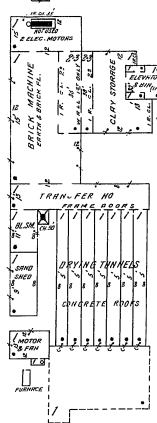


Copyright 1918 By the Sanborn Map Co.



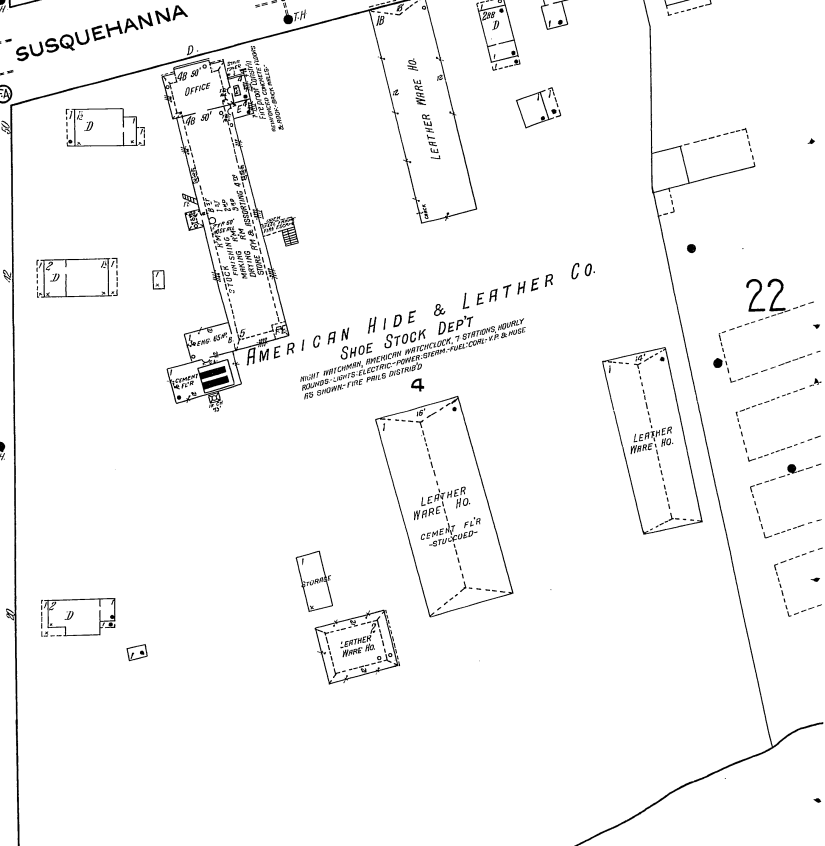
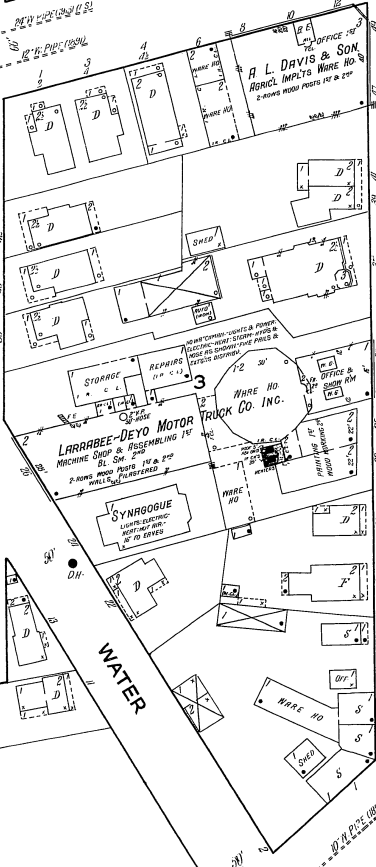
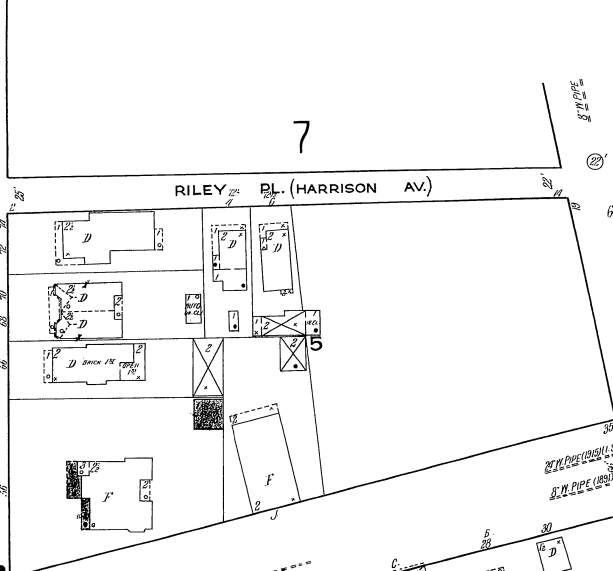
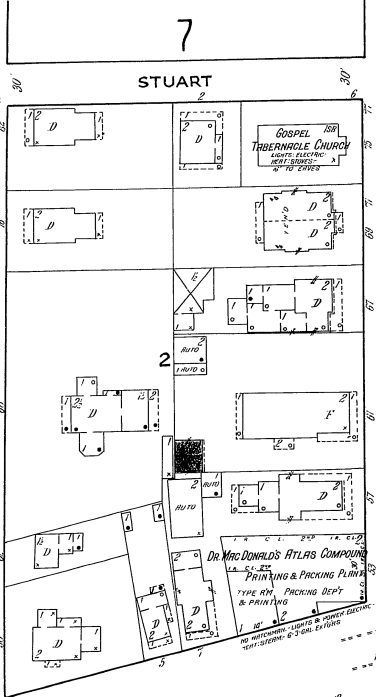
- 1 KILN
- 2 KILN
- 3 KILN
- 4 KILN
- 5 KILN
- 6 KILN
- 7 KILN
- 8 KILN
- 9 KILN
- 10 KILN
- 11 KILN
- 12 KILN

BINGHAMTON BRICK CO.
 NO WATERTOWN - MEN CONSTANTLY ON
 BOTH WALKS IN OPERATION - PUMPING
 LIGHTS - ELECTRIC - HEAT - STEAMS - FUEL
 COAL - NO FIRE HAZARD
 - NO EXPOSURE ANY SIDE -




ENGLETON, N.Y.
21
(4)

Chenango River



22

Susquehanna River



STEEL TRUSS BRIDGE BINGHAMTON, N.Y.

R
i
v
e
r

S
u
s
q
u
e
h
a
n
n



23 EXCHANGE

FAIRBANKS AV. (REED)

ISBELL

SUSQUEHANNA

KENWOOD AV. (BUTTERNUT)

ORCHARD AV.

BARTLETT & CO. - LUMBER YARD

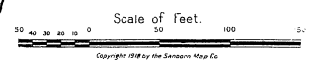
ISBELL ST.

COLLIER ST.

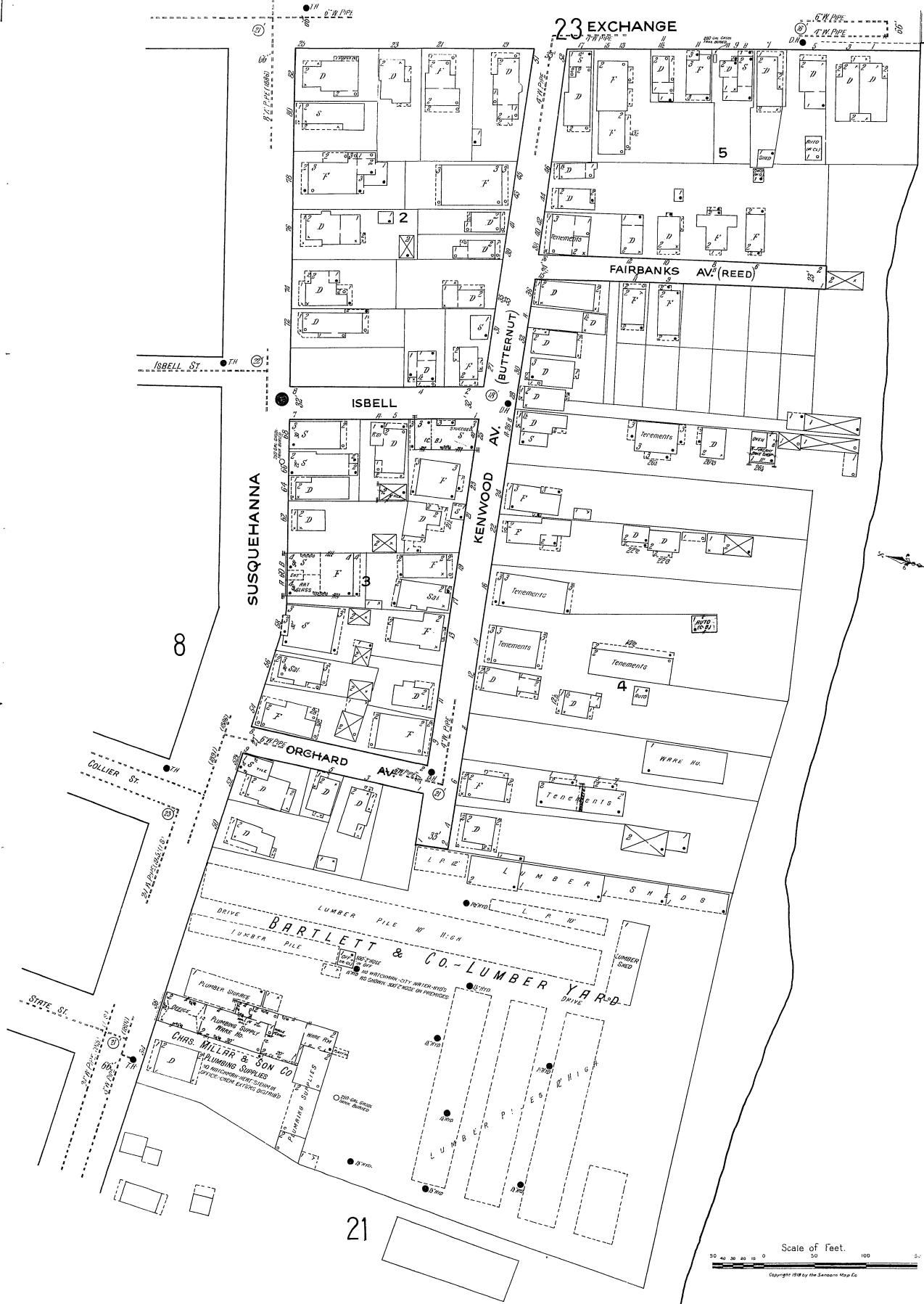
STATE ST.

8

21



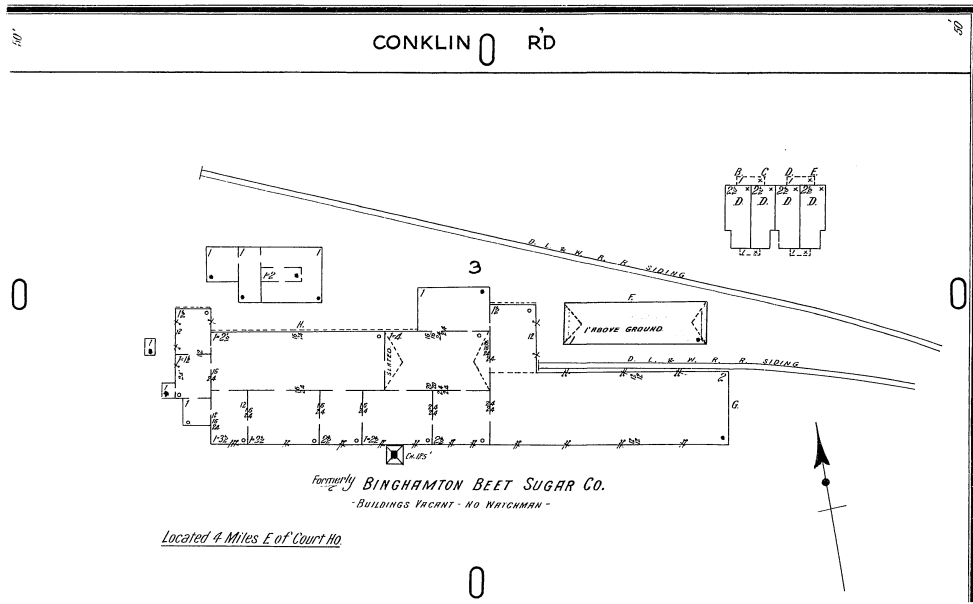
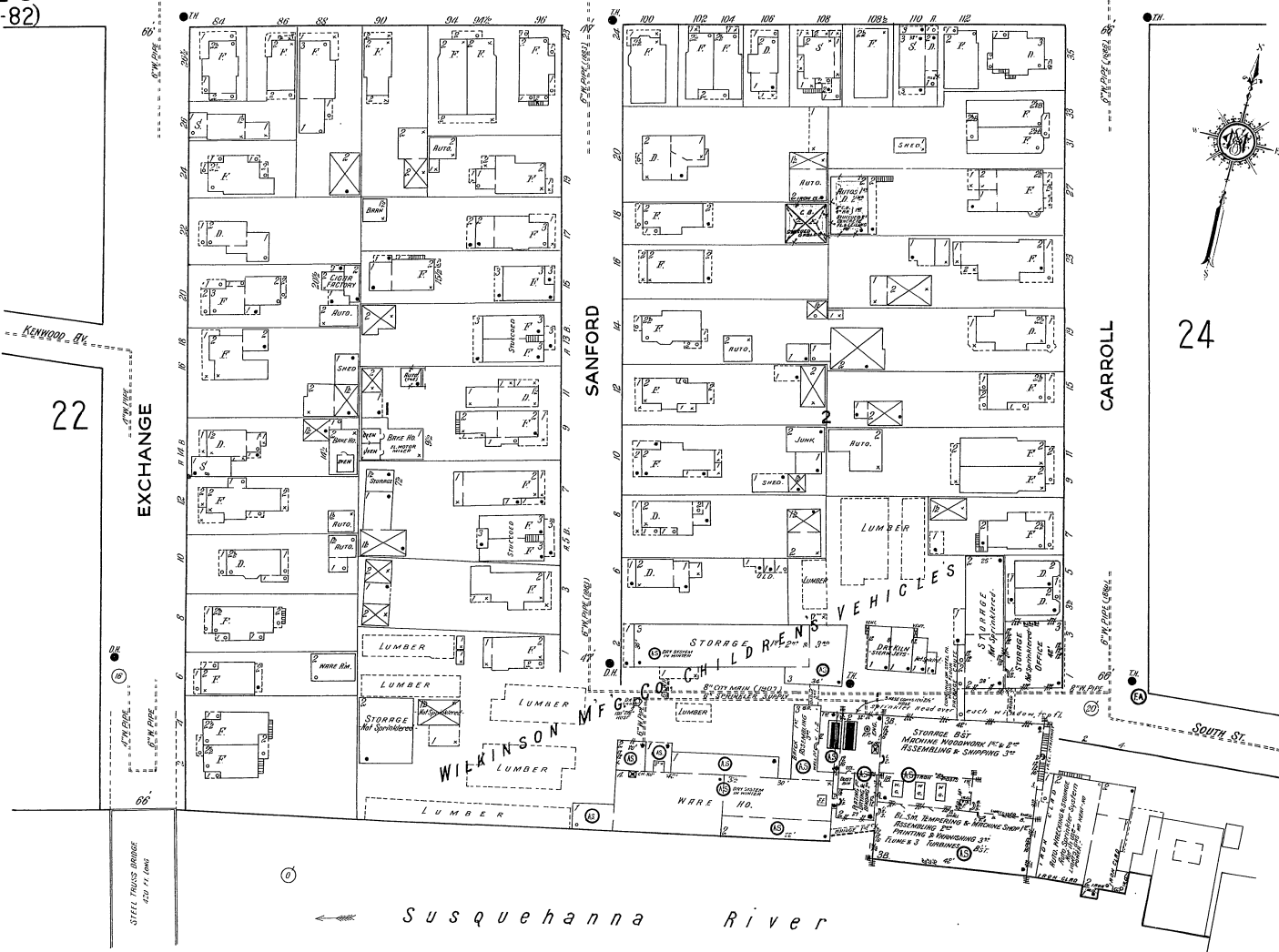
Copyright 1918 by the Searns Map Co.



BINGHAMTON N.Y.
23
 (8-82)

9
 SUSQUEHANNA

24



WILKINSON Mfg Co. CHILDRENS VEHICLES
 NEXT: STEER-FULL; COIL & WAREHOUSE; ELECTRIC-POWER; STEER, ELEC.
 & WHEELS (INCLUDES NON-DRIVE WHEELS); 1/2" P. HOLES; WHEELS; POWER; NON-DRIVE
 B. GEAR WHEELS; HIGH P. SUNRAY; INTERMEDIATE; NEWMAN PORTABLE; CLACK; BUSHINGS
 RUBBER BUSHINGS; STEERING STEER OF LUMBER; WHEELS; STEERING STEER; CONVA.
 10 ALL HULL WINDING MACHINES; LINE STEER; JETS IN DRY HULLS;
 GYRACELLE; HULL; SPINNERS; WET SYSTEM EXCEPT IN WARE; AS AL SHOWN
 NEEDS; CONVEYER & 1/2" WHEEL; AS LOW; PAGES; & WASHINGTON; UNDER
 WHEELS; P. 16" x 3" x 1/2" CAP; 100 GALL. GROWING; FROM PLUM; BUSHINGS
 WINDING; & WHEEL; AS SHOWN; IN KENTON; STEERING; BUSHINGS;
 40 U.S. RESTONE; CRENCH; ENGINE; UNDER; TO BE PLACED IN FRONT SHED;



Copyright 1982 by The Sanborn Map Co

BINGHAMTON N.Y.
25
(22-23/85)

60

MOFFATT
AV. (CHARLES)

MORGAN

ALLEN

CLIFFORD

26

BRANDYWINE (EAGLE)

FREDERICK

63

61

CHENANGO

0

63

25

61

STATE

Scale of Feet.

Copyright 1988 by the Sanborn Map Co



26
(21-22)

25

25

25

WATERS-WEISBARTH CO. INC.
410 CHENANGO ST.
WEST WATERBURY-LEWISBURG CLOAK SHOPPING
MONEY MARKET-UNION BLDG. (WEST) STAIR
W.P. AS SHOWN - POWER BLDG. STAIRS ENTRY



ENTRANCE TO STONY PARK

STATE

CHENANGO

FREDERICK

ROBERT

VIRGIL

PEARNE

LYON (MERRICK)

BEMAN (FRANKLIN)

CLIFFORD

FREDERICK

LIBERTY

63



Scale of Feet.
0 50 100 150

Copyright 1989 by The Sanborn Map Co.

BINGHAMTON, N. Y.
27
(43-44-79)



0

3

38

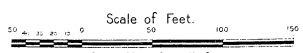
39

28.

5

37

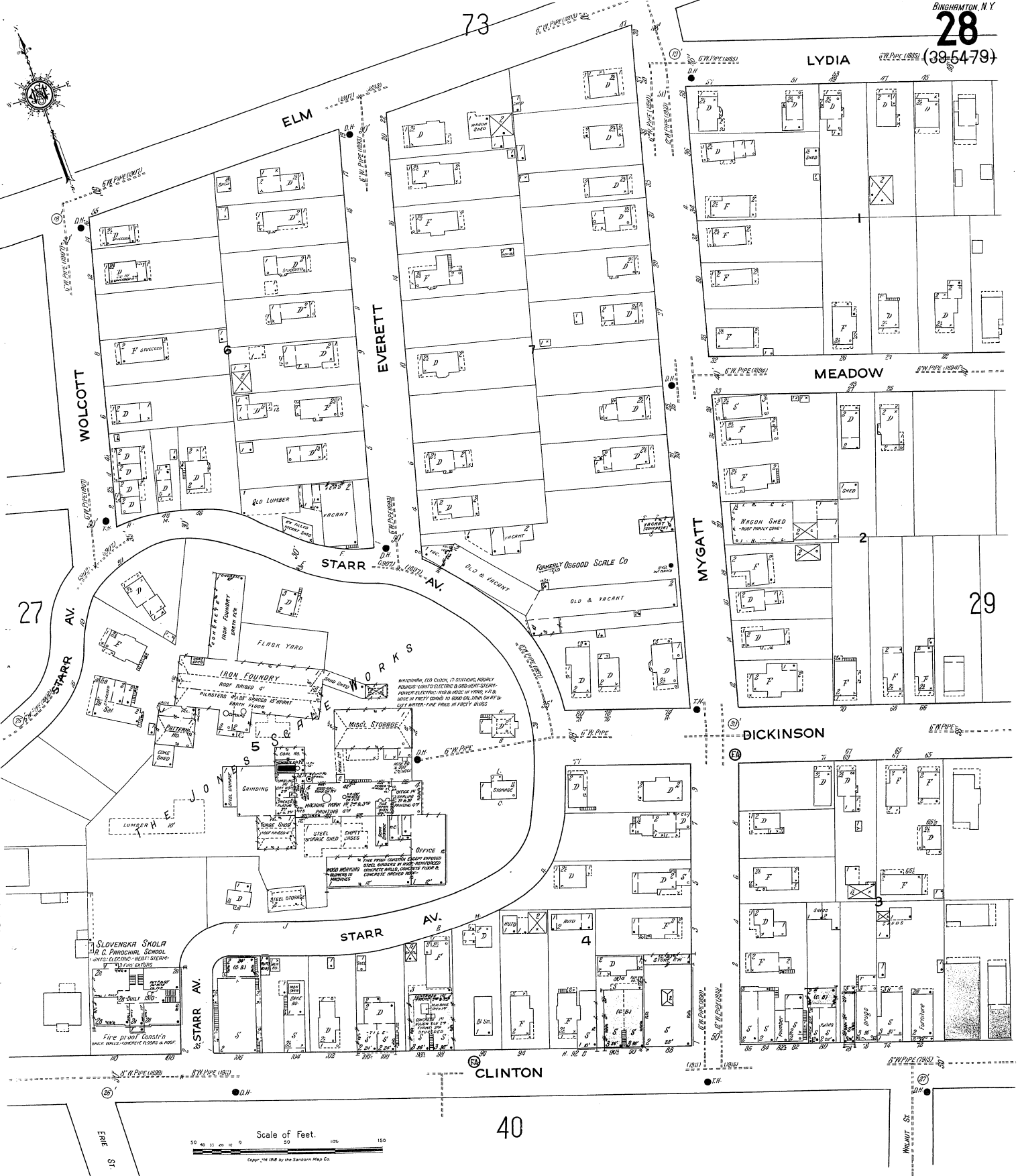
FIRE DEPT
10' HIGH FIRE ESCAPE - 2" DIAMETER
UPPER PART 5' HIGH - 4" DIAMETER
DOWN PART 6" HIGH - 4" DIAMETER
NO. 100 - 100' HIGH - 4" DIAMETER
NO. 101 - 100' HIGH - 4" DIAMETER
NO. 102 - 100' HIGH - 4" DIAMETER



Scale of Feet.

Copyright © 1988 by the Town of Binghamton, N.Y.





73

LYDIA

MEADOW

29

DICKINSON

CLINTON

40

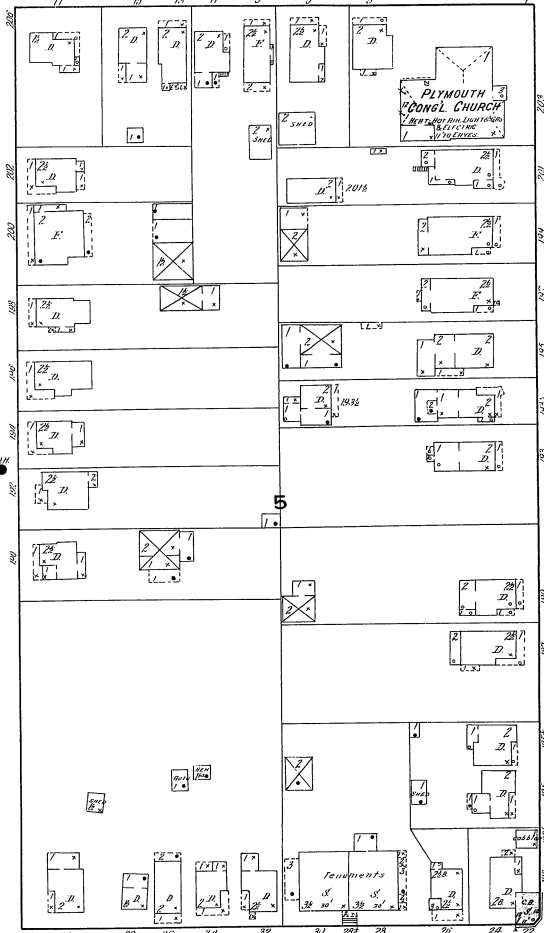
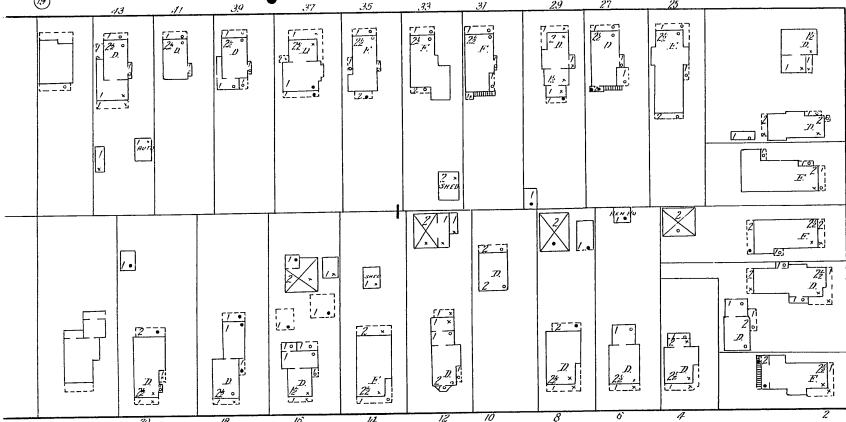
Scale of Feet.

Copyright 1918 by the Sanborn Map Co.

(39-40) S.T.P. (1939)

LYDIA

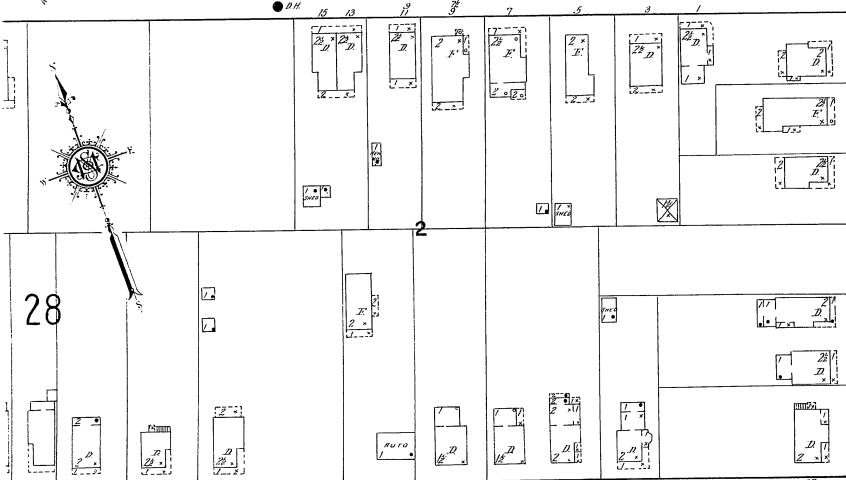
S.T.P. (1939)



MEADOW

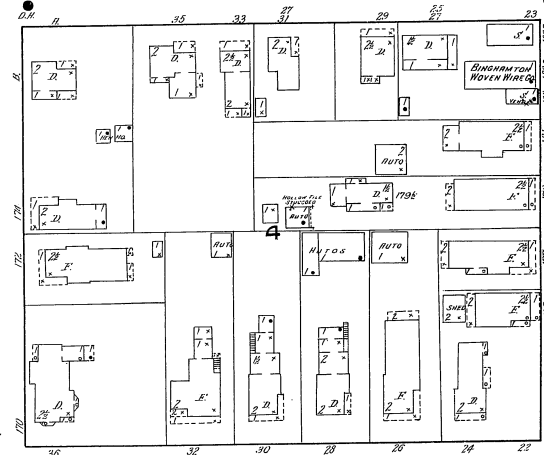
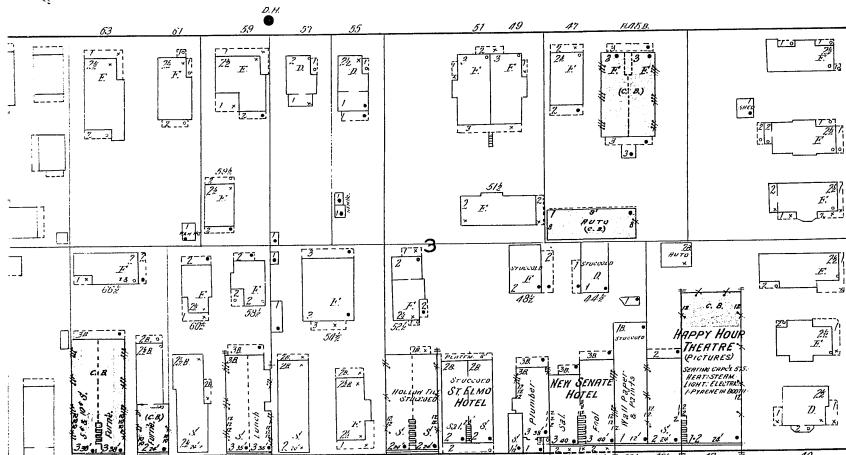
MURRAY

30




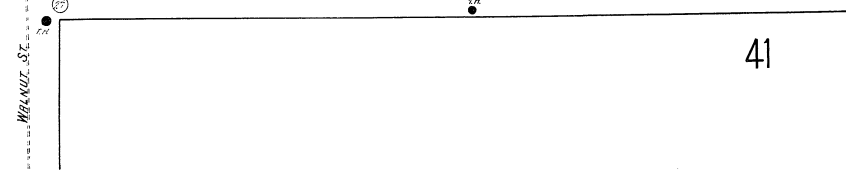
DICKINSON

S.T.P. (1939)



CLINTON

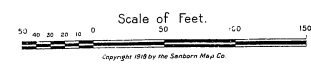
S.T.P. (1939)



WILKINSON ST.

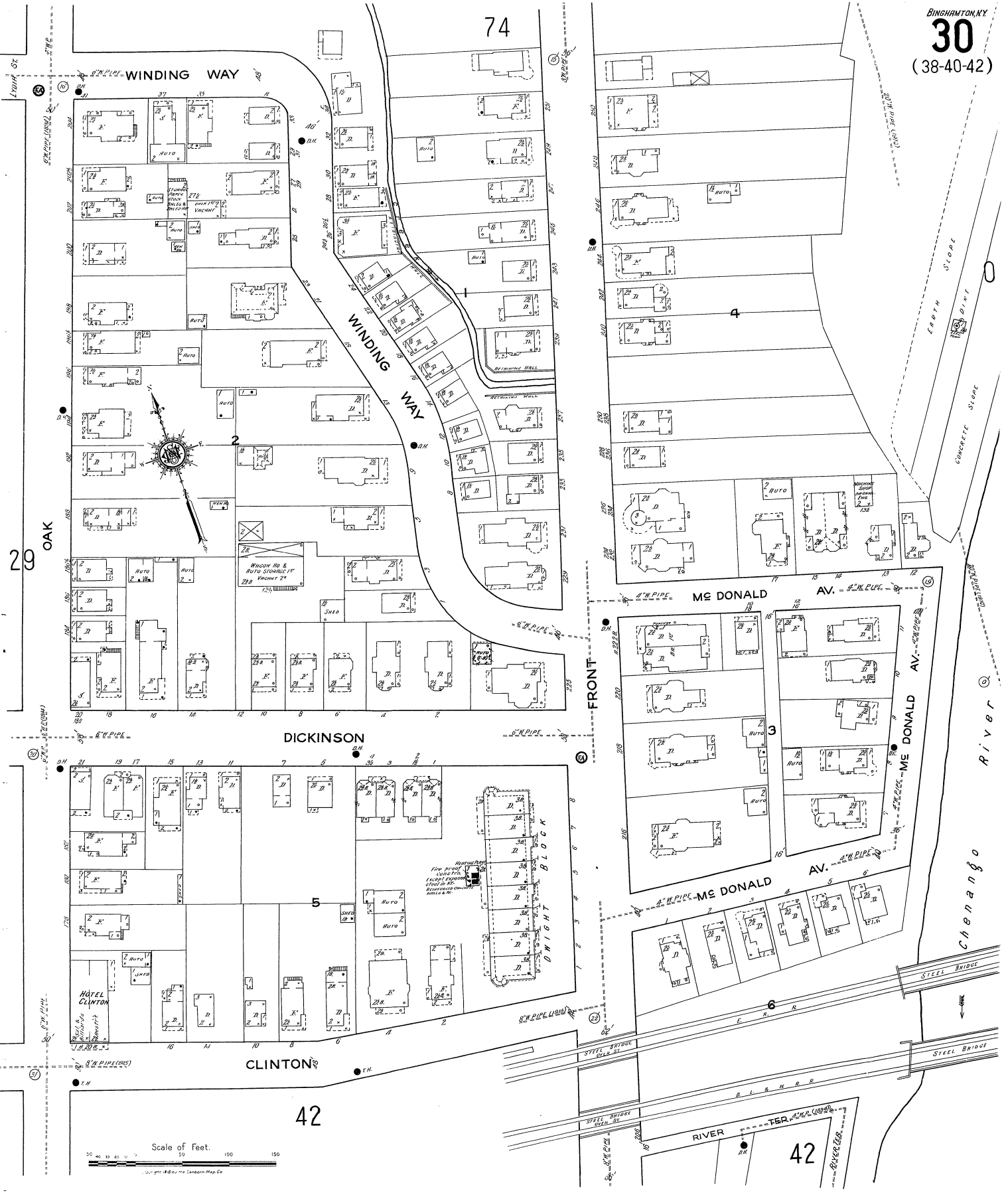
MURRAY ST.

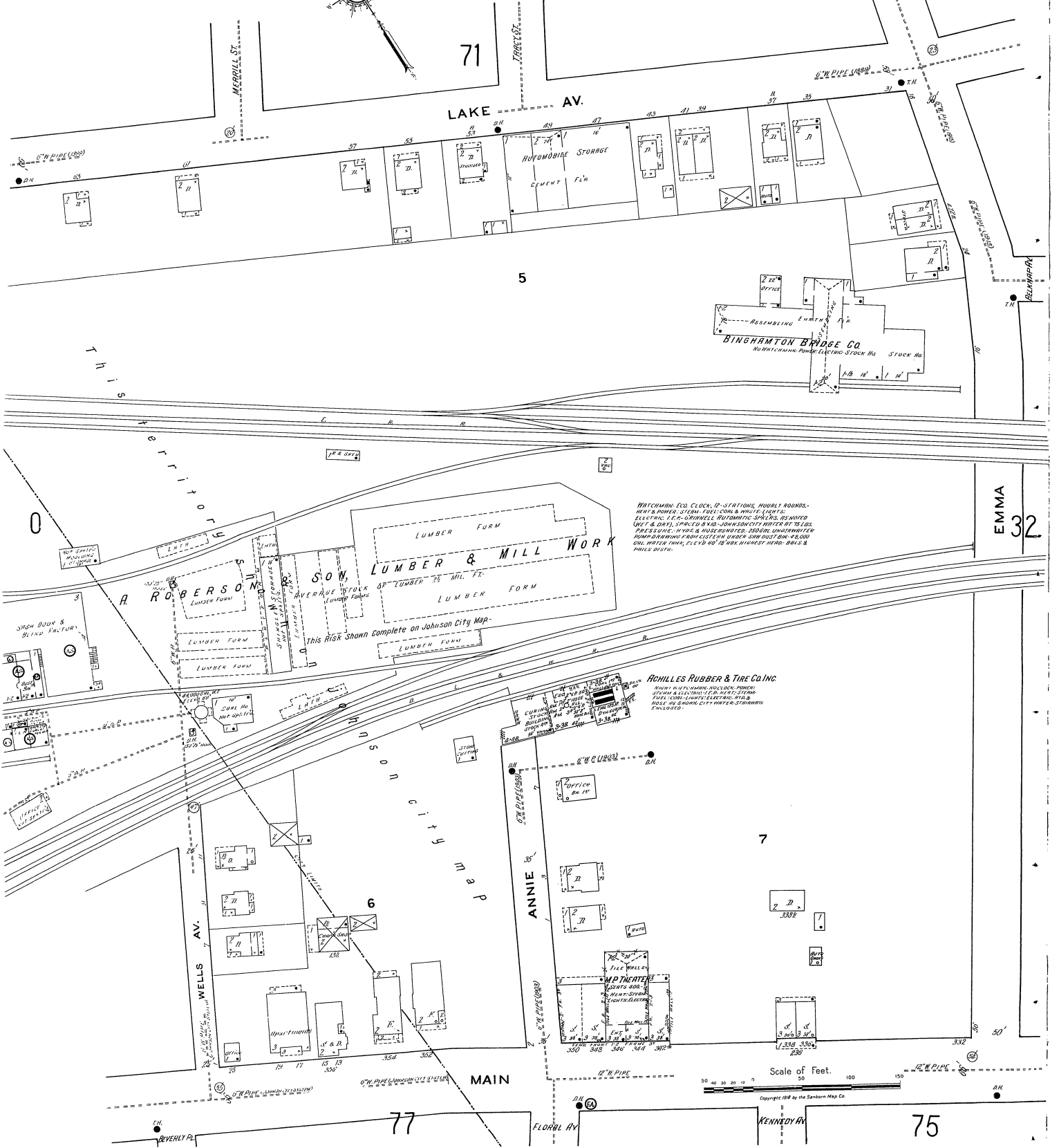
41



Scale of Feet.

Copyright 1939 by the Sanborn Map Co.



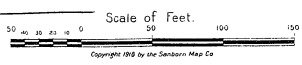
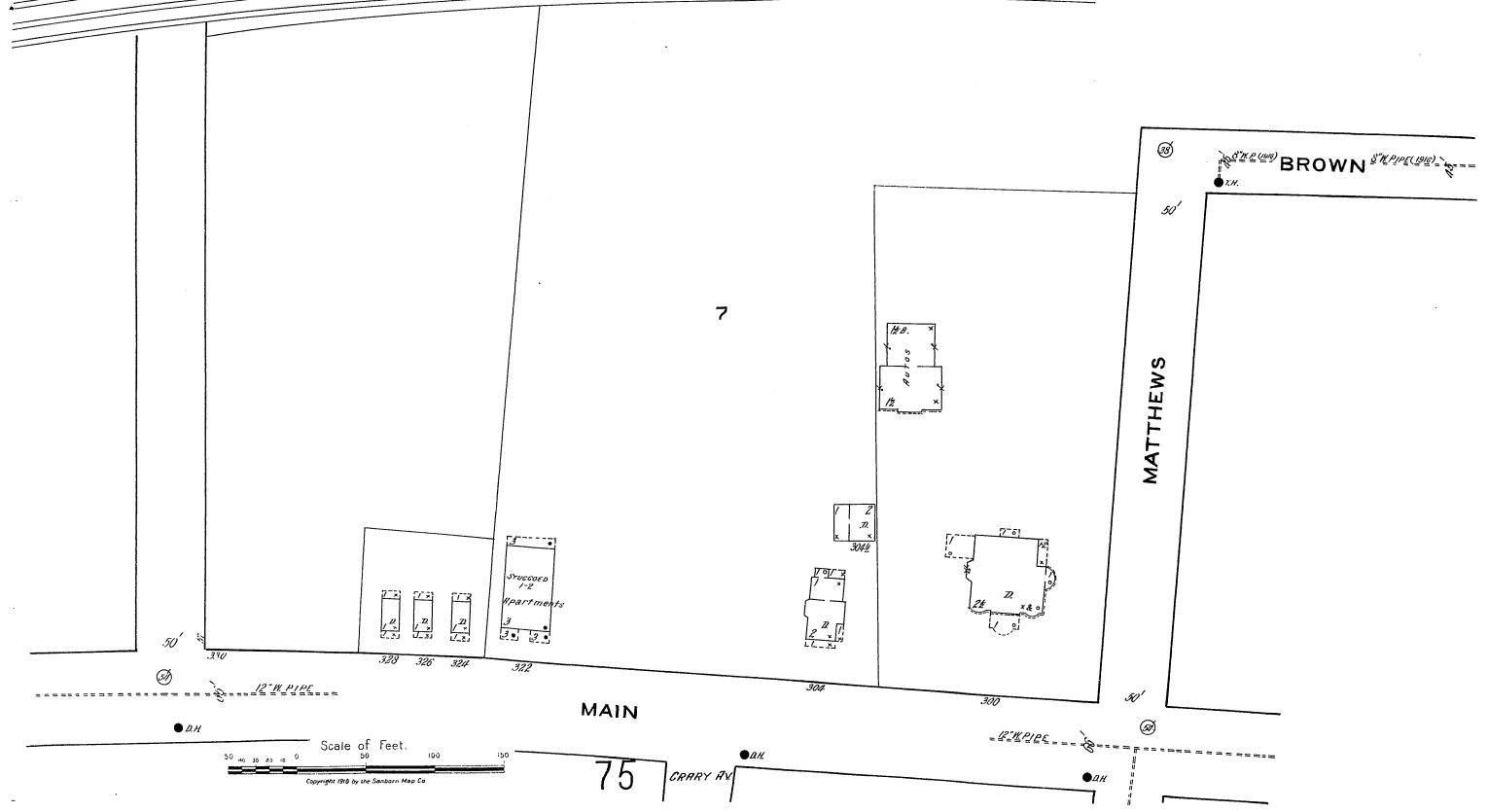


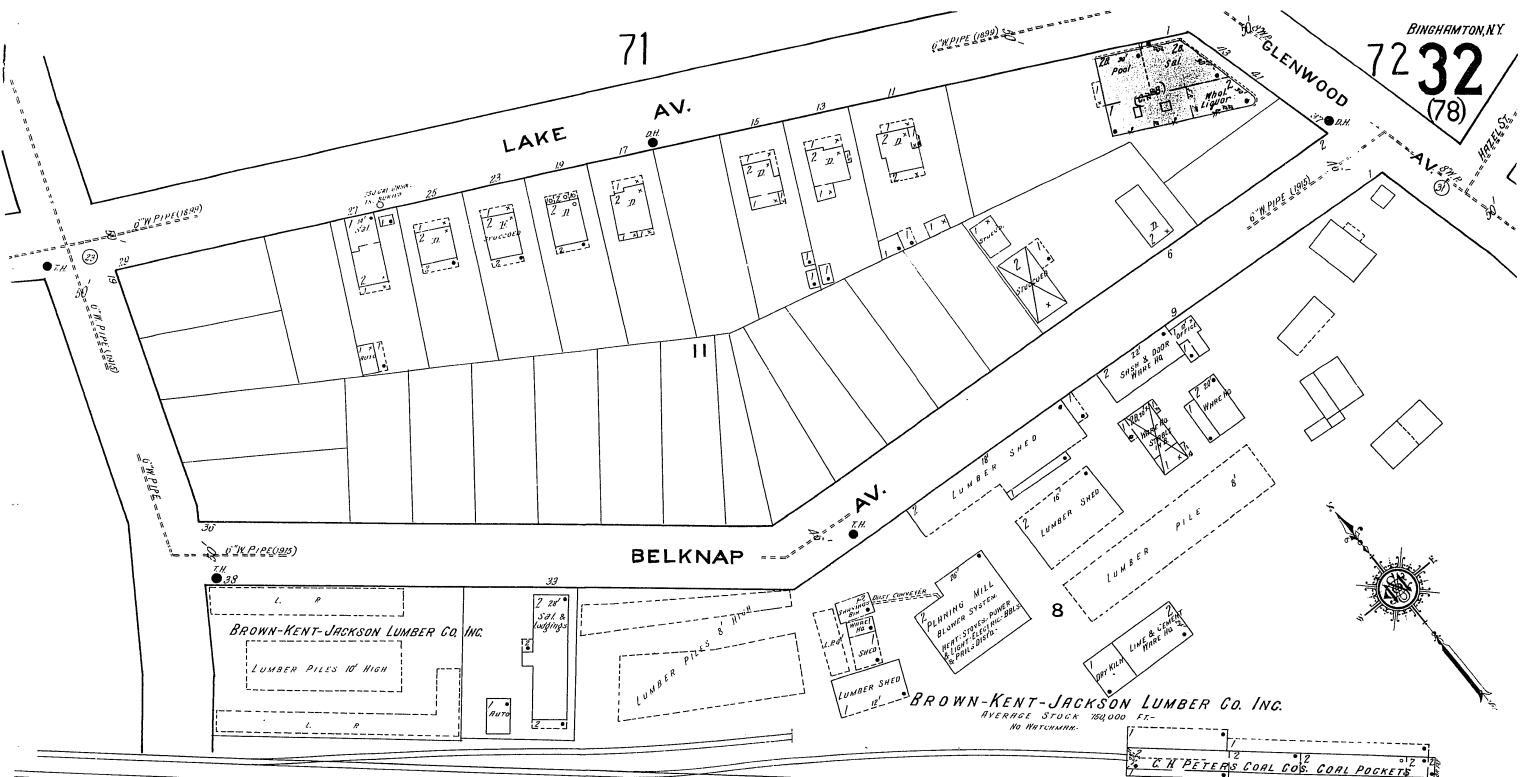


WATCHMAN CO. CLOCK, E-STATIONS, HOURLY ROUNDS -
HEAT & POWER, STEAM, FUEL COIL & WASTE (LIGHTS)
ELECTRIC, 1/2\"/>

ACHILLES RUBBER & TIRE CO. INC.
WATCHMAN INCLUSIVE CLOCK, POWER
STEAM & ELECTRICITY FOR HEATING, STATIONS,
FUEL, COND. UNITS, ELECTRIC, W.H.S.
MUST BE SHOWN CITY MAP & STATIONS
ENCLOSURE

Scale of Feet.
0 50 100 150

Copyright 1928 by the Sanborn Map Co.



BINGHAMTON, N.Y.
33
(50-78-88)
BELMAD



72

CLINTON

WILLETTE ST.

8

GLENWOOD AV.

6

L. M. RHODES, FLOUR & FEED WARE HO'S

E. R. R.

D. L. S. W. R. R.

32

LUMBER SHED

R. R. GRISHOLD, LUMBER YARD

LUMBER PILE AVERAGE HEIGHT 6'

34

BROWN

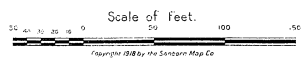
MATTHEWS

2

MAIN

75

WHEELER AV.



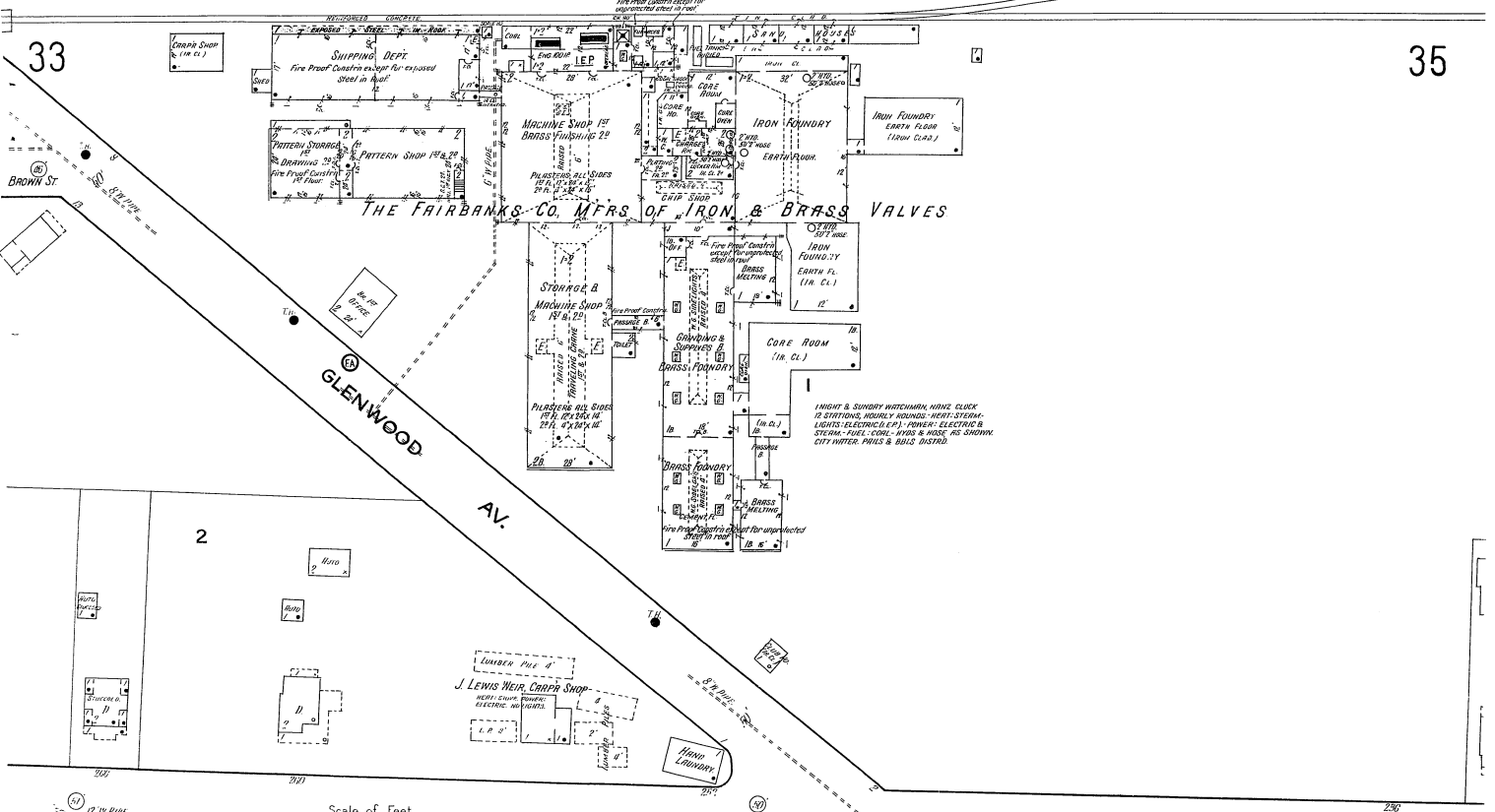
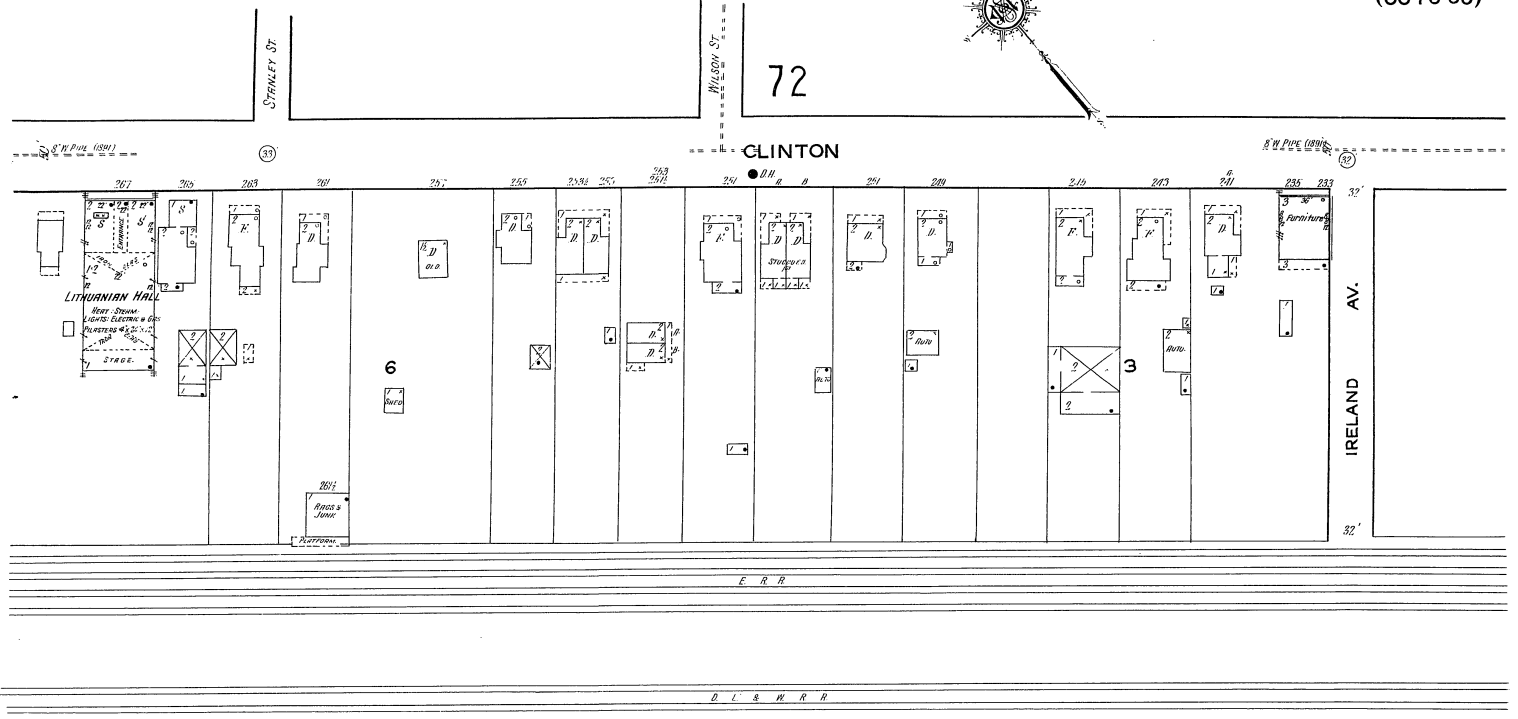
Copyright 1918 by The Sanborn Map Co.



72

CLINTON

IRELAND AV.



Scale of Feet.

MAIN

75

76

HELEN ST.

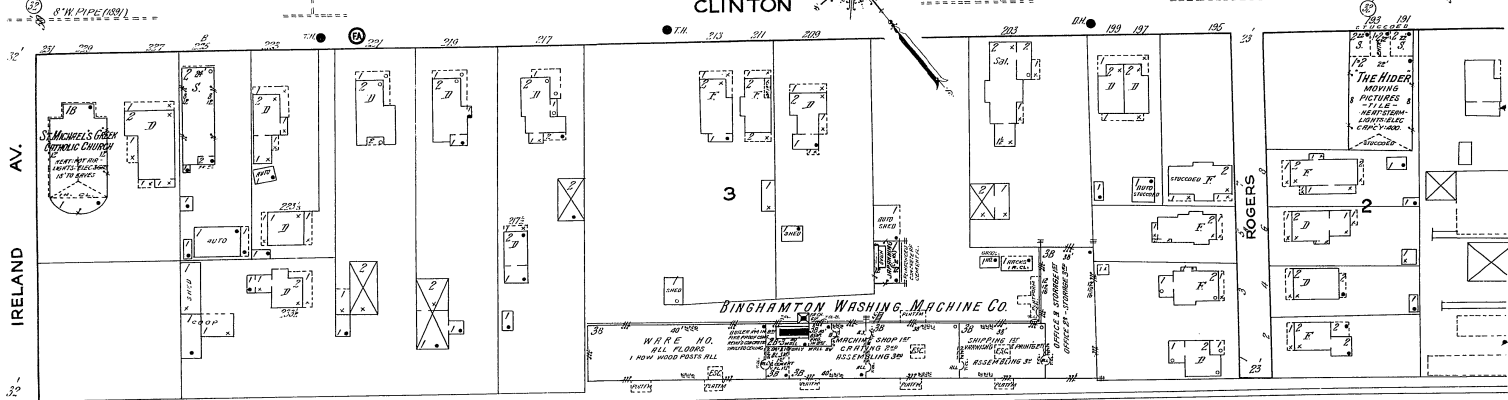
BELLEVE AV.

BINGHAMTON, N.Y.
35
 (51-55-70-82)

BINGHAMTON WASHING MACHINE CO.
 MESS OF THE 1920 WAREHOUSE
 NOT RECORDED - UNLESS OTHERWISE NOTED
 REVISIONS - 1ST ADDITION - FLOOR 1 & 2
 DISMANTLED - ALL STAIRS AND ELEVATORS

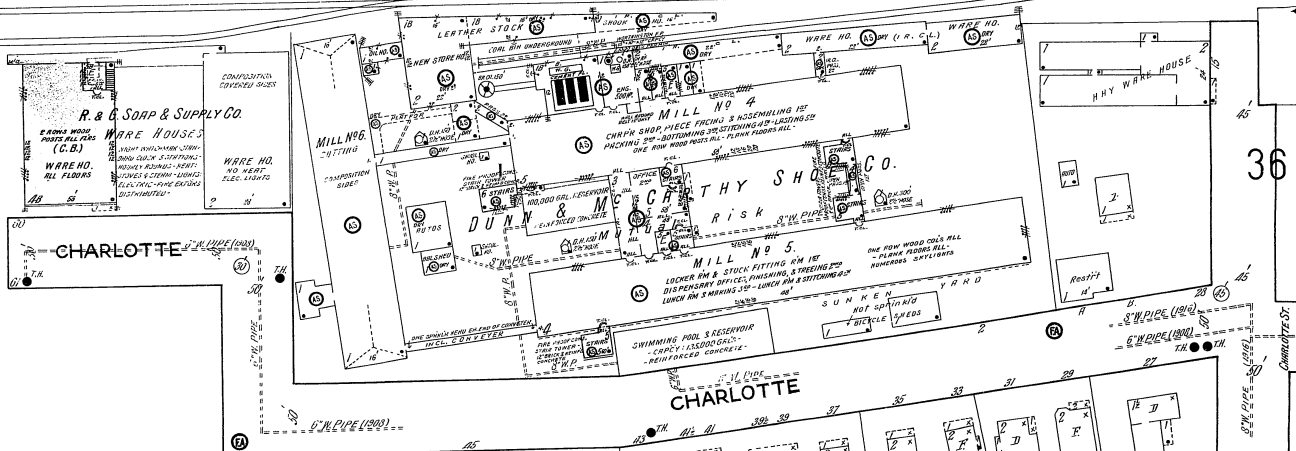
72

CLINTON



34

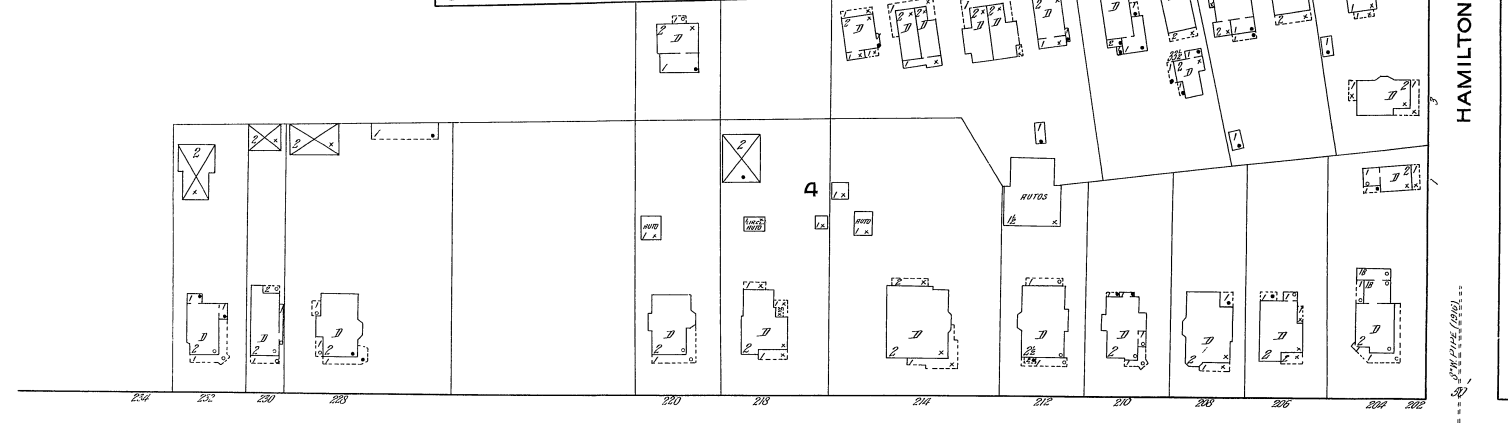

36



MAIN

76

DUNX & MCCARTHY SHOE CO.
 - Mutual Risk -
 ONE STORY & SEVEN BATHROOMS - THE SEVENMAN CLOCK - 28 STAIRS
 ROOFTOP ROOFING - POWER & AIR-TERM - LIGHTS (SUSPENDED) - FLOOR
 CONG. OUTSIDE - WINDMILLS & HOSE (SUSPENDED) - SUPPLY IN VIEW FROM
 RECOMMENDED CONCRETE - REVISIONS - CONCRETE & BRICKS (BRICKS
 RESPECTIVELY - BY REVISIONS IN THE PLAN - CURT. AND GALS. FOR AIR-
 CITY PRESSURE BRICKS - ALSO WINDMILLS - FIVE EXTENDING & FIVE
 PILES DISTRIBUTED THROUGHOUT PLANT
 COMPLETE SYSTEM OF AUTOMATIC SPRINKLERS - WET SYSTEM
 IN ALL BUILDINGS IS SHOWN - ONLY SYSTEM IN BUILDINGS NOTED -
 PRESSURE SUPPLY IS SHOWN - 10' CITY MAIN, PRESSURE BRICKS - SEVEN
 CURT. SUPPLY - ABOVE MENTIONED RESERVING AND FIRE PUMP
 OUTSIDE FIRE ALARMS



72

CLINTON

BUILDING MATERIAL STORAGE YARD

2

FINISHED LUMBER SHED

CEMENT WARE HO.

WARE HO.

CEMENT WARE HO.

BINGHAMTON, N.Y.
36
(51-52-70)

50

JARVIS

36

MAIN

49

50

38

35

CHARLOTTE ST

HAMILTON

6" W. PIPE

22" W. PIPE

76

**FIRE DEPT
WEST SIDE STATION**
ONE HUNDRED SEVENTEEN AND A HALF WEST SIDE ST.
STREET, BINGHAMTON, N.Y. 17801
UNIT NO. 1001 - ONE H.A.L. SERVICE PERSONNEL
250 SQUARE FEET OF FLOOR IN REAR -
FIRE CHIEF'S 3 MEN - 2 HOBBS - ONE
CHIEF'S WIFE.

CHARLOTTE

FLORENCE

MAIN

49

JARVIS

4

50

36



Scale of Feet.
0 10 20 30 40 50 100 150

Copyright 1988 by the Sarban Map Co.

RETIREMENT ST

L. PIPE PK.

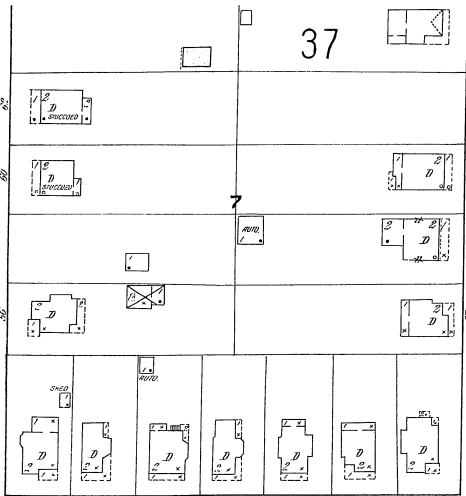
CLINTON ST

TARP ST

6" W. PIPE

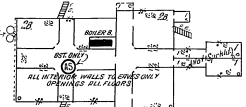
22" W. PIPE

BINGHAMTON NY
37
(43-81)

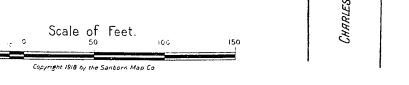
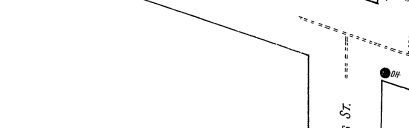
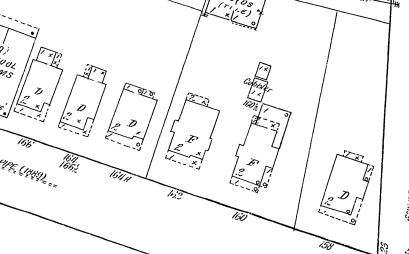
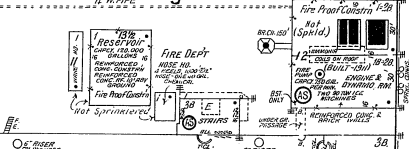
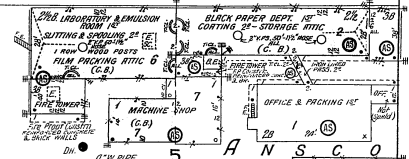


GRACE

JARVIS St. PUBLIC SCHOOL No 14



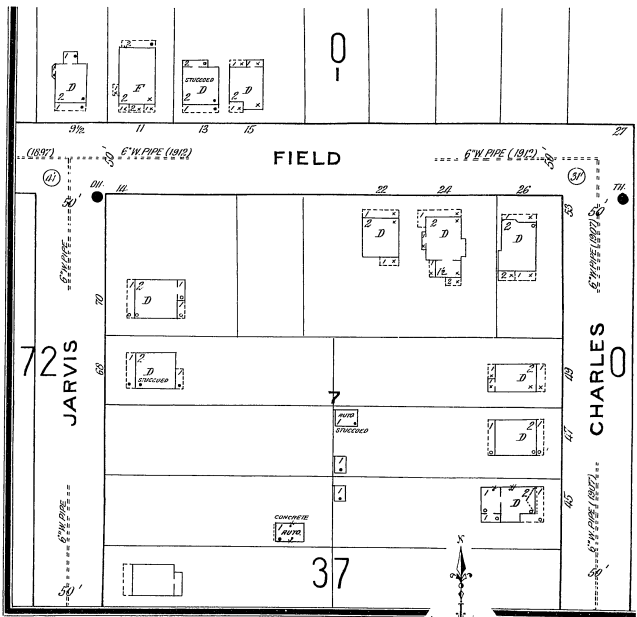
AUTO SPRINKLER SYSTEM - 1 1/2" INCH SYSTEM WITH 100 GAL. TANK...
ALL INTERIOR WALLS TO BE CONCRETE OR BRICK...
TYPE "A" WALLS - 12" THICK - 8" REINFORCED CONCRETE...
TYPE "B" WALLS - 12" THICK - 8" REINFORCED CONCRETE...



Scale of Feet.
0 50 100 150
Copyright 1918 by the Sanborn Map Co.

JARVIS

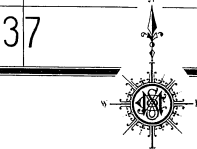
CLINTON



FIELD

JARVIS

CHARLES



ELM ST.

WEST

PHELPS ST.

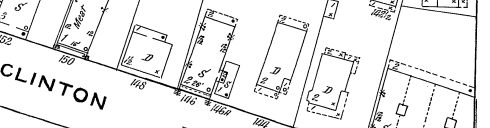
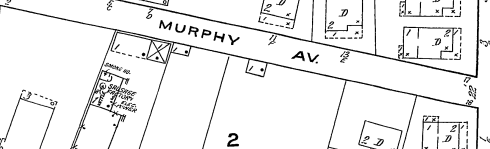
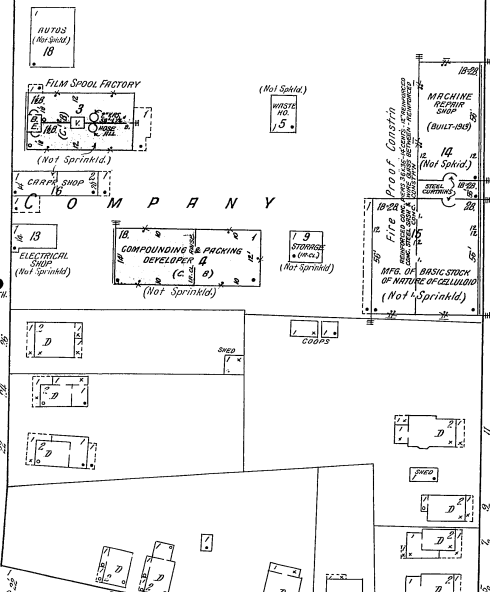
MURPHY AV.

CLINTON

38

ANSCO COMPANY
Mfrs of PHOTOGRAPHIC SUPPLIES

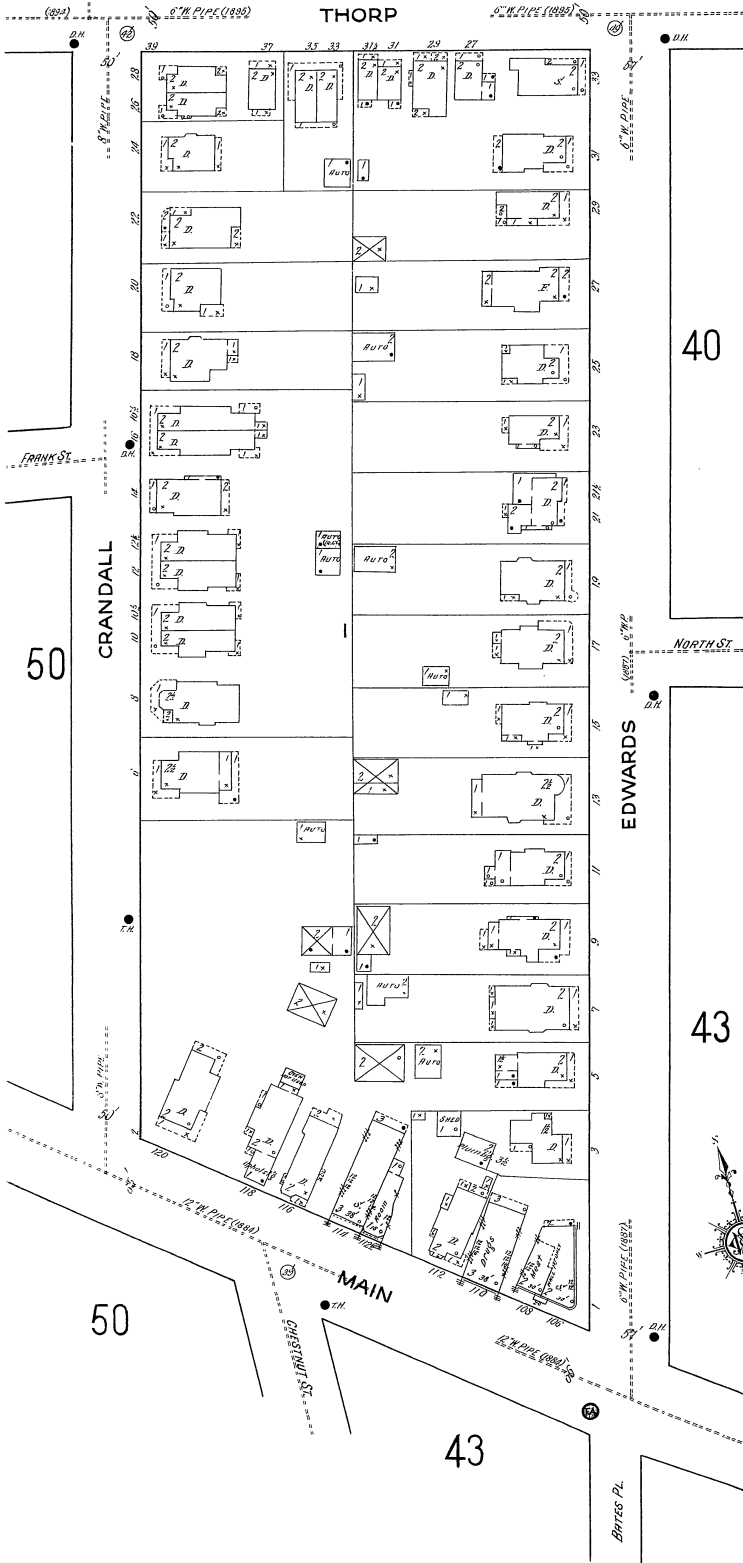
2 NIGHT WATCHMEN - 8 HOURS CLOCKS - 30 STATIONS - HOURGLASS
RINGS - RUBBER - STEEL - GLASS - NIGHT STATION - FUEL OIL
LIGHTS ELEC. (1 E.P.) FIRE EXTINGUISHERS & PAIRS OF CANTONED
THERMOMETER - 4 HOSE REELS - 400' HOSE - 2 1/2" & 1 1/2" HOSE
40 GALLON CHEM. ENG. - EXPLOSIVES FIRE BRIGADE ORNLS
GOSWORTHY - INTERCOM. W. S. & HOSE 10' SHOW - 100
WATER PRESSURE 65 LBS. ALSO UNDERWATERS FIRE
PUMP CHECK VALVE PER HOUR - 1000' DRIVING FROM
100,000 GAL. RESERVOIR - GRANITE AUTO SPRINKLERS
WET SYSTEM THROUGHOUT IN BLDGS 1, 2, 3, 4 & 10
ONLY OF 500' W. IN BUILDING 15 - 1000' SPACES 100'
PRIMARY SUPPLY 100' DOWN TO CITY MAIN. PRESSURE
65 LBS. - SECONDARY SUPPLY UNDERWATERS FIRE PUMP
CAPAC. 750 GAL. PER MINUTE - OUTSIDE FIRE ALARM



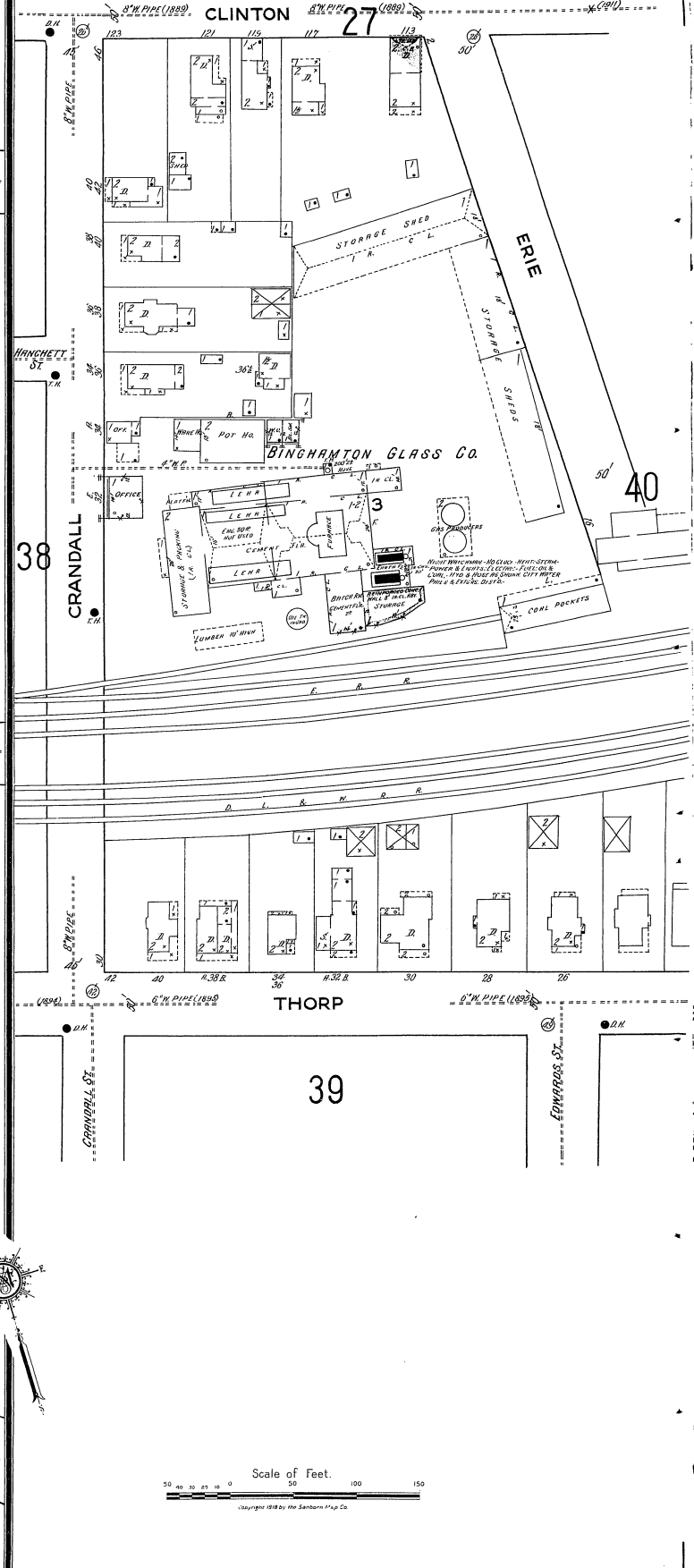
BINGHAMTON, N.Y.
39
(44:46)

39

THORP



CLINTON 27



40

38

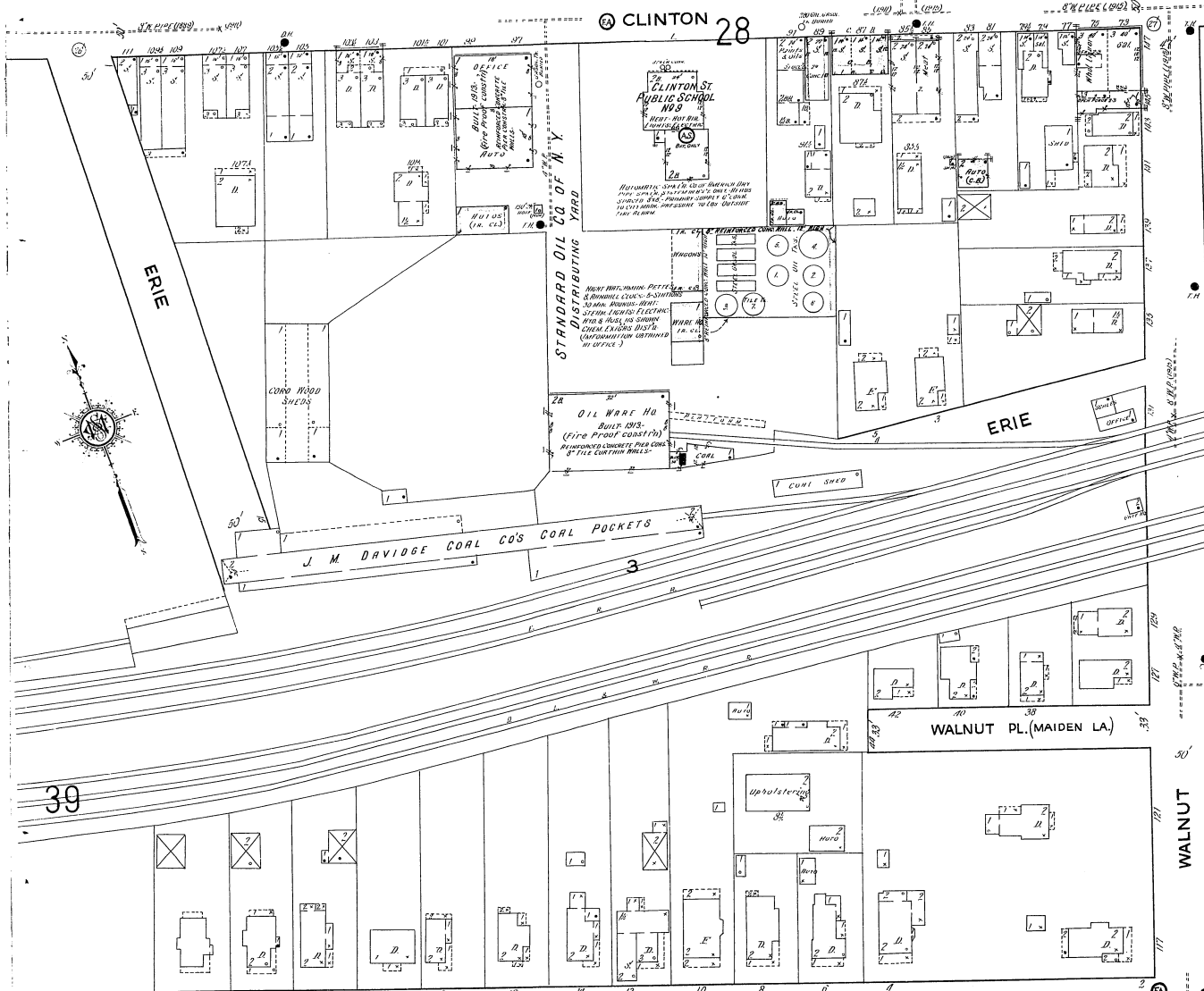
43

39

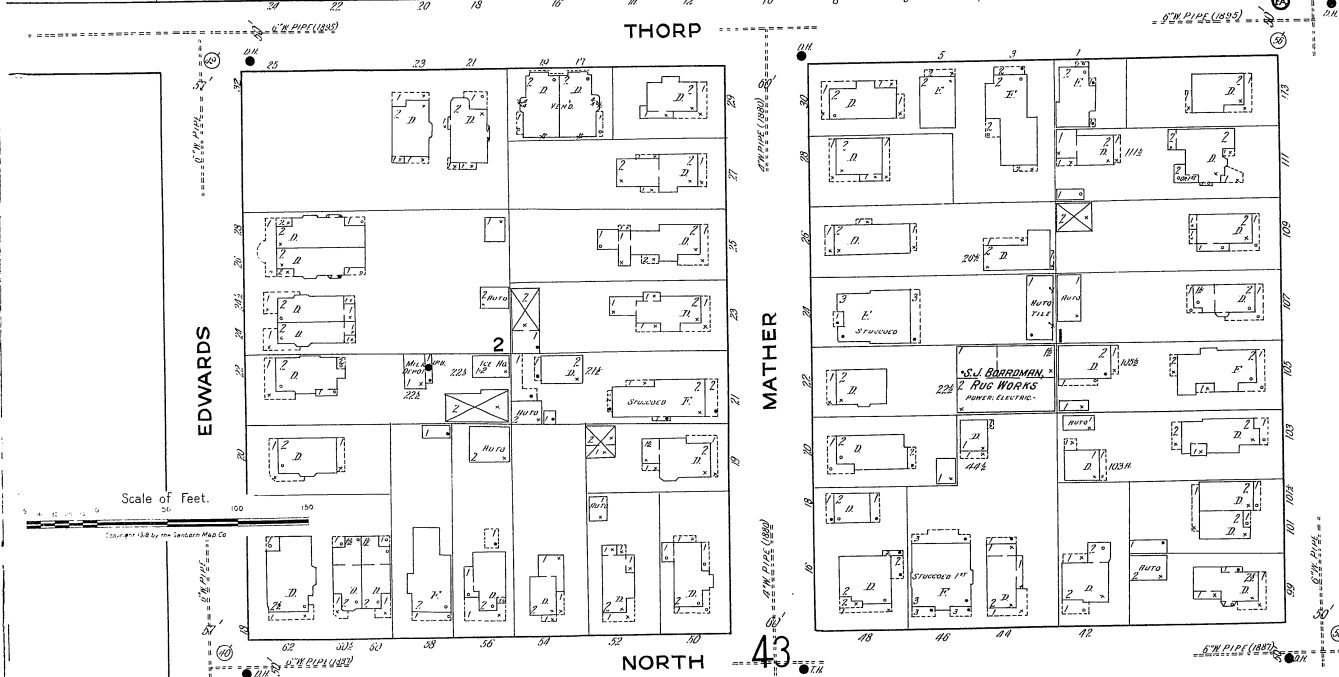


Copyright 1918 by the Sanborn Map Co.

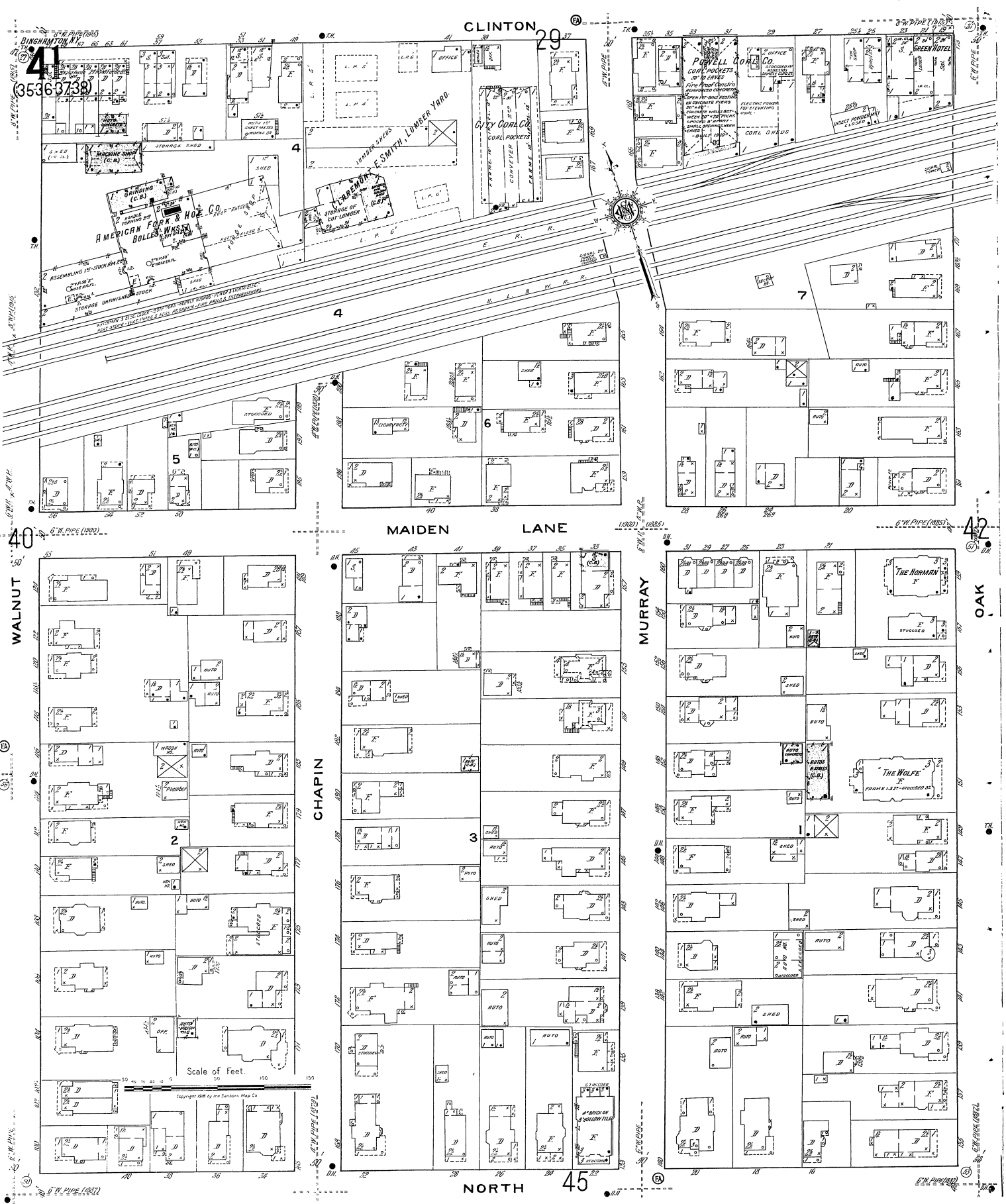
BINGHAMTON, N.Y.
40
(37384446)



41



43
NORTH



41
(35363738)

CLINTON

29

AMERICAN FURN & HOE CO.
BOLLES WASH

W. E. SMITH, LUMBER YARD

CITY COAL CO.
COAL POCKETS

POWELL COAL CO.
COAL POCKETS

GREEN HOTEL

MAIDEN LANE

40

WALNUT

CHAPIN

MURRAY

42

OAK

Scale of Feet.

NORTH 45

45

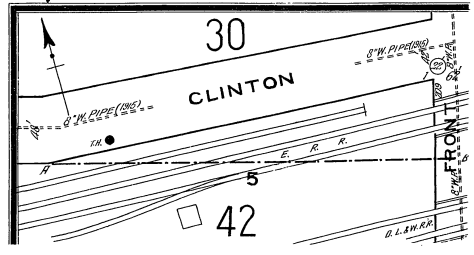
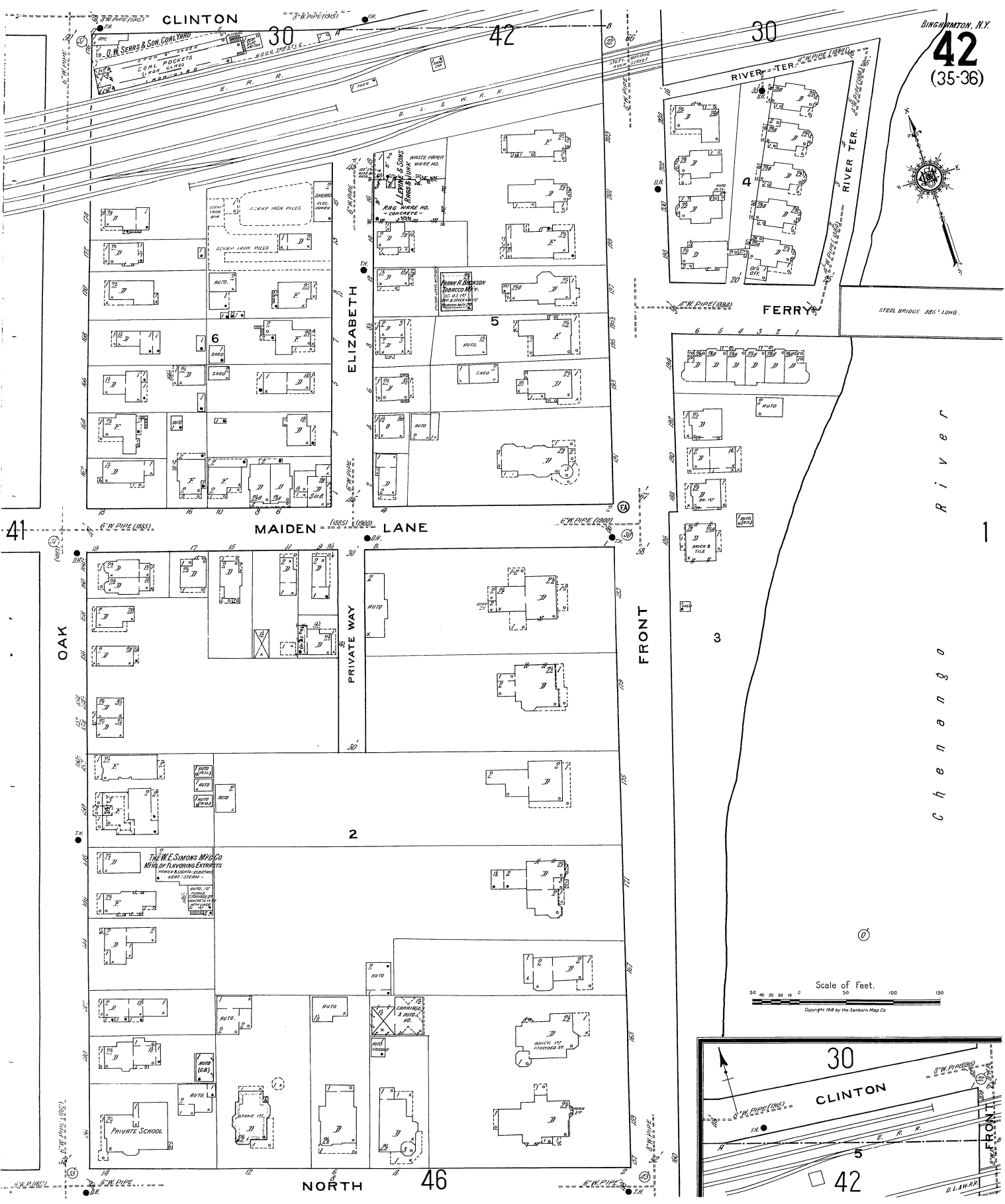
CLINTON

30

42

30

BINGHAMTON, N.Y.
42
(35-36)



C h e n a n g o
R i v e r

F R O N T

P R I V A T E
W A Y

E L I Z A B E T H

M A I D E N L A N E

O A K

41

N O R T H 46

30

CLINTON

42

F R O N T

1

1 WHITE PAPER MANUFACT.
2 LEWIS & CLARK
3 SAWMILL
4 SAWMILL
5 SAWMILL
6 SAWMILL

SCRAP IRON PILES
SCRAP IRON PILES
SCRAP IRON PILES

W. H. WARD, JR.
CONCRETE
S. W. WARD
S. W. WARD

THE W. E. SIMONS MFG. CO.
MFRS. OF FLYING EXTENS
MACHINERY & SUPPLIES
WEST. SYSTEM

PRIVATE SCHOOL

BUICK AT STOCKED ST.

STEEL BRIDGE 385' LONG

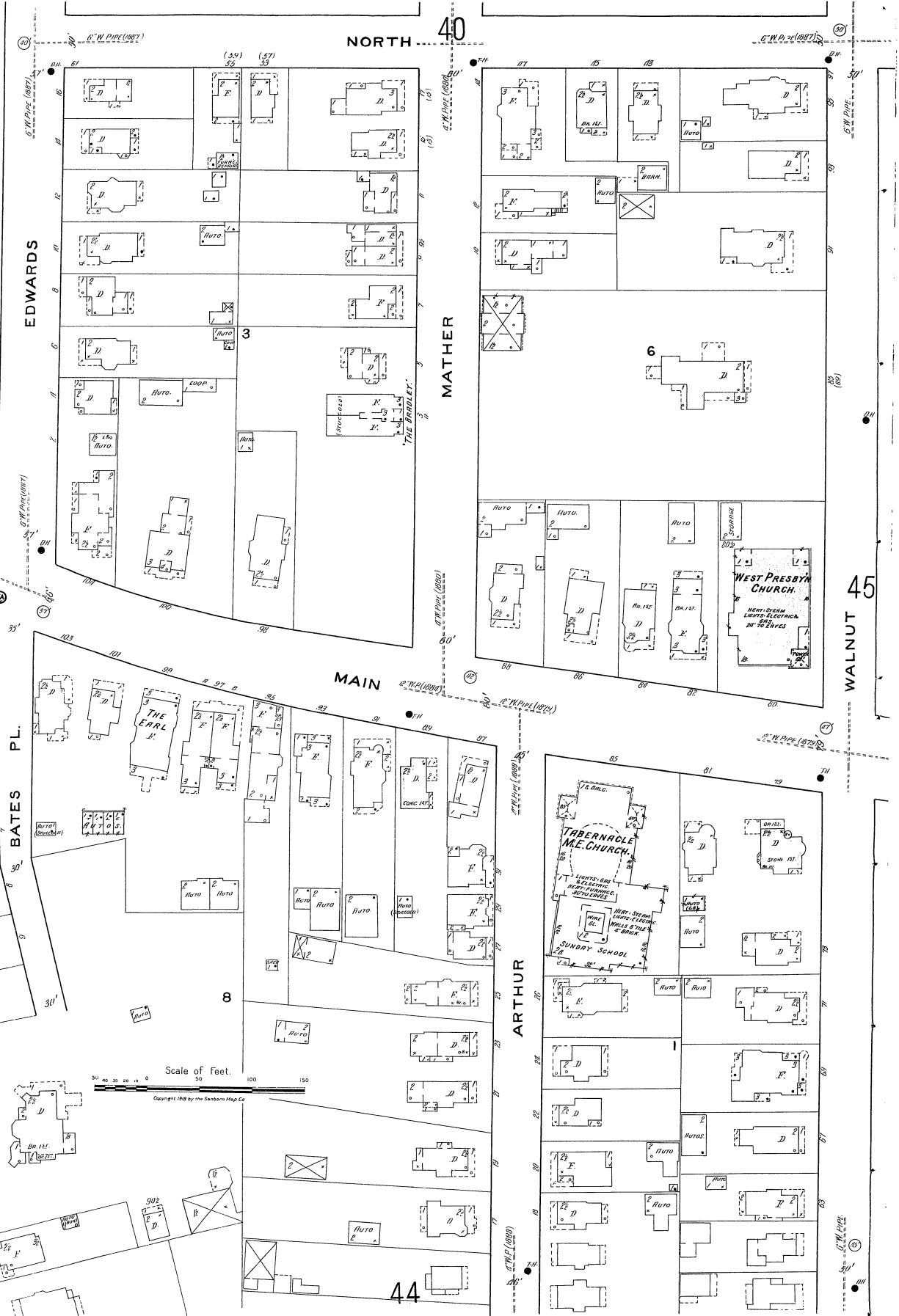
8" W. PIPE (1932)
6" W. PIPE (1932)
4" W. PIPE (1932)
2" W. PIPE (1932)

BINGHAMTON, N.Y.

43
(33-37-46-48)



39



NORTH 40

EDWARDS

MATHER

WALNUT

MAIN

BATES PL.

CHESTNUT

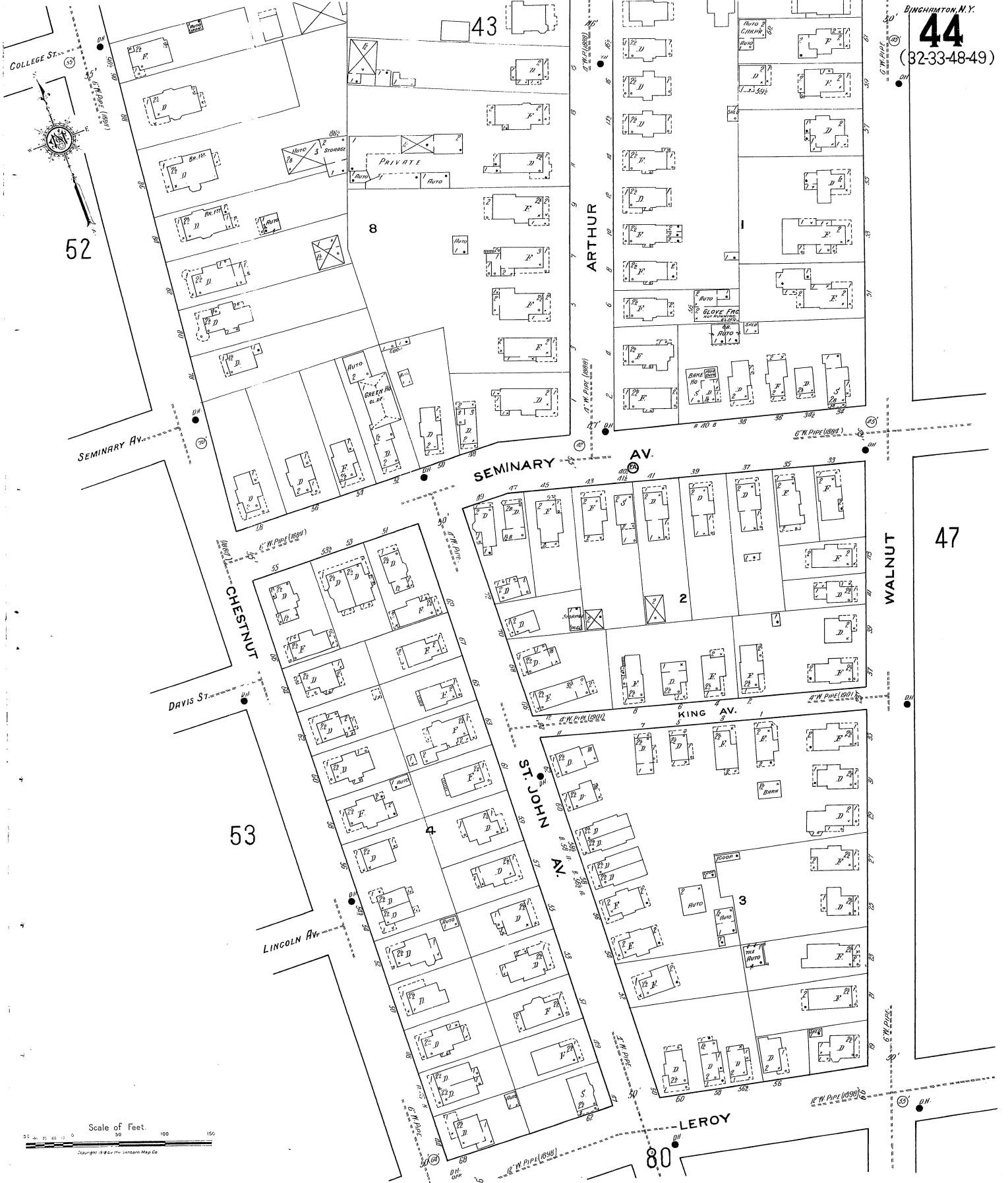
ARTHUR

COLLEGE ST.

Scale of Feet.

Copyright 1938 by the Sanborn Map Co

44

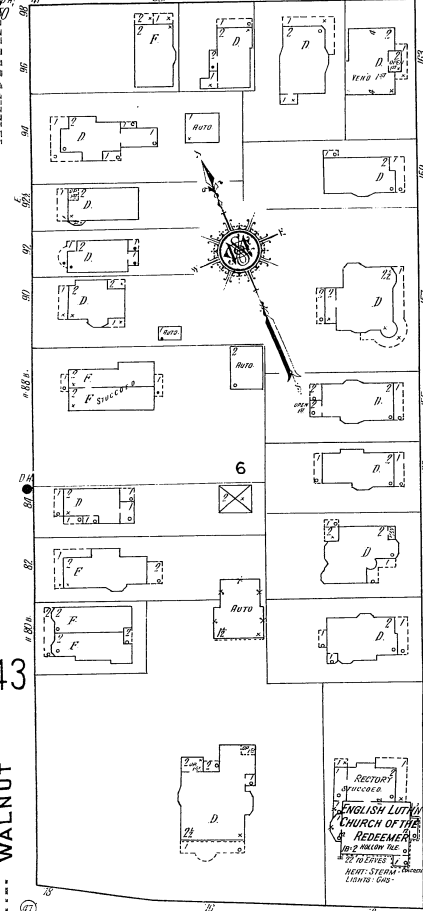


Scale of Feet
0 50 100 150

Copyright © 1988 The Lancaster Map Co.

BINGHAMTON, NY

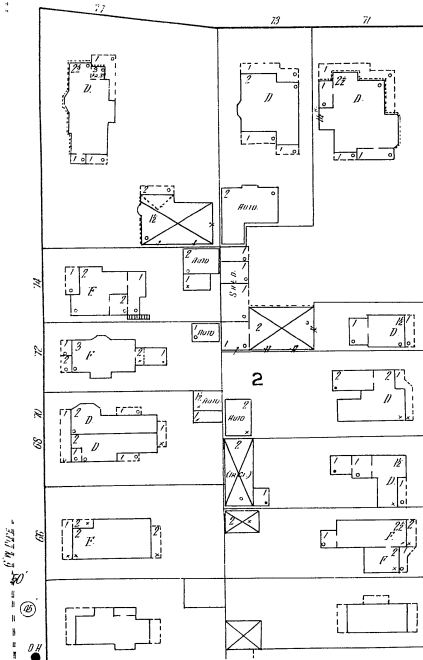
45
(33-34-35-37)



43

WALNUT

12" W. PIPE (1912)

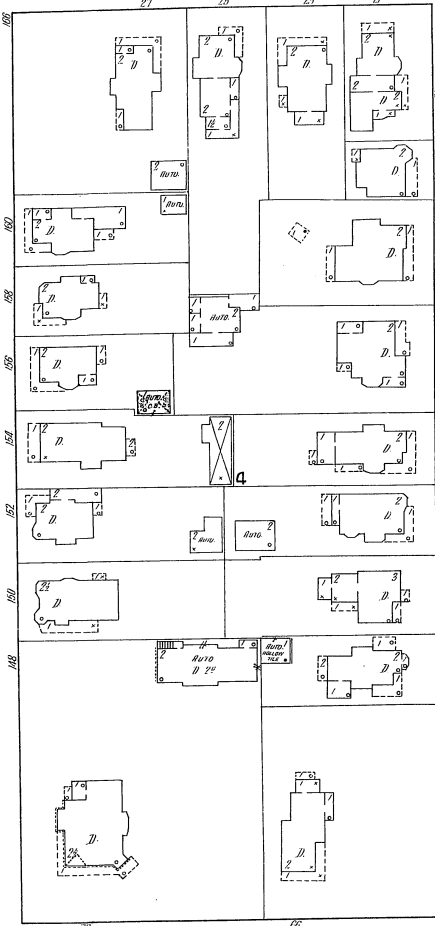


6" W. PIPE

43

41

NORTH



CHAPIN

MAIN

6" W. PIPE (1912)

6" W. PIPE (1912)

6" W. PIPE (1912)

6" W. PIPE (1912)

6" W. PIPE (1912)

6" W. PIPE (1912)

6" W. PIPE (1912)

6" W. PIPE (1912)

6" W. PIPE (1912)

6" W. PIPE (1912)

6" W. PIPE (1912)

47

MURRAY

12" W. PIPE (1912)

12" W. PIPE (1912)

12" W. PIPE (1912)

12" W. PIPE (1912)

12" W. PIPE (1912)

12" W. PIPE (1912)

12" W. PIPE (1912)

12" W. PIPE (1912)

12" W. PIPE (1912)

12" W. PIPE (1912)

12" W. PIPE (1912)

46

OAK

6" W. PIPE (1912)

6" W. PIPE (1912)

6" W. PIPE (1912)

6" W. PIPE (1912)

6" W. PIPE (1912)

6" W. PIPE (1912)

6" W. PIPE (1912)

6" W. PIPE (1912)

6" W. PIPE (1912)

6" W. PIPE (1912)

6" W. PIPE (1912)

6" W. PIPE (1912)

OAK ST. PUBLIC SCHOOL
 Being Reconstructed
 V.P. & W. H. H. CO. ENGINEERS
 121 W. MAIN ST. BINGHAMTON, N.Y.
 NOT IN OPERATION DURING RE-CONSTRUCTION

AUTO SERVICE STATION (GARAGE)
 2 BAY
 NO REPAIRS - LIGHTS - ELECTRIC

THE OAKS
 Apartments
 VANDERBILT

Scale of Feet.

Copyright 1918 by the Sanborn Map Co.



3

FIRE DEPT
130 FRONT ST
6 MEN, 2 HORSES, HOSE WAGON, TOW
TRUCK

3

River

STEEL BRIDGE
335' LONG

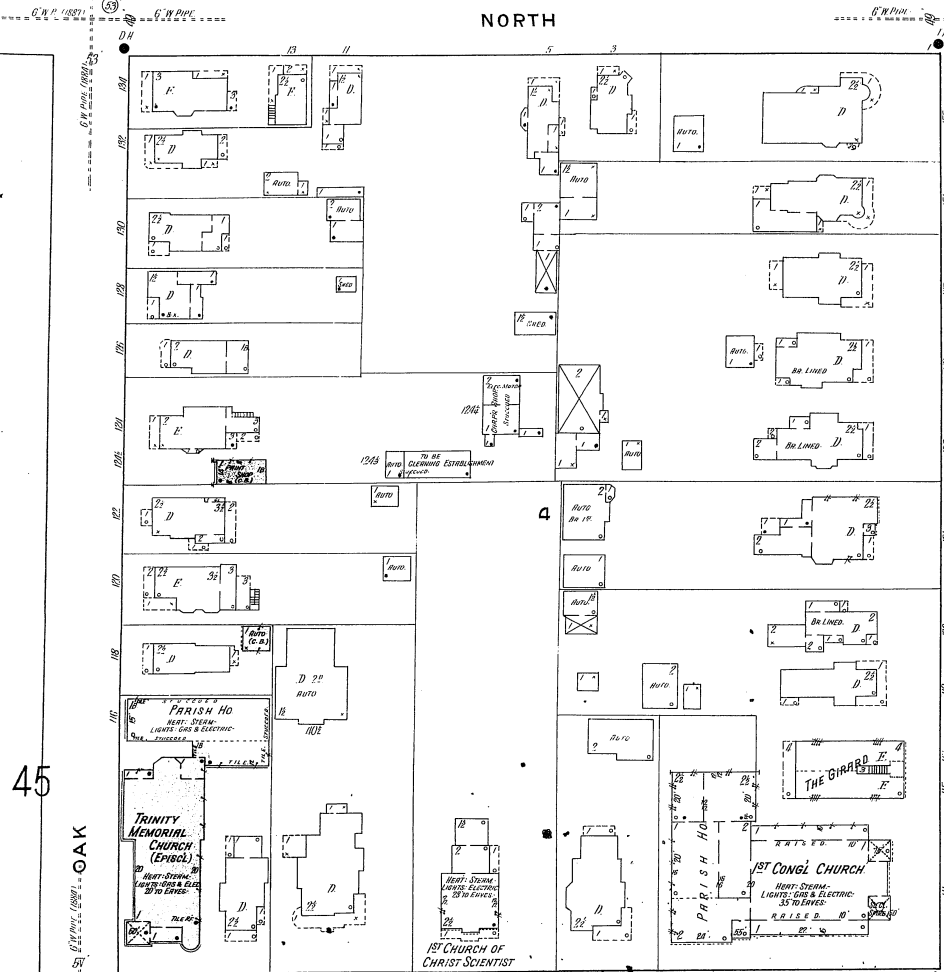
Chenango

Scale of Feet.

Copyright 1918 by the Sanson Map Co.

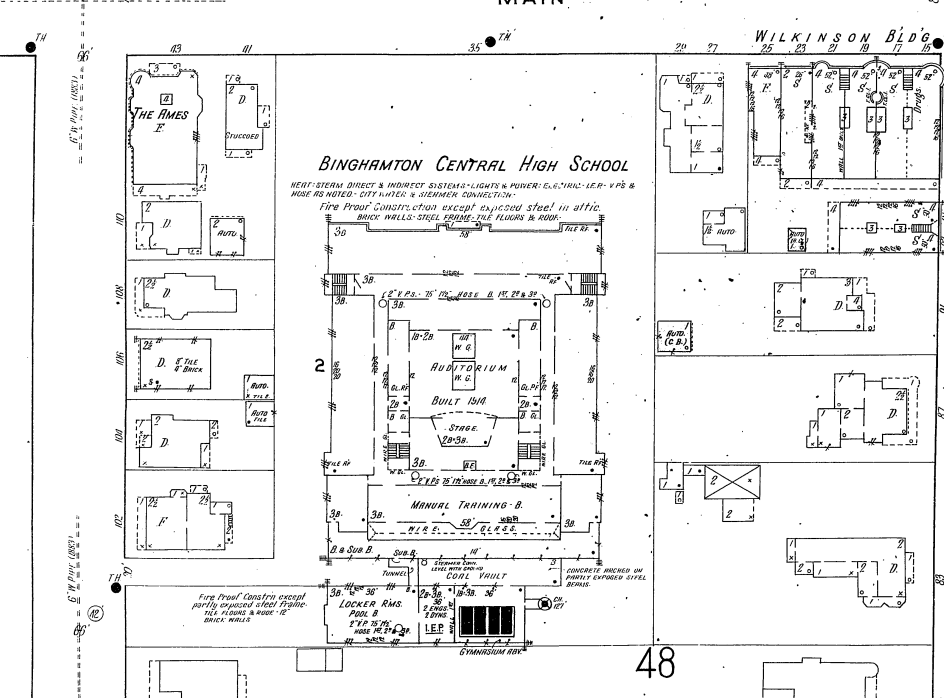
42

NORTH



4

MAIN



BINGHAMTON CENTRAL HIGH SCHOOL

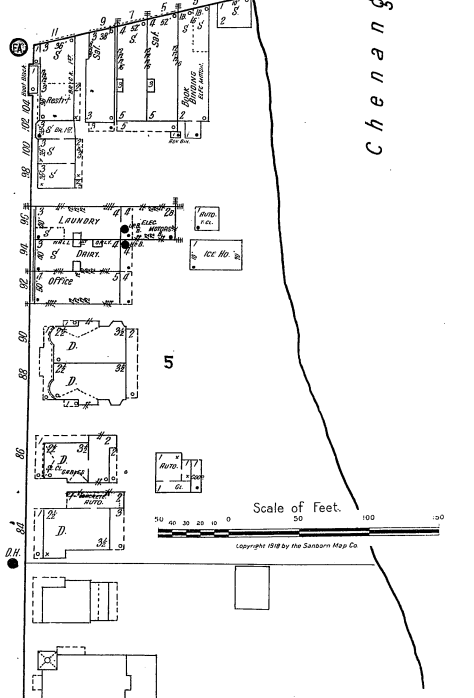
HEAT: STEAM DIRECT & INDIRECT SYSTEMS-LIGHTS & POWER: ELECTRIC-LEAD-VP&B WIRE RAYONED-CITY WATER & SEWERAGE CONNECTION

Fire Proof Construction except exposed steel in attic. BRICK WALLS-STEEL SPINDERS-TILE FLOORS IN ROOMS

Fire Proof Constr. except partly exposed steel frame. BRICK WALLS

48

FRONT



Scale of Feet.

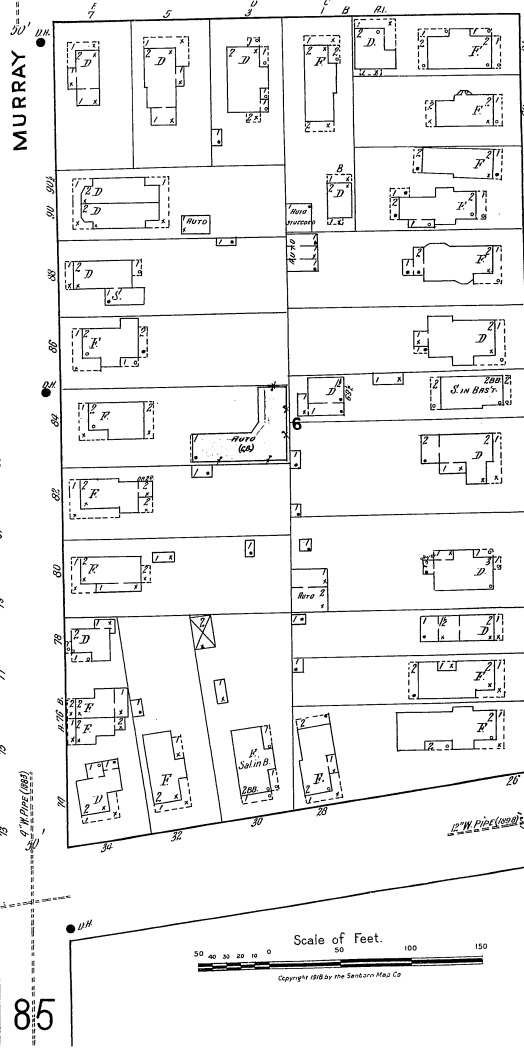
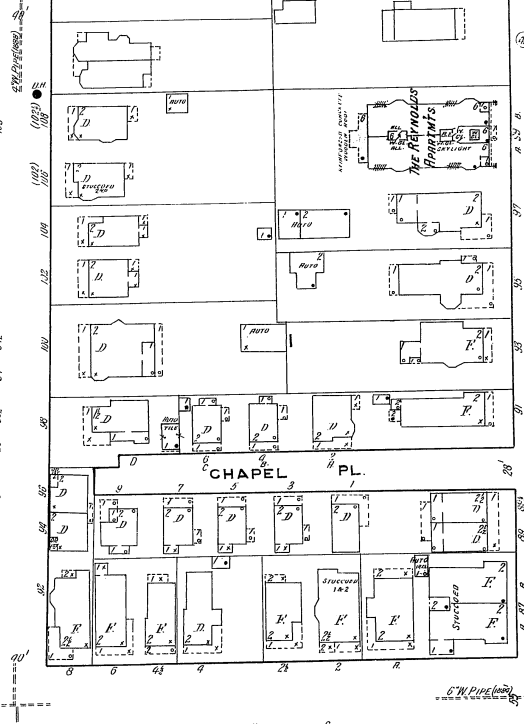
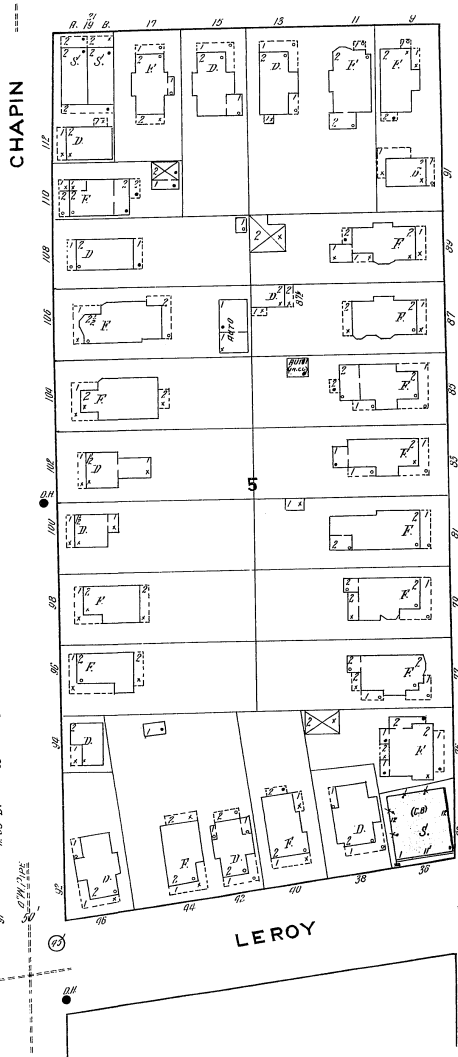
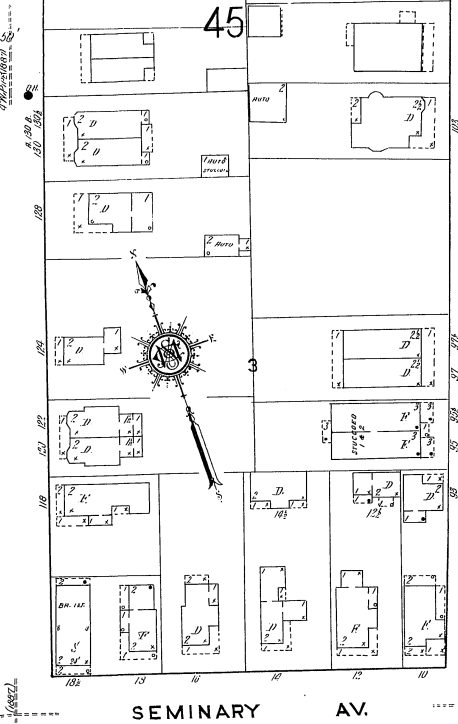
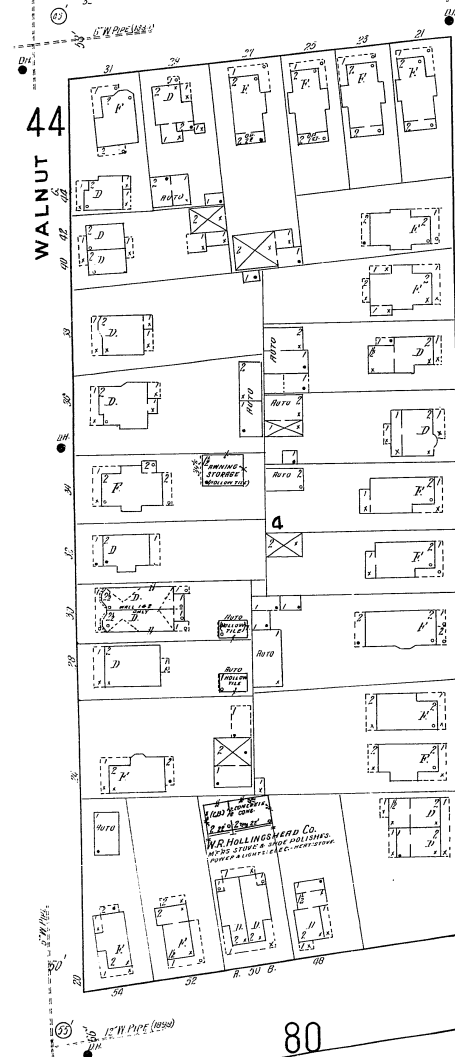
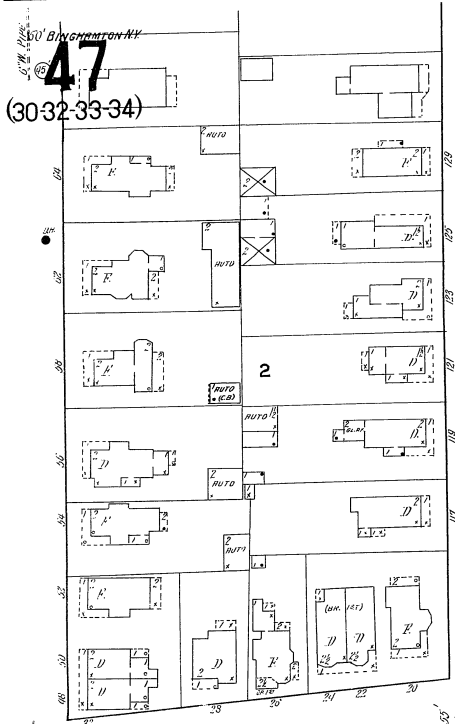
Copyright 1918 by the Sanson Map Co.

45

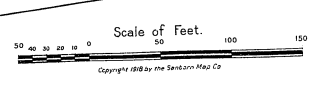
OAK

FRONT

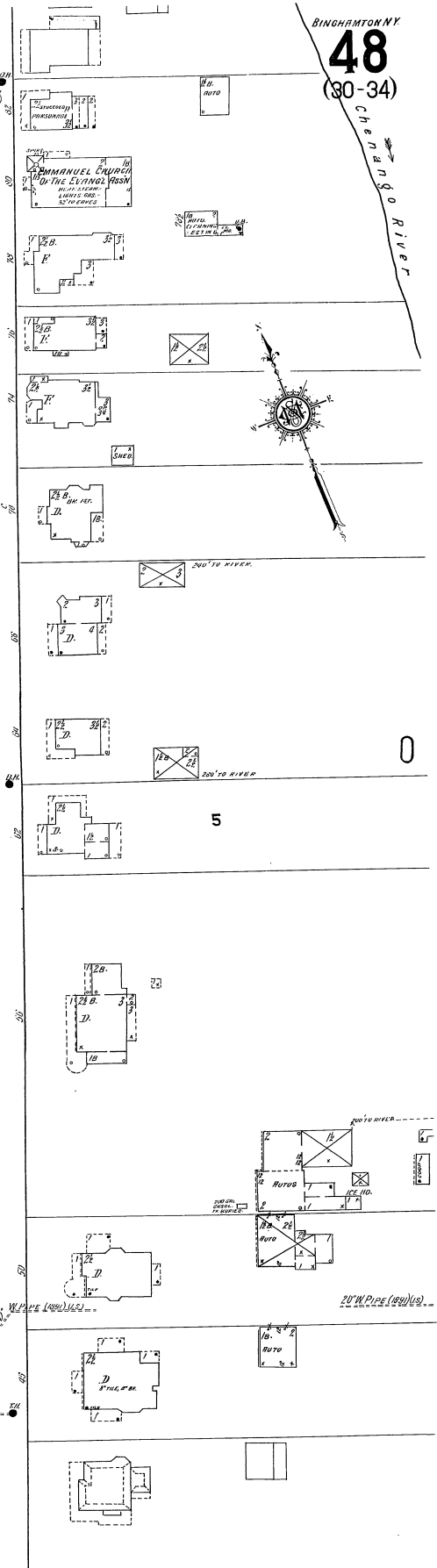
47
(3032-33-34)



OAK
48



Chenango River



FRONT

46

2

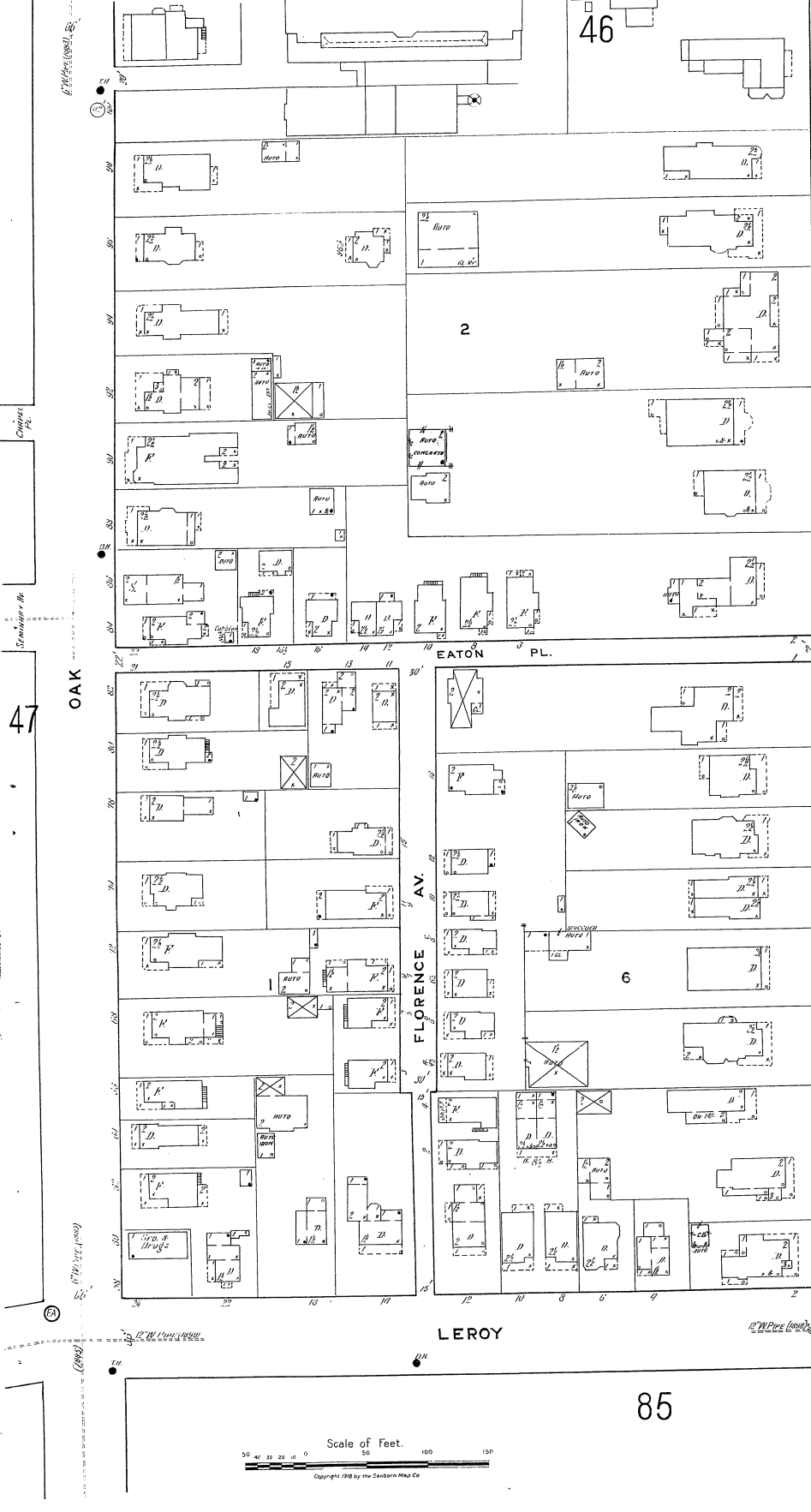

EATON PL.

FLORENCE AV.

6

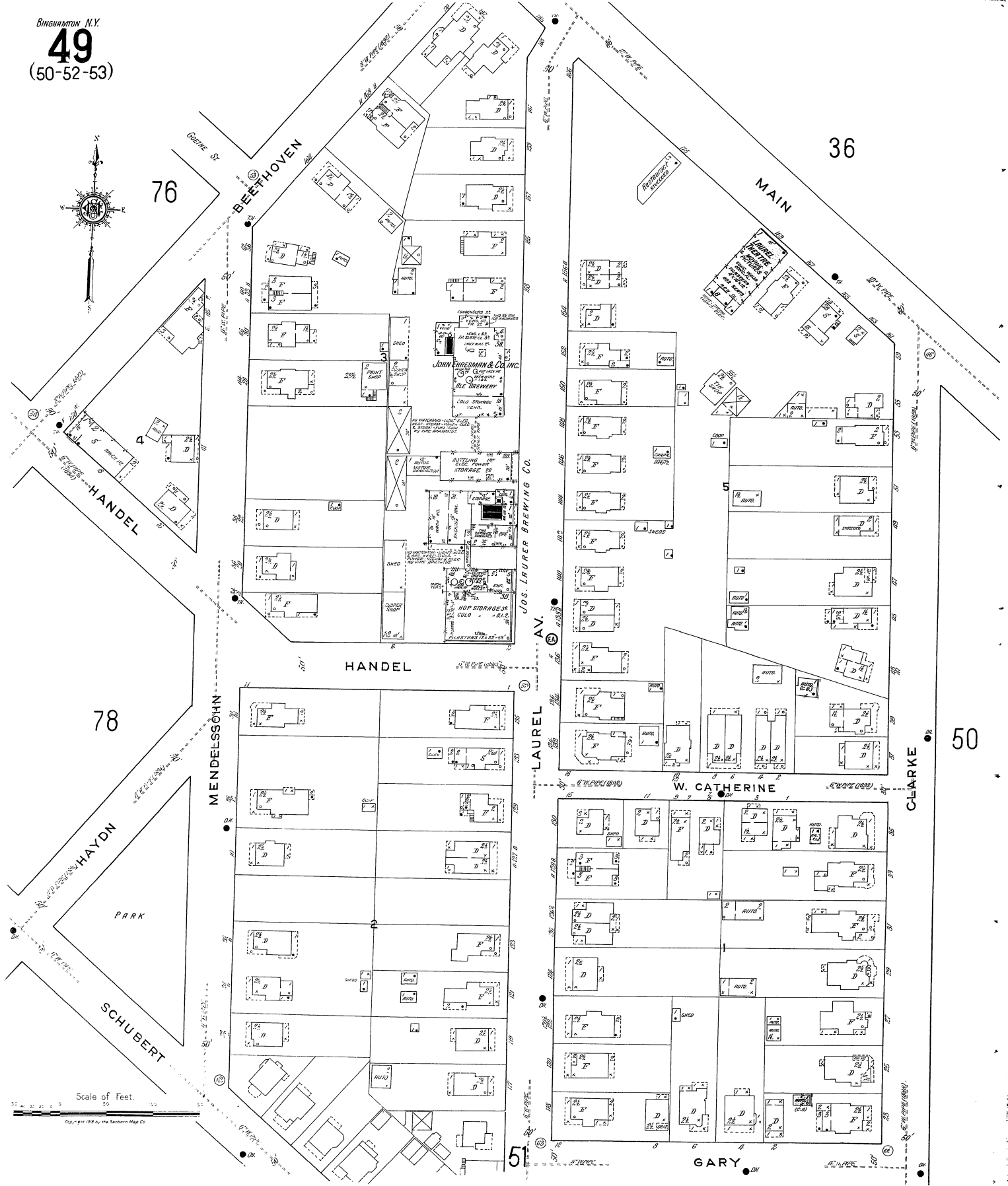
LEROY

85




47

OAK



Scale of Feet.

Copyright 1948 by the Sanborn Map Co.



36

38

THORP

JARVIS

PERRY

BALCOM

AV.

FRANK

CRANDALL

39

MAIN

CEDAR

49

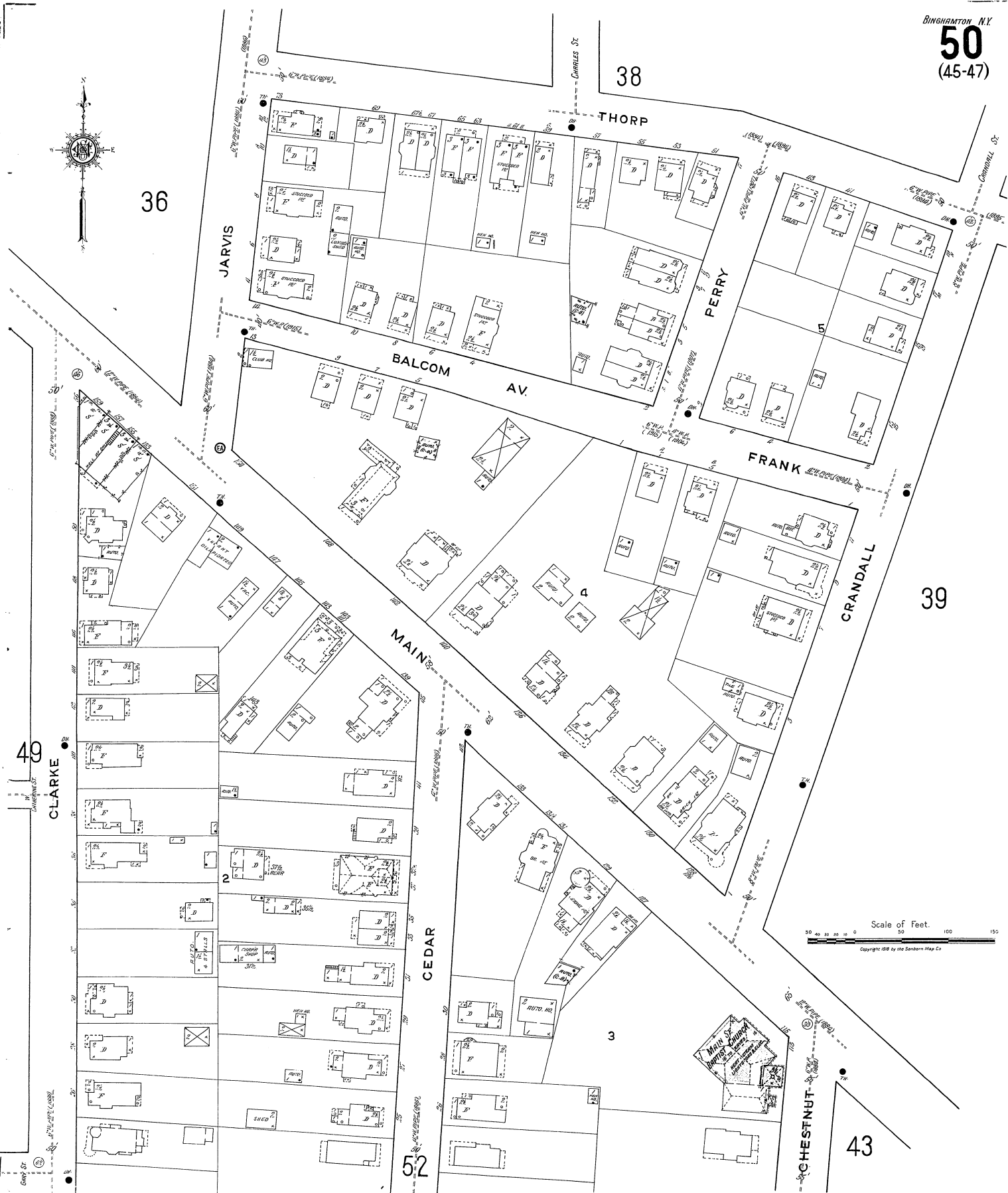

CLARKE

3

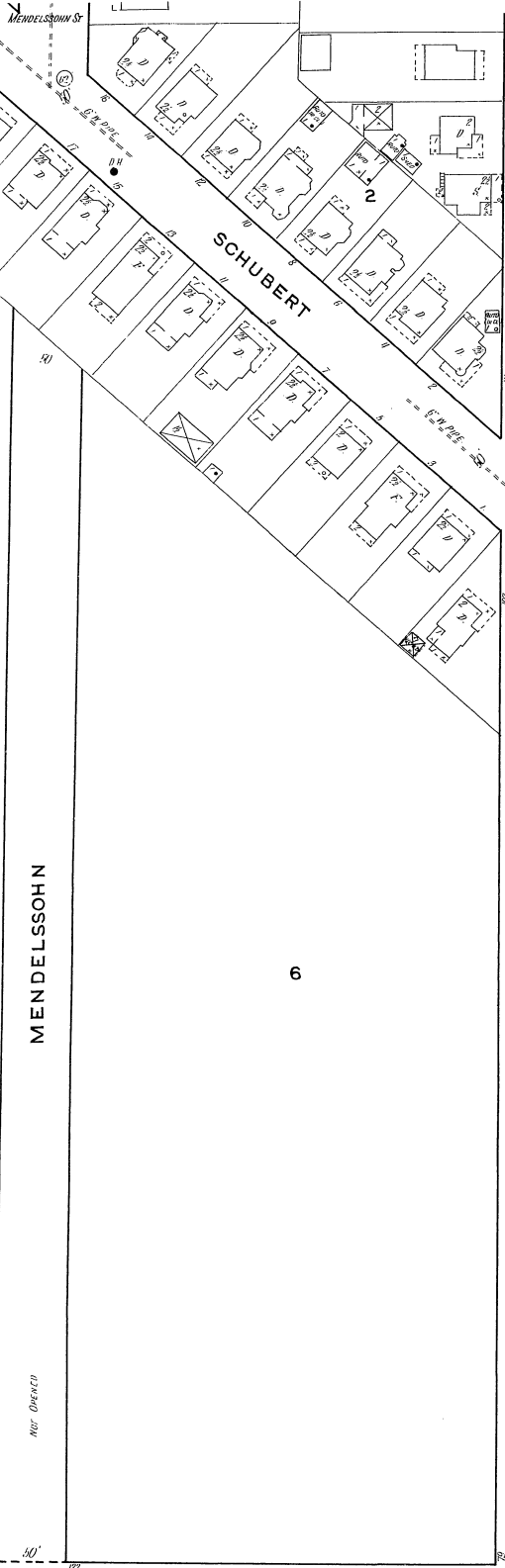
52

CHESTNUT

43



BINGHAMTON, N.Y.
51
(50-79)



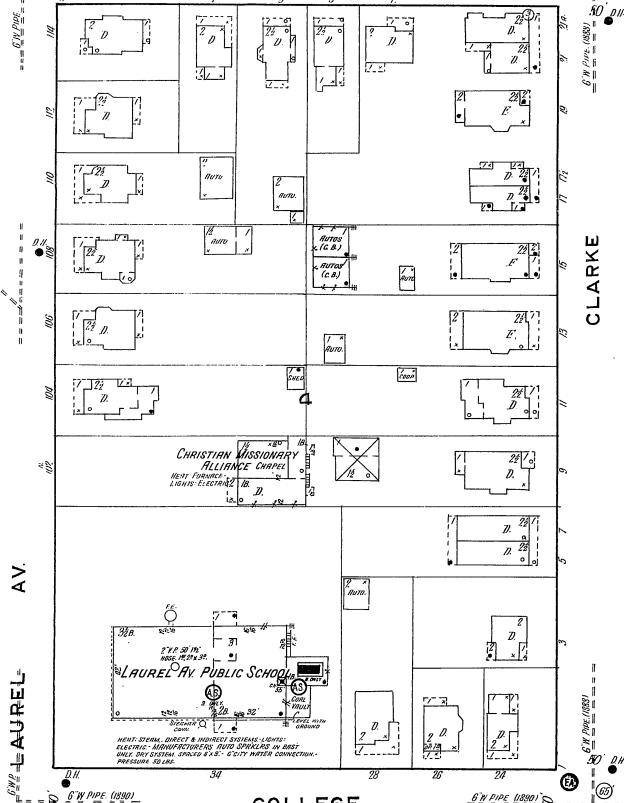
MENDELSSOHN

78

6

49

GARY

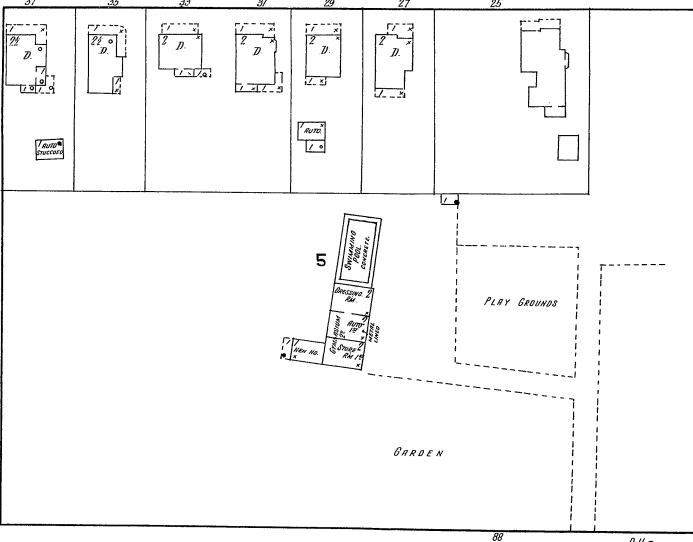


LAUREL AV.

CLARKE

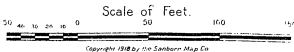
52

COLLEGE



SEMINARY AV.

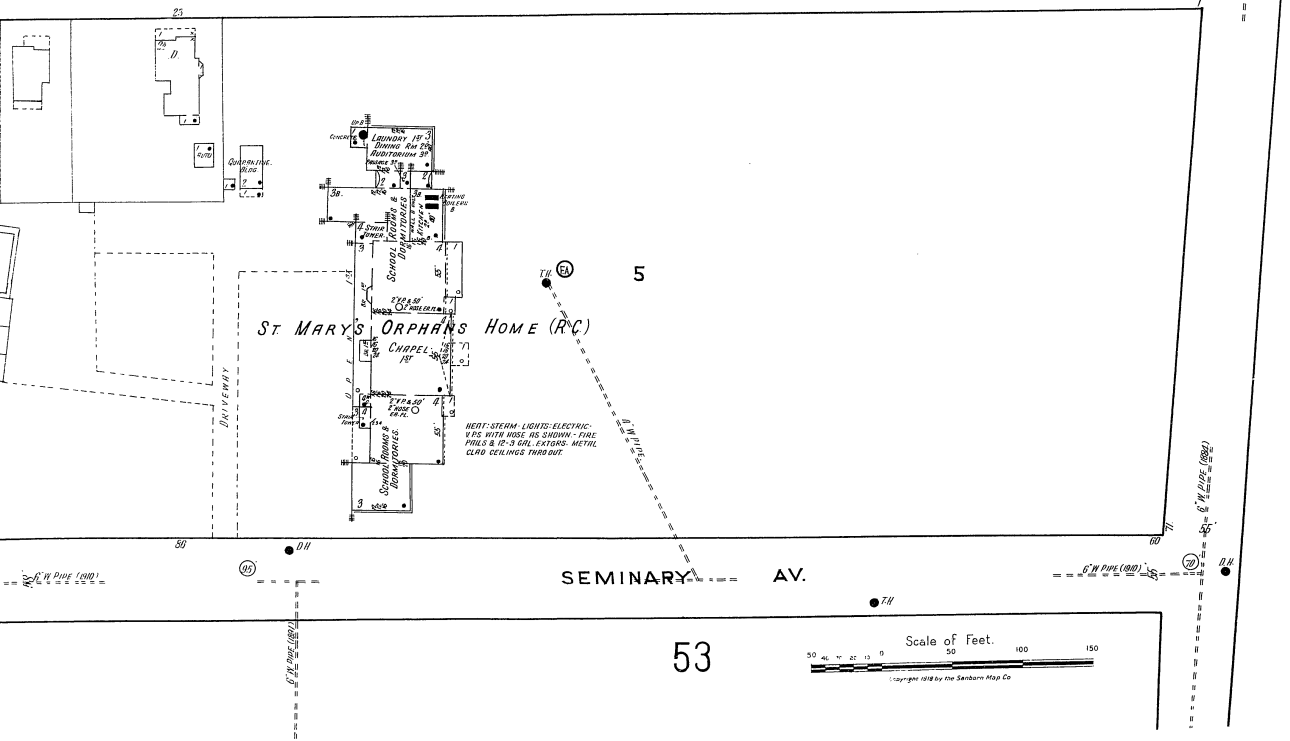
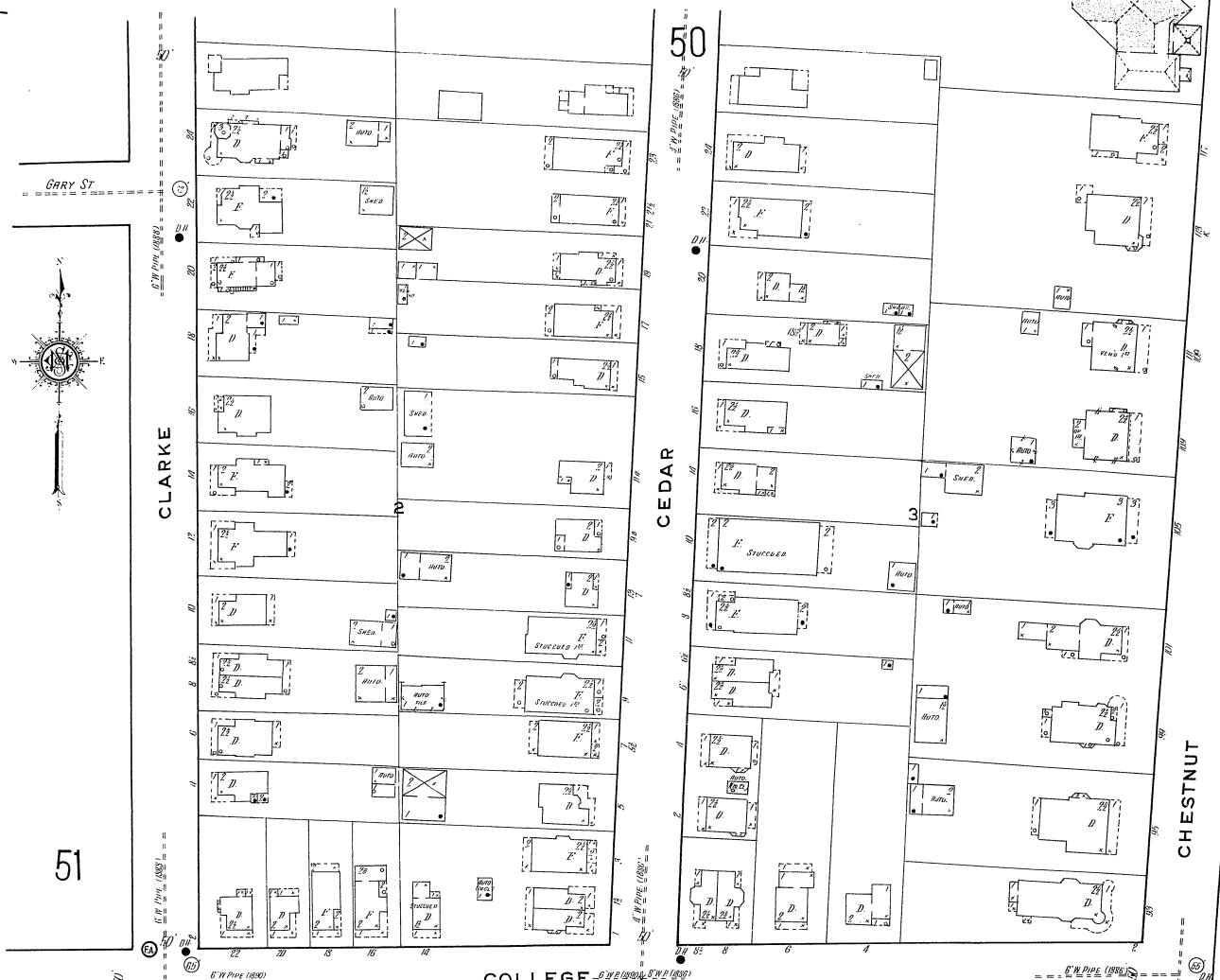
78



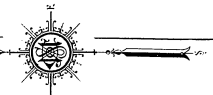
53

78 1/2

BINGHAMTON, N.Y.
52
(45-47-50-79)



CHESTNUT



SEMINARY AV.

DAVIS

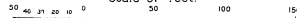
LINCOLN AV.

LEROY AV.

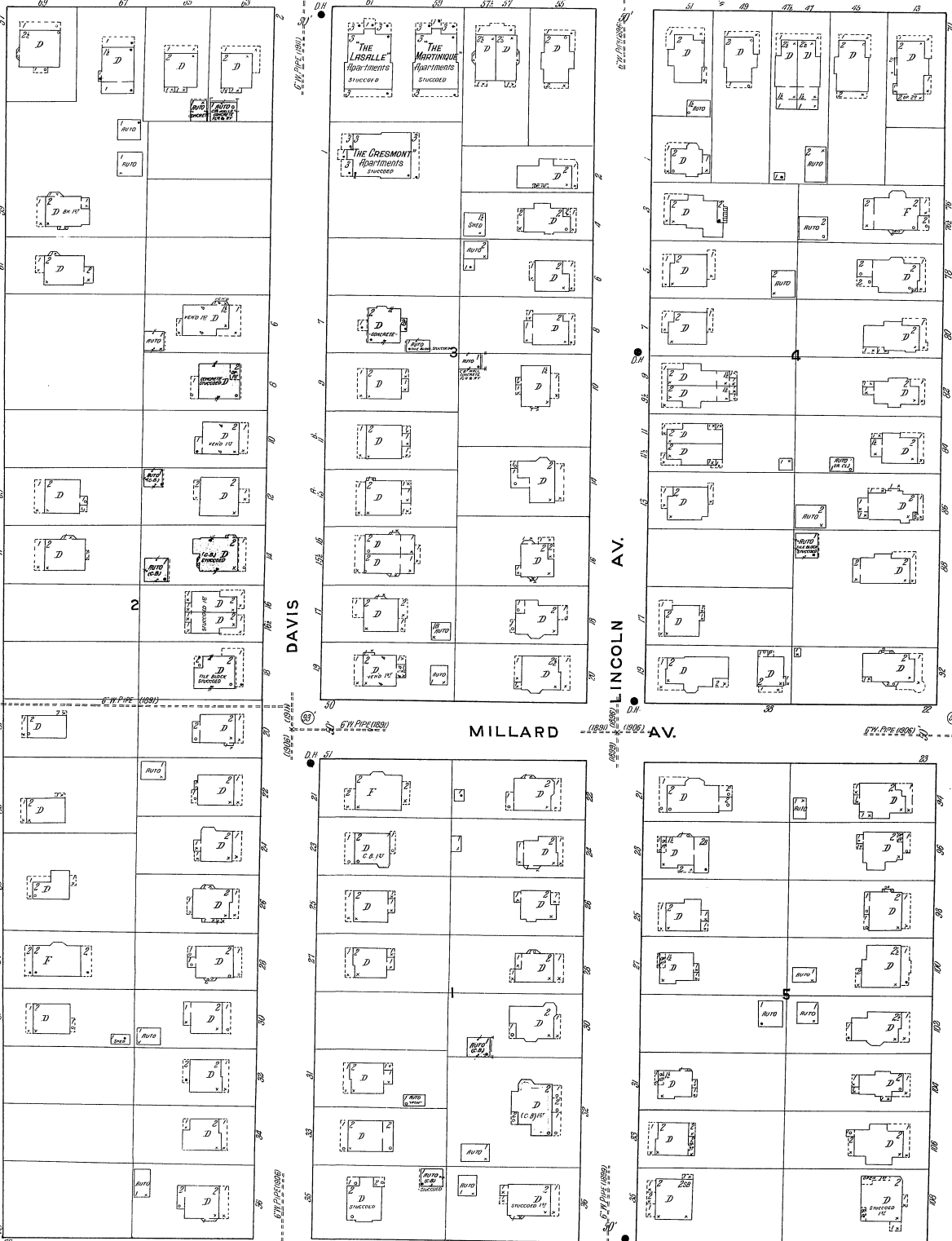
MILLARD AV.

LAUREL AV.

Scale of Feet.



Copyright 1934 by the Sanborn Map Co.



Susquehanna River



PARK

SOUTH SIDE

CONKLIN AV.

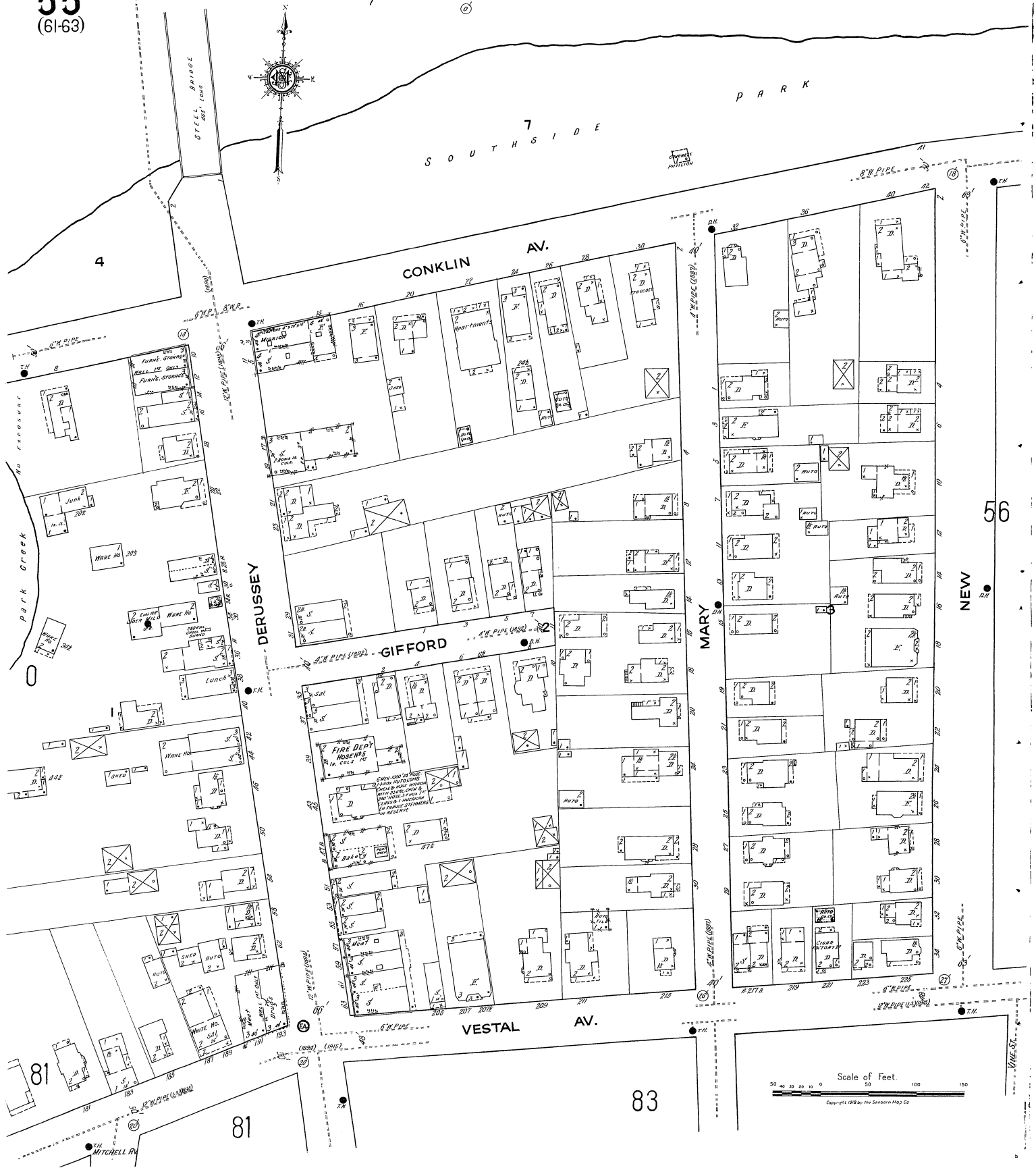
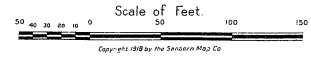
DERUSEY

GIFFORD

MARY

NEW

VESTAL AV.



4

56

81

81

83

Mitchell Av

Park Creek

STEEL BRIDGE

WATER PLANT

WATER CO.

FURN. STORE
FURN. STORE
FURN. STORE

WARE HO 203

WARE HO 204

WARE HO 205

WARE HO 206

WARE HO 207

WARE HO 208

WARE HO 209

WARE HO 210

FIRE DEPT
ROSEBANK
FIRE DEPT

WARE HO 211

WARE HO 212

WARE HO 213

WARE HO 214

WARE HO 215

WARE HO 216

WARE HO 217

WARE HO 218

WARE HO 219

WARE HO 220

WARE HO 221

WARE HO 222

WARE HO 223

WARE HO 224

WARE HO 225

WARE HO 226

WARE HO 227

WARE HO 228

WARE HO 229

WARE HO 230

WARE HO 231

WARE HO 232

WARE HO 233

WARE HO 234

WARE HO 235

WARE HO 236

WARE HO 237

WARE HO 238

WARE HO 239

WARE HO 240

WARE HO 241

WARE HO 242

WARE HO 243

WARE HO 244

WARE HO 245

WARE HO 246

WARE HO 247

WARE HO 248

WARE HO 249

WARE HO 250

WARE HO 251

WARE HO 252

WARE HO 253

WARE HO 254

WARE HO 255

WARE HO 256

WARE HO 257

WARE HO 258

WARE HO 259

WARE HO 260

WARE HO 261

WARE HO 262

WARE HO 263

WARE HO 264

WARE HO 265

WARE HO 266

WARE HO 267

WARE HO 268

WARE HO 269

WARE HO 270

WARE HO 271

WARE HO 272

WARE HO 273

WARE HO 274

WARE HO 275

WARE HO 276

WARE HO 277

WARE HO 278

WARE HO 279

WARE HO 280

WARE HO 281

WARE HO 282

WARE HO 283

WARE HO 284

WARE HO 285

WARE HO 286

WARE HO 287

WARE HO 288

WARE HO 289

WARE HO 290

WARE HO 291

WARE HO 292

WARE HO 293

WARE HO 294

WARE HO 295

WARE HO 296

WARE HO 297

WARE HO 298

WARE HO 299

WARE HO 300

WARE HO 301

WARE HO 302

WARE HO 303

WARE HO 304

WARE HO 305

WARE HO 306

WARE HO 307

WARE HO 308

WARE HO 309

WARE HO 310

WARE HO 311

WARE HO 312

WARE HO 313

WARE HO 314

WARE HO 315

WARE HO 316

WARE HO 317

WARE HO 318

WARE HO 319

WARE HO 320

WARE HO 321

WARE HO 322

WARE HO 323

WARE HO 324

WARE HO 325

WARE HO 326

WARE HO 327

WARE HO 328

WARE HO 329

WARE HO 330

WARE HO 331

WARE HO 332

WARE HO 333

WARE HO 334

WARE HO 335

WARE HO 336

WARE HO 337

WARE HO 338

WARE HO 339

WARE HO 340

WARE HO 341

WARE HO 342

WARE HO 343

WARE HO 344

WARE HO 345

WARE HO 346

WARE HO 347

WARE HO 348

WARE HO 349

WARE HO 350

WARE HO 351

WARE HO 352

WARE HO 353

WARE HO 354

WARE HO 355

WARE HO 356

WARE HO 357

WARE HO 358

WARE HO 359

WARE HO 360

WARE HO 361

WARE HO 362

WARE HO 363

WARE HO 364

WARE HO 365

WARE HO 366

WARE HO 367

WARE HO 368

WARE HO 369

WARE HO 370

WARE HO 371

WARE HO 372

WARE HO 373

WARE HO 374

WARE HO 375

WARE HO 376

WARE HO 377

WARE HO 378

WARE HO 379

WARE HO 380

WARE HO 381

WARE HO 382

WARE HO 383

WARE HO 384

WARE HO 385

WARE HO 386

WARE HO 387

WARE HO 388

WARE HO 389

WARE HO 390

WARE HO 391

WARE HO 392

WARE HO 393

WARE HO 394

WARE HO 395

WARE HO 396

WARE HO 397

WARE HO 398

WARE HO 399

WARE HO 400

WARE HO 401

WARE HO 402

WARE HO 403

WARE HO 404

WARE HO 405

WARE HO 406

WARE HO 407

WARE HO 408

WARE HO 409

WARE HO 410

WARE HO 411

WARE HO 412

WARE HO 413

WARE HO 414

WARE HO 415

WARE HO 416

WARE HO 417

WARE HO 418

WARE HO 419

WARE HO 420

WARE HO 421

WARE HO 422

WARE HO 423

WARE HO 424

WARE HO 425

WARE HO 426

WARE HO 427

WARE HO 428

WARE HO 429

WARE HO 430

WARE HO 431

WARE HO 432

WARE HO 433

WARE HO 434

WARE HO 435

WARE HO 436

WARE HO 437

WARE HO 438

WARE HO 439

WARE HO 440

WARE HO 441

WARE HO 442

WARE HO 443

WARE HO 444

WARE HO 445

WARE HO 446

WARE HO 447

WARE HO 448

WARE HO 449

WARE HO 450

WARE HO 451

WARE HO 452

WARE HO 453

WARE HO 454

WARE HO 455

WARE HO 456

WARE HO 457

WARE HO 458

WARE HO 459

WARE HO 460

WARE HO 461

WARE HO 462

WARE HO 463

WARE HO 464

WARE HO 465

WARE HO 466

WARE HO 467

WARE HO 468

WARE HO 469

WARE

Susquehanna River

BINGHAMTON, N.Y.

56
(546386)

7
SOUTH SIDE PARK

CONKLIN AV.

AV.

TREMONT AV.

LIVINGSTON

VESTAL AV.

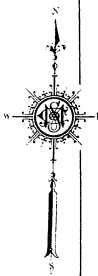
83

NEW

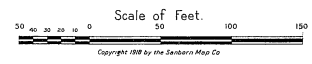
5

57

ABRAHAM LINCOLN PUBLIC SCHOOL No. 6
SCHOOL BUILDING, 2005-2011
SCHOOL GROUNDS, 2011-2012
SCHOOL GROUNDS, 2012-2013
SCHOOL GROUNDS, 2013-2014
SCHOOL GROUNDS, 2014-2015
SCHOOL GROUNDS, 2015-2016
SCHOOL GROUNDS, 2016-2017
SCHOOL GROUNDS, 2017-2018
SCHOOL GROUNDS, 2018-2019
SCHOOL GROUNDS, 2019-2020
SCHOOL GROUNDS, 2020-2021
SCHOOL GROUNDS, 2021-2022
SCHOOL GROUNDS, 2022-2023
SCHOOL GROUNDS, 2023-2024
SCHOOL GROUNDS, 2024-2025
SCHOOL GROUNDS, 2025-2026
SCHOOL GROUNDS, 2026-2027
SCHOOL GROUNDS, 2027-2028
SCHOOL GROUNDS, 2028-2029
SCHOOL GROUNDS, 2029-2030
SCHOOL GROUNDS, 2030-2031
SCHOOL GROUNDS, 2031-2032
SCHOOL GROUNDS, 2032-2033
SCHOOL GROUNDS, 2033-2034
SCHOOL GROUNDS, 2034-2035
SCHOOL GROUNDS, 2035-2036
SCHOOL GROUNDS, 2036-2037
SCHOOL GROUNDS, 2037-2038
SCHOOL GROUNDS, 2038-2039
SCHOOL GROUNDS, 2039-2040
SCHOOL GROUNDS, 2040-2041
SCHOOL GROUNDS, 2041-2042
SCHOOL GROUNDS, 2042-2043
SCHOOL GROUNDS, 2043-2044
SCHOOL GROUNDS, 2044-2045
SCHOOL GROUNDS, 2045-2046
SCHOOL GROUNDS, 2046-2047
SCHOOL GROUNDS, 2047-2048
SCHOOL GROUNDS, 2048-2049
SCHOOL GROUNDS, 2049-2050
SCHOOL GROUNDS, 2050-2051
SCHOOL GROUNDS, 2051-2052
SCHOOL GROUNDS, 2052-2053
SCHOOL GROUNDS, 2053-2054
SCHOOL GROUNDS, 2054-2055
SCHOOL GROUNDS, 2055-2056
SCHOOL GROUNDS, 2056-2057
SCHOOL GROUNDS, 2057-2058
SCHOOL GROUNDS, 2058-2059
SCHOOL GROUNDS, 2059-2060
SCHOOL GROUNDS, 2060-2061
SCHOOL GROUNDS, 2061-2062
SCHOOL GROUNDS, 2062-2063
SCHOOL GROUNDS, 2063-2064
SCHOOL GROUNDS, 2064-2065
SCHOOL GROUNDS, 2065-2066
SCHOOL GROUNDS, 2066-2067
SCHOOL GROUNDS, 2067-2068
SCHOOL GROUNDS, 2068-2069
SCHOOL GROUNDS, 2069-2070
SCHOOL GROUNDS, 2070-2071
SCHOOL GROUNDS, 2071-2072
SCHOOL GROUNDS, 2072-2073
SCHOOL GROUNDS, 2073-2074
SCHOOL GROUNDS, 2074-2075
SCHOOL GROUNDS, 2075-2076
SCHOOL GROUNDS, 2076-2077
SCHOOL GROUNDS, 2077-2078
SCHOOL GROUNDS, 2078-2079
SCHOOL GROUNDS, 2079-2080
SCHOOL GROUNDS, 2080-2081
SCHOOL GROUNDS, 2081-2082
SCHOOL GROUNDS, 2082-2083
SCHOOL GROUNDS, 2083-2084
SCHOOL GROUNDS, 2084-2085
SCHOOL GROUNDS, 2085-2086
SCHOOL GROUNDS, 2086-2087
SCHOOL GROUNDS, 2087-2088
SCHOOL GROUNDS, 2088-2089
SCHOOL GROUNDS, 2089-2090
SCHOOL GROUNDS, 2090-2091
SCHOOL GROUNDS, 2091-2092
SCHOOL GROUNDS, 2092-2093
SCHOOL GROUNDS, 2093-2094
SCHOOL GROUNDS, 2094-2095
SCHOOL GROUNDS, 2095-2096
SCHOOL GROUNDS, 2096-2097
SCHOOL GROUNDS, 2097-2098
SCHOOL GROUNDS, 2098-2099
SCHOOL GROUNDS, 2099-2100



55



Copyright 1988 by the Sanborn Map Co

BINGHAMTON NY
57
(54-64-86)

Susquehanna River



7 SOUTHSIDE

PARK

8

Steel Trench Burial

EXCHANGE

CONKLIN AV.

56

LIVINGSTON

MILL

58

HIGH

HUNCOCK ST.

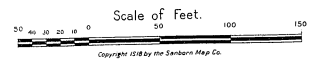
St. John's R.C. Church
RECTORY
ST. JOHN'S
R.C. CHURCH
RECTORY

High St. M.E. Church
HIGH ST. M.E. CHURCH
HIGH ST. M.E. CHURCH
HIGH ST. M.E. CHURCH

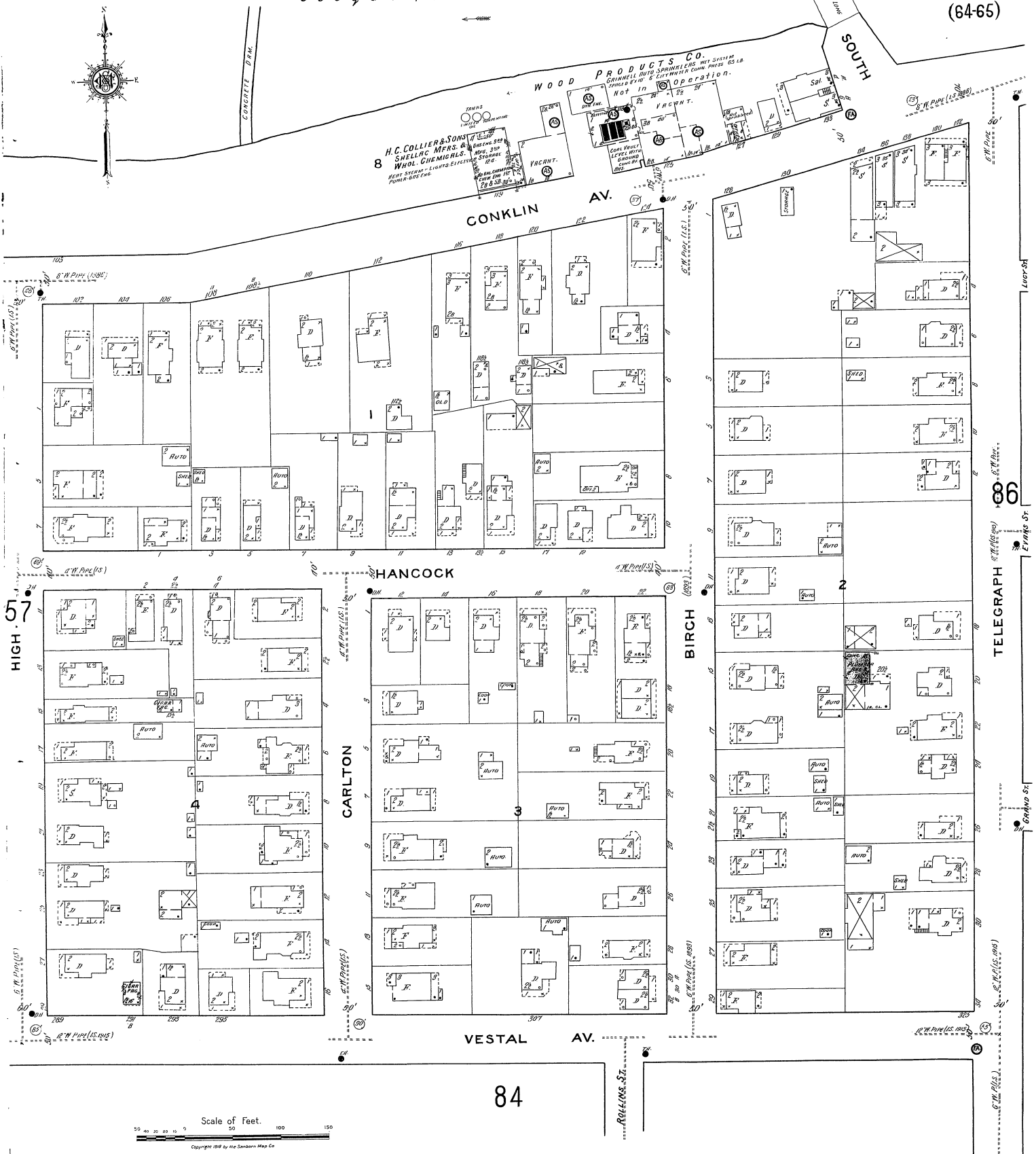

VESTAL AV.

84

83



Susquehanna River.




WOOD PRODUCTS CO.
GRANITE TILE SPANNERS - HOT SYSTEM
SPICES & OILS - CITY WATER CO. PRESS 52 LB
Not in operation.


H.C. COLLIER & SONS
SHELLAC MFRS. &
WHOL. CHEMICALS.
HEAT STOVES - LIGHTS - ELECTRICAL SUPPLIES
PAINTS - OILS - ETC.

57

66

84





Chenango River

Chenango

90

BROMLEY AV.

BALL AV.

BAIRD AV.

ROOSEVELT AV.

WOODRUFF AV.

BLANCHARD AV.

CHENANGO

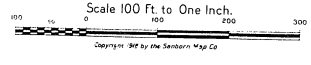
AMSBRY

MULBERRY

LINDEN

DENNISON

STATE DRIVEWAY



Scale 100 Ft. to One Inch.

Copyright 1917 by the Standard Map Co.

60

0

62

15

10

12

13

14

15

3

4

5

6

7

8

2

3

4

5

6

7

8

9

0

0

SCALE 100 FT. TO AN INCH

60

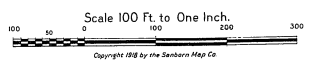
(7-23-24)
(85-92)

59



MANHATTAN I.R.N.D.

25



BINGHAMTON, N. Y.

61
(19-21-22-23-82)

SCALE 100 FT. TO AN INCH

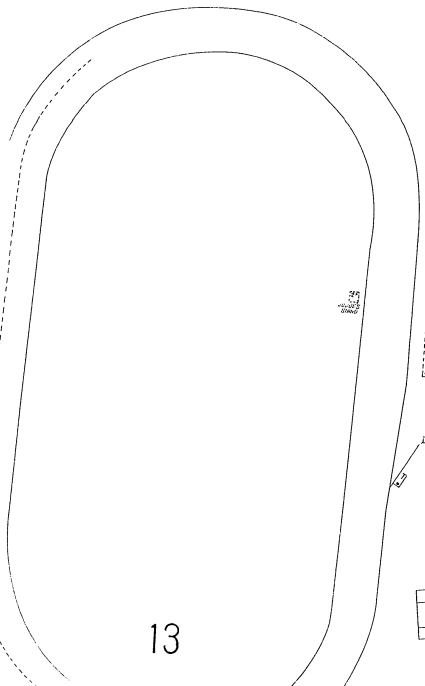


0

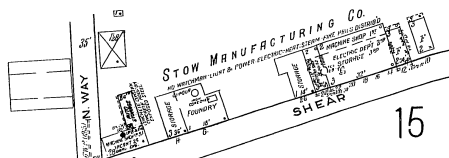
C h e n a n g o

R i v e r

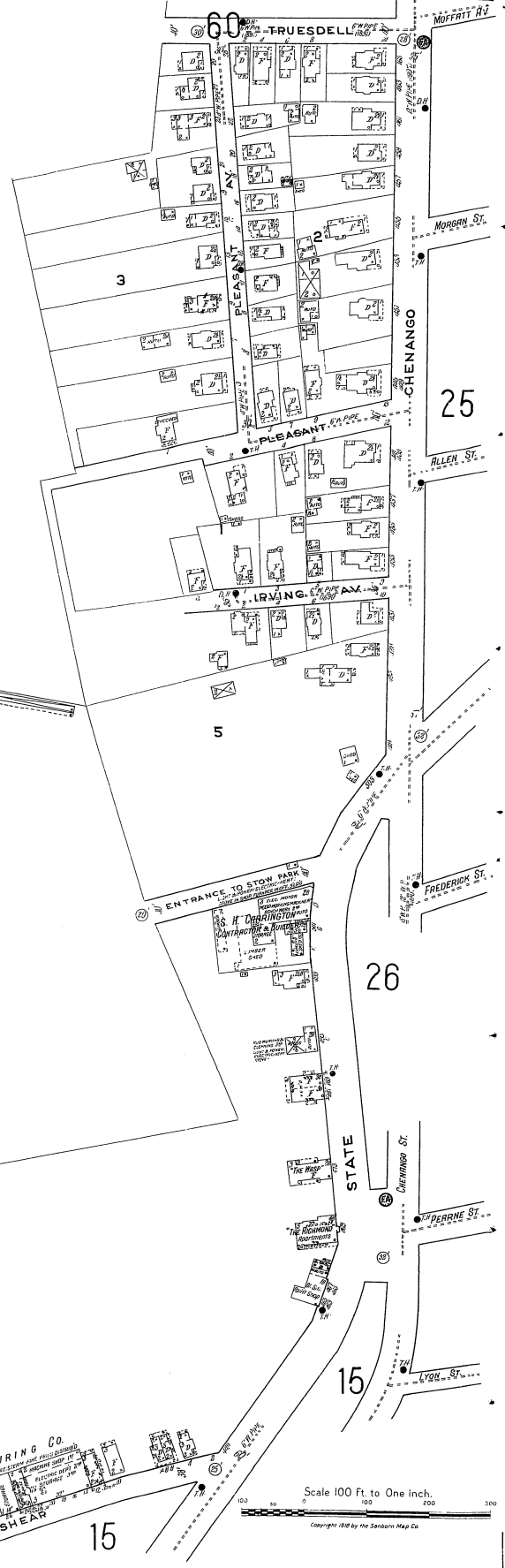
S T O W P A R K
BROOME COUNTY FAIR GROUNDS



13



15



60

3

5

26

15

25

Scale 100 Ft. to One Inch.
Copyright 1910 by the Sanborn Map Co.

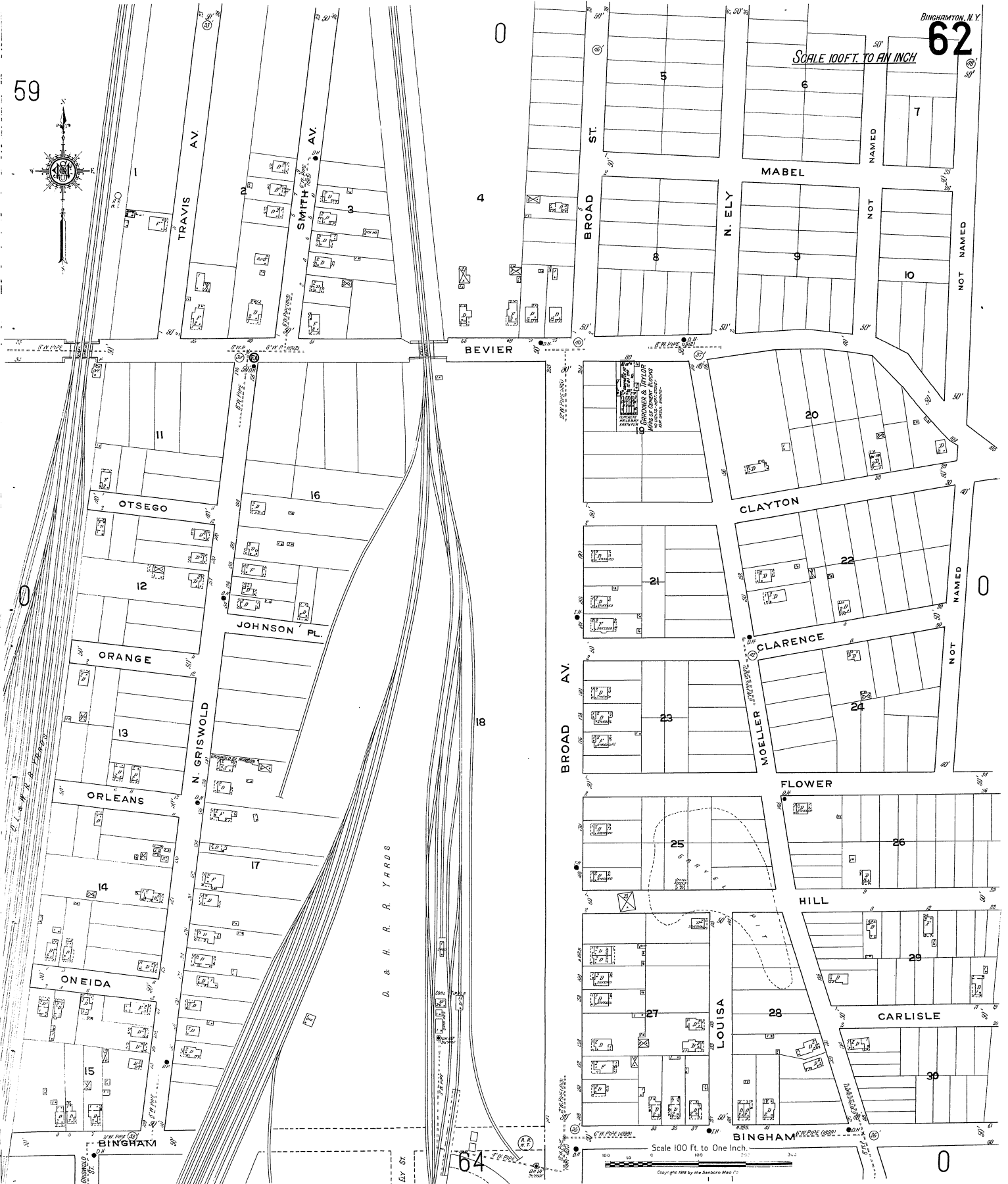
59



BINGHAMTON, N.Y.

62

SCALE 100 FT. TO AN INCH



0

4

BEVIER

BROAD ST.

N. ELY

MABEL

NAMED

NOT

NOT NAMED

OTSEGO

JOHNSON PL.

ORANGE

N. GRISWOLD

ORLEANS

ONEIDA

D. & H. R. R. YARDS

BROAD AV.

CLAYTON

CLARENCE

FLOWER

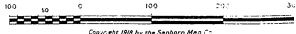
HILL

CARLISLE

LOUISA

BINGHAM

Scale 100 Ft. to One Inch.



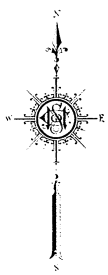
Copyright 1888 by the Sanborn Map Co.

64

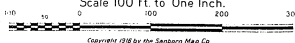
0

BINGHAMTON, N. Y.
63
(11-20-21-26)

SCALE 100 FT. TO AN INCH



Scale 100 Ft. to One Inch.



Copyright 1918 by the Sanborn Map Co.

65
(70-93-94)

SCALE 100 FT TO AN INCH



2

3

4

5

11

PEARL

12

ROSS

13

GRAY

14

WILCOX

15

MONROE

16

NASH

17

GRIFFIS

18

PLATT

19

FAIRVIEW PUBLIC SCHOOL

CHEMUNG GULLY CO.

64

MOELLER

ANDREWS

HOWARD AV.

FREDERICK

MASON AV.

GAYLORD

BIGELOW

GLEN AV.

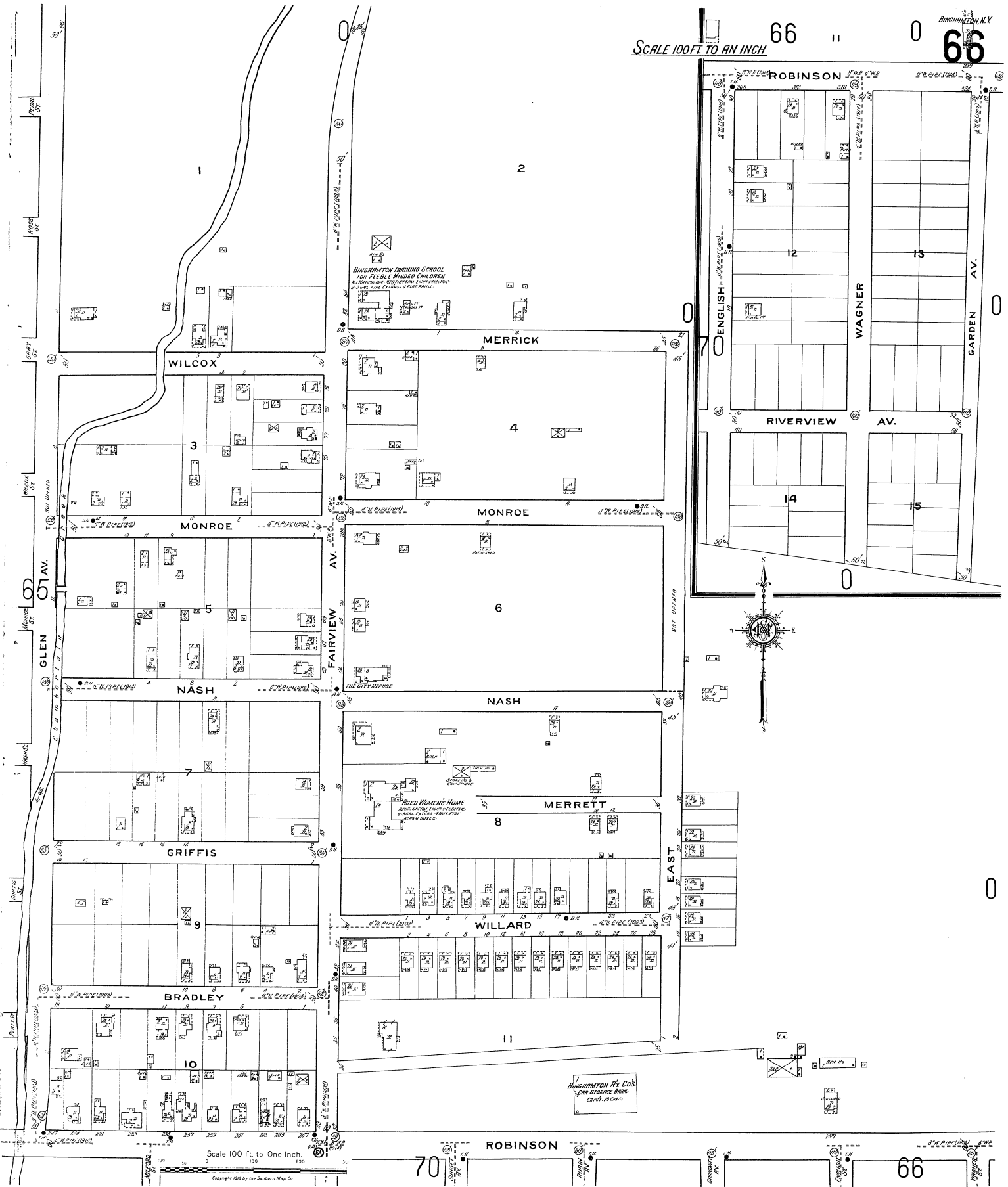
Scale 100 ft to One Inch

Copyright 1918 by the Sandborn Map Co.

ROBINSON

69

70



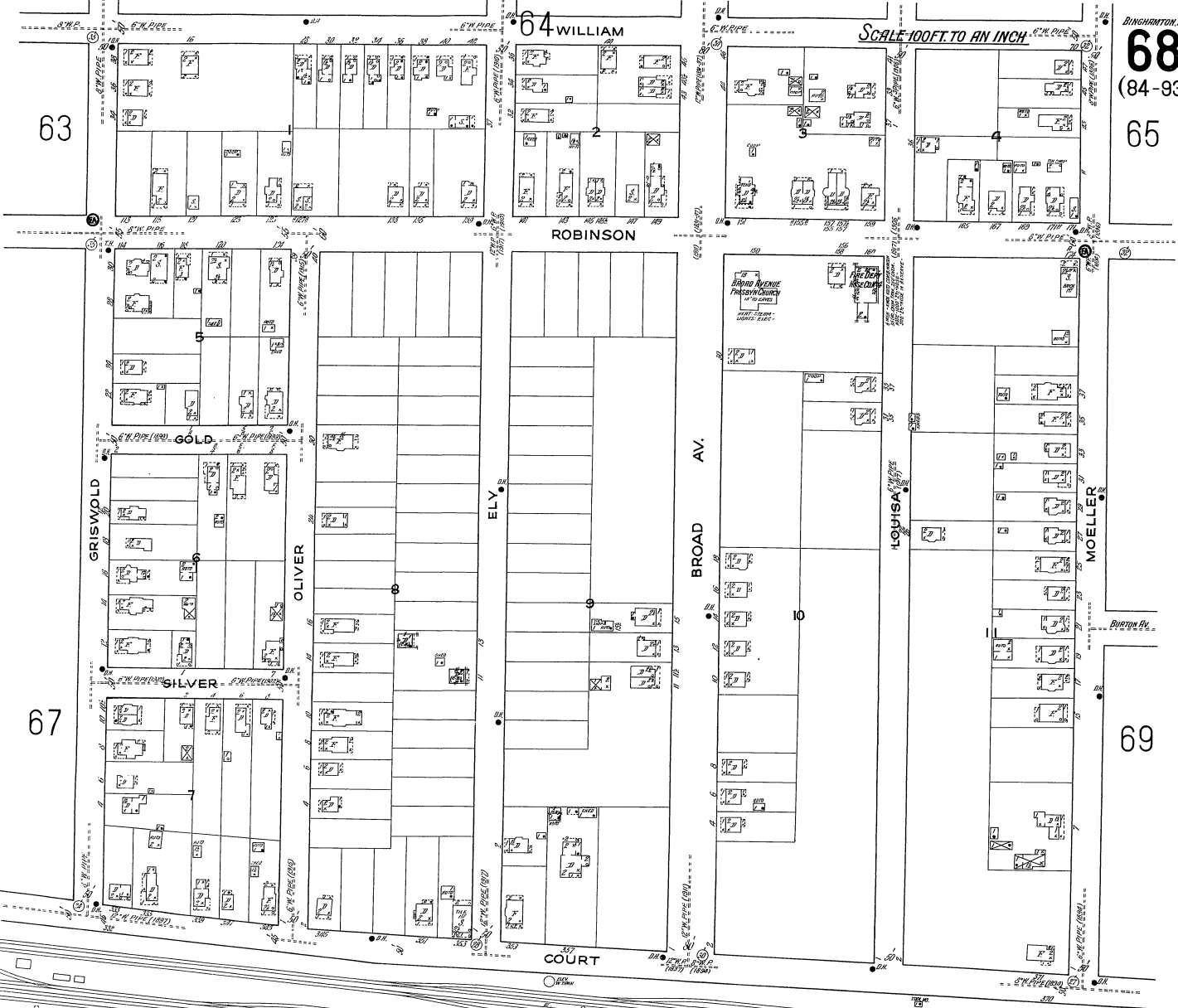
Scale 100 ft. to One Inch.

70 ROBINSON

66

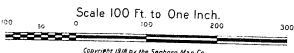
BINGHAMTON, N.Y.
68
(84-93)

SCALE 100 FT. TO AN INCH



S u s q u e h a n n a

R i v e r



Scale 100 Ft. to One Inch.

Copyright 1918 by the Sanborn Map Co.

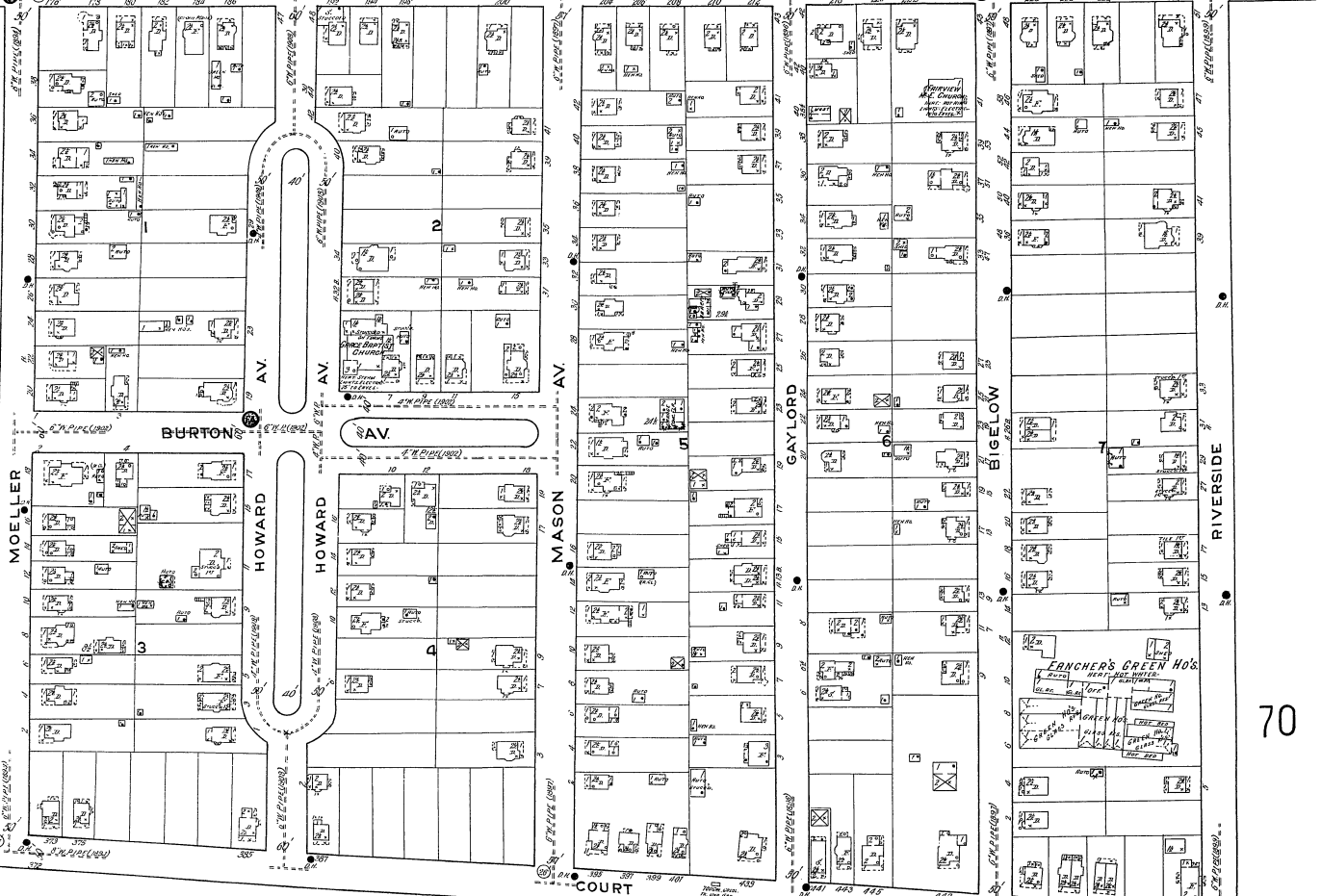
0

BINGHAMTON, N.Y.
69
(93-94)

65

SCALE 100 FT TO AN INCH

ROBINSON



68

70

COURT



12

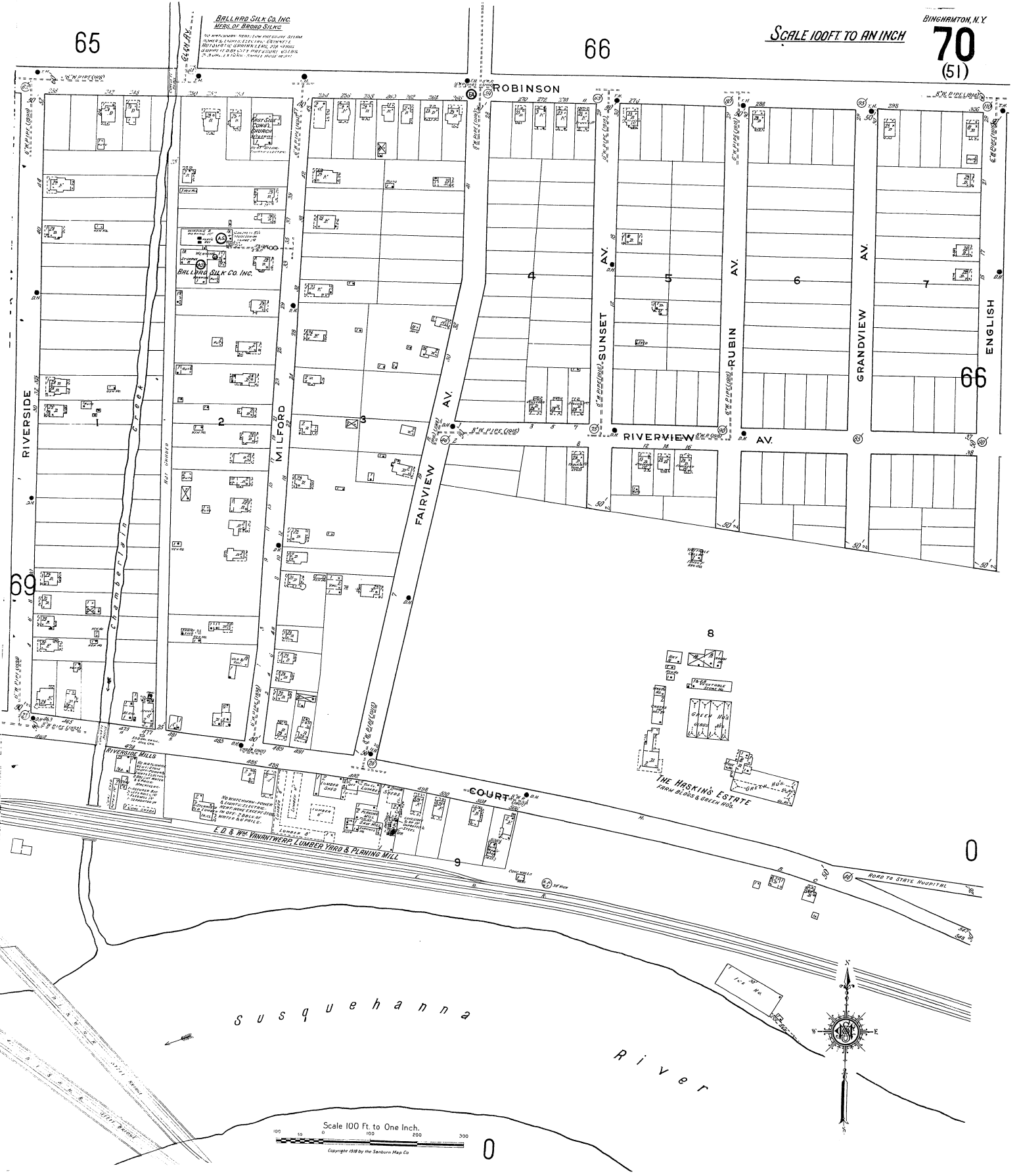
S u s q u e h a n n a R i v e r

Scale 100 Ft. to One Inch.

Copyright 1938 by the Sanborn Map Co.

0

BULLARD SILK CO. INC.
 BENS. OF BRIND SILK
 100 BULLARD ST. BINGHAMTON, N.Y.
 MANUFACTURING SILK THREADS
 BULLARD SILK CO. INC.

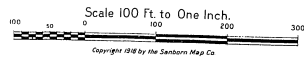


Scale 100 Ft. to One Inch.
 Copyright 1918 by the Searns Map Co.

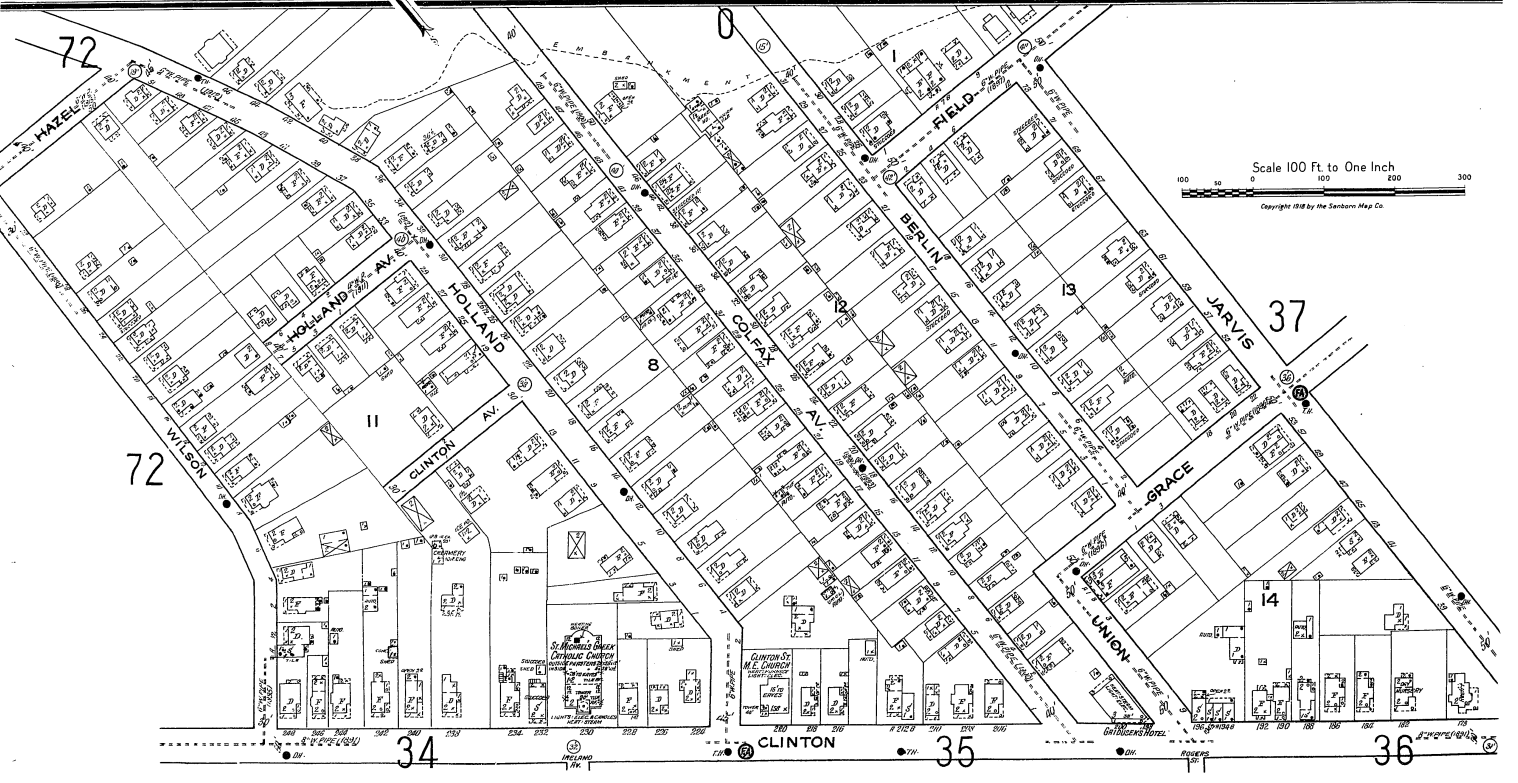
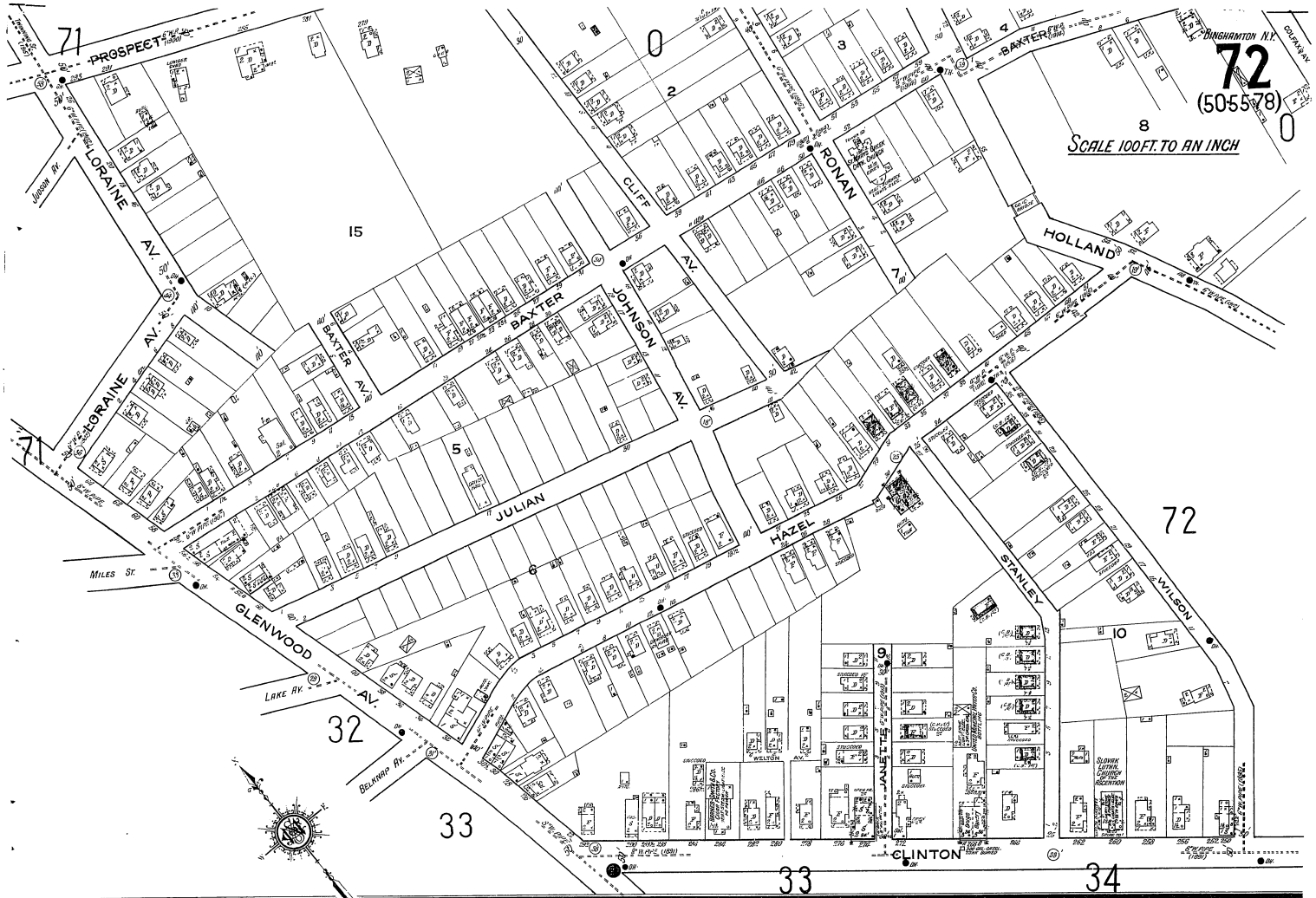
SCALE 100 FT. TO AN INCH



31




32



BINGHAMTON, N.Y.
73
(41-42-92)

SCALE 100 FT. TO AN INCH



E. H. TICHENER & CO
STAPLES, WIRE GOODS,
ORNAMENTAL IRON WARE, ETC.
WEST BINGHAMTON, N.Y.
PHONE 1000
LUMBER, ELECTRIC, PAINTS, ETC.
LUMBER, BRICKS & BLOCKS,
LEADING 7 MILE

Scale 100 Ft. to One Inch.
0 100 200 300
Copyright 1918 by the Sanborn Map Co.

0

7

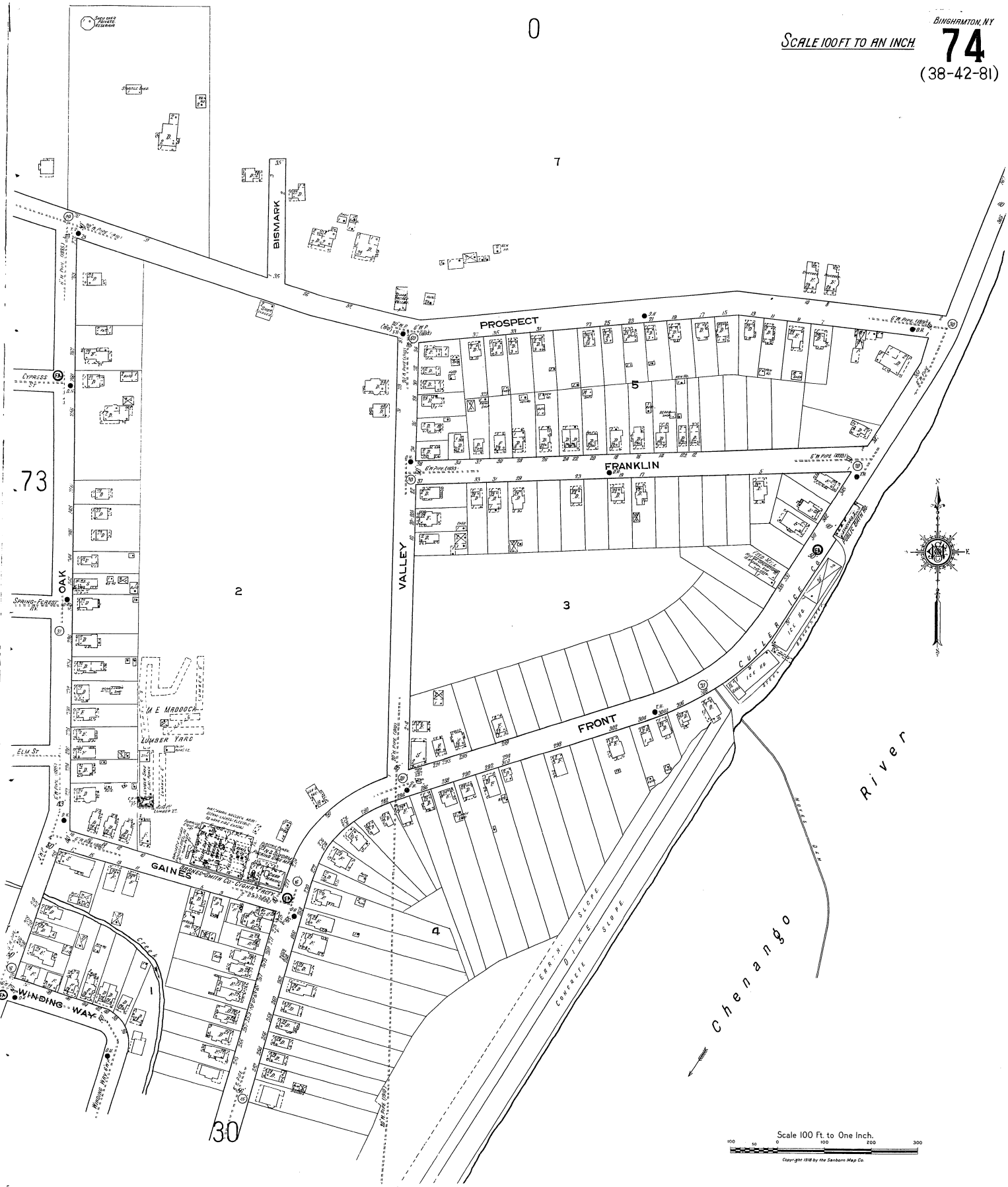
73

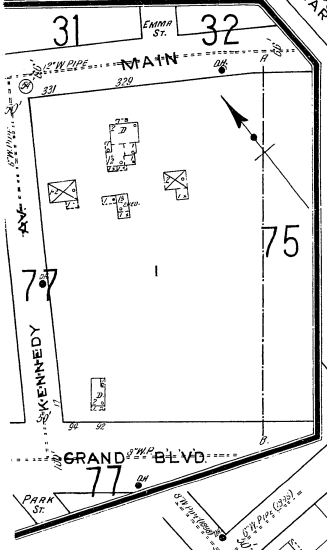
2

3

4

30





34

35

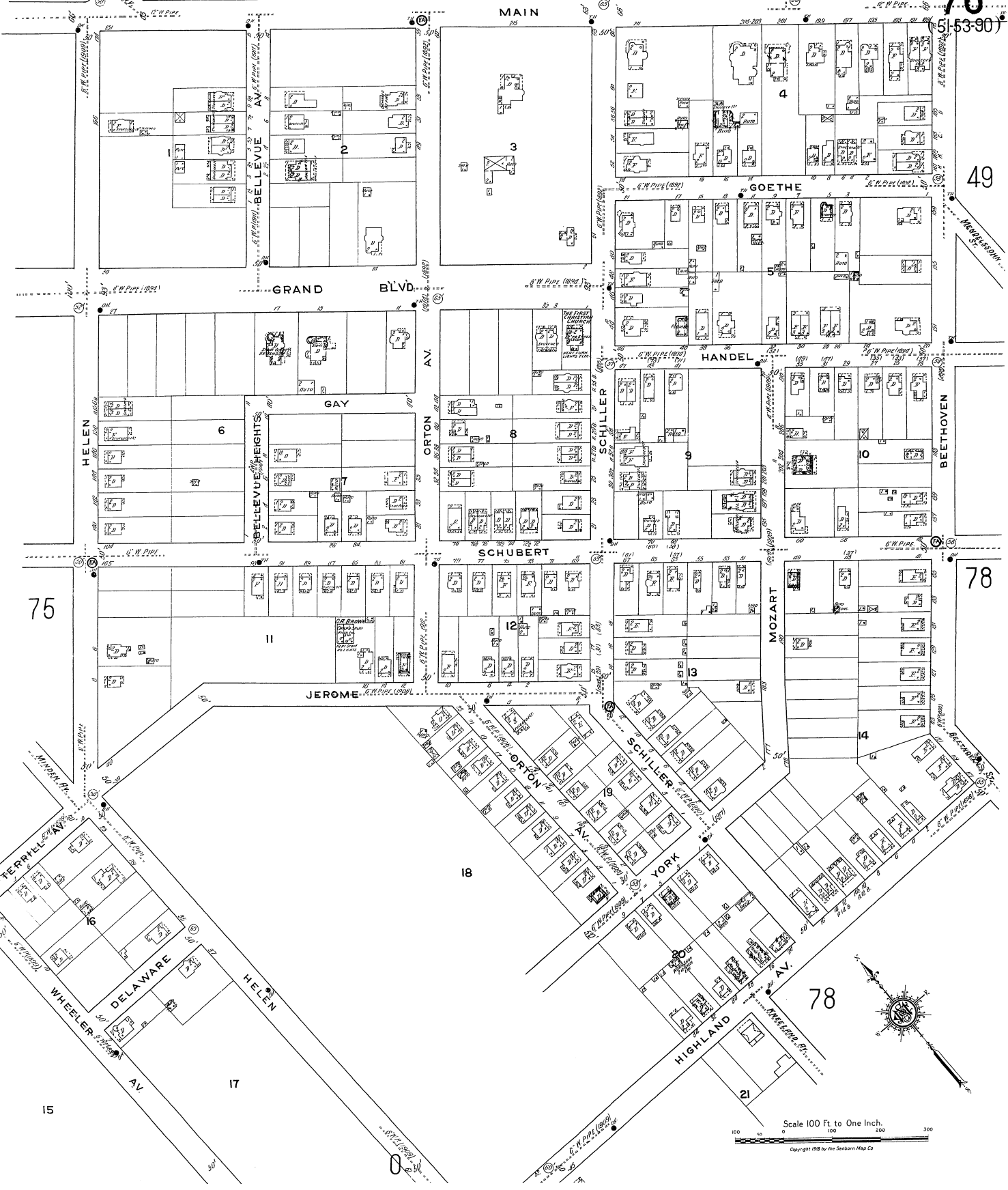
SCALE 100 FT. TO AN INCH.

36

BINGHAMTON, N.Y.

76

(51-53-90)



49

78

78

Scale 100 Ft. to One Inch.
Copyright 1918 by the Sanborn Map Co.

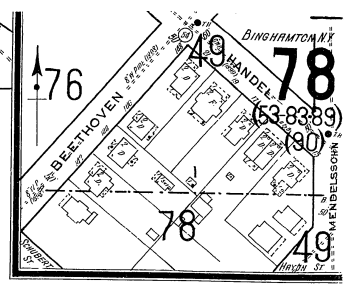
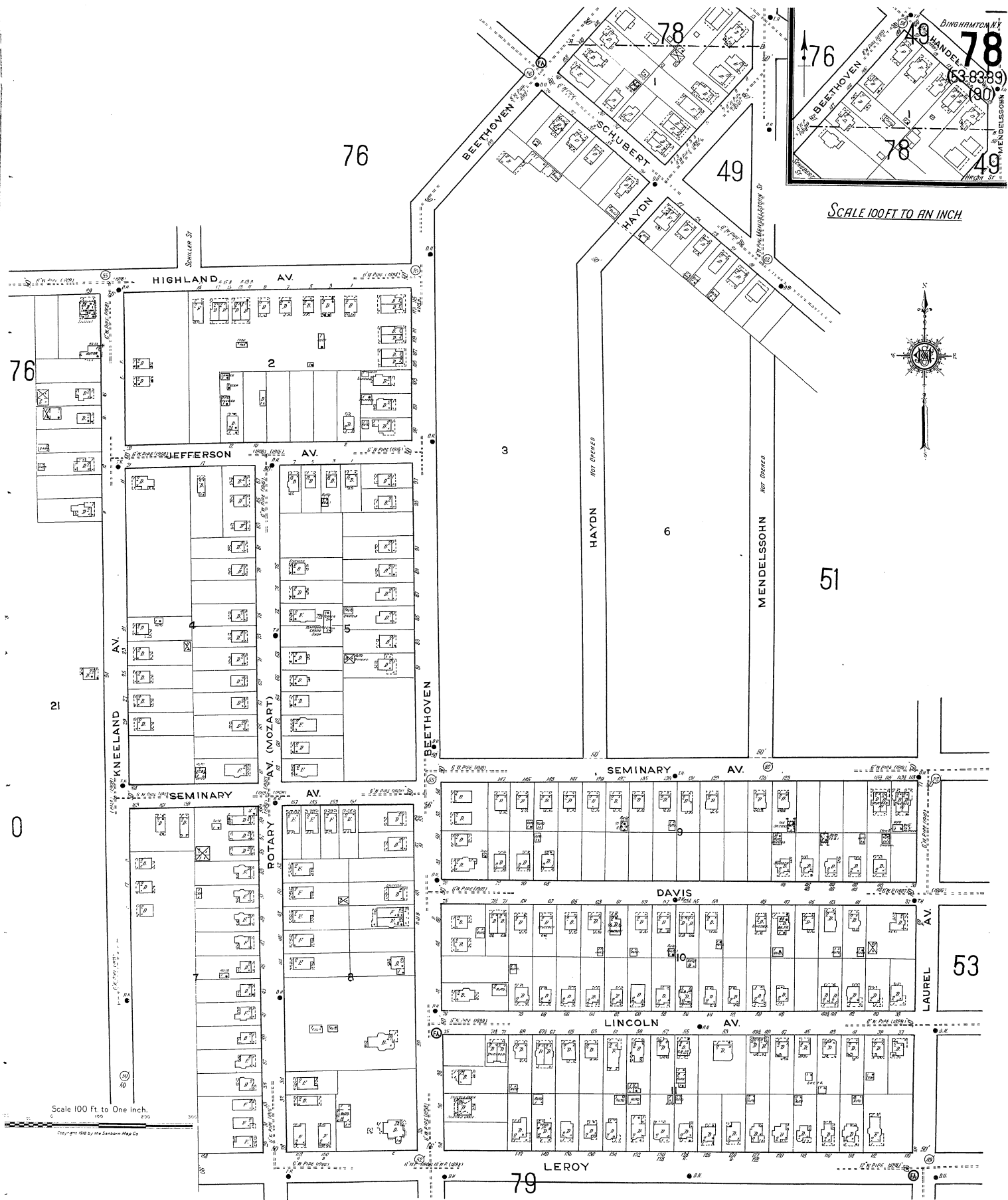
See Map of Johnson City




S E E M A P O F J O H N S O N C I T Y

13 This Territory also Shown on Johnson City Map

75 Scale 100 Ft to One Inch Copyright 1918 by the Sanborn Map Co.



SCALE 100 FT TO AN INCH



Scale 100 Ft to One Inch.
Copyright 1988 by the Sanborn Map Co.

BINGHAMTON, N.Y.

79

(83-89)

SCALE 100 FT TO AN INCH

78

LERoy

LATHROP AV.

BENNETT AV.

JOHNSON AV.

ROTARY AV. (MOZART)

BEETHOVEN

LAUREL AV.

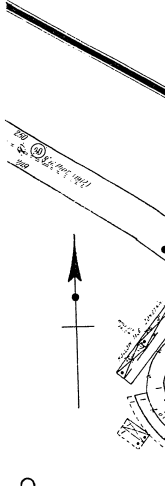
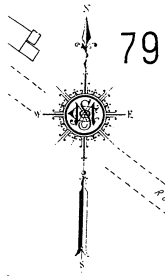
80

RIVERSIDE DRIVE

DRIVE

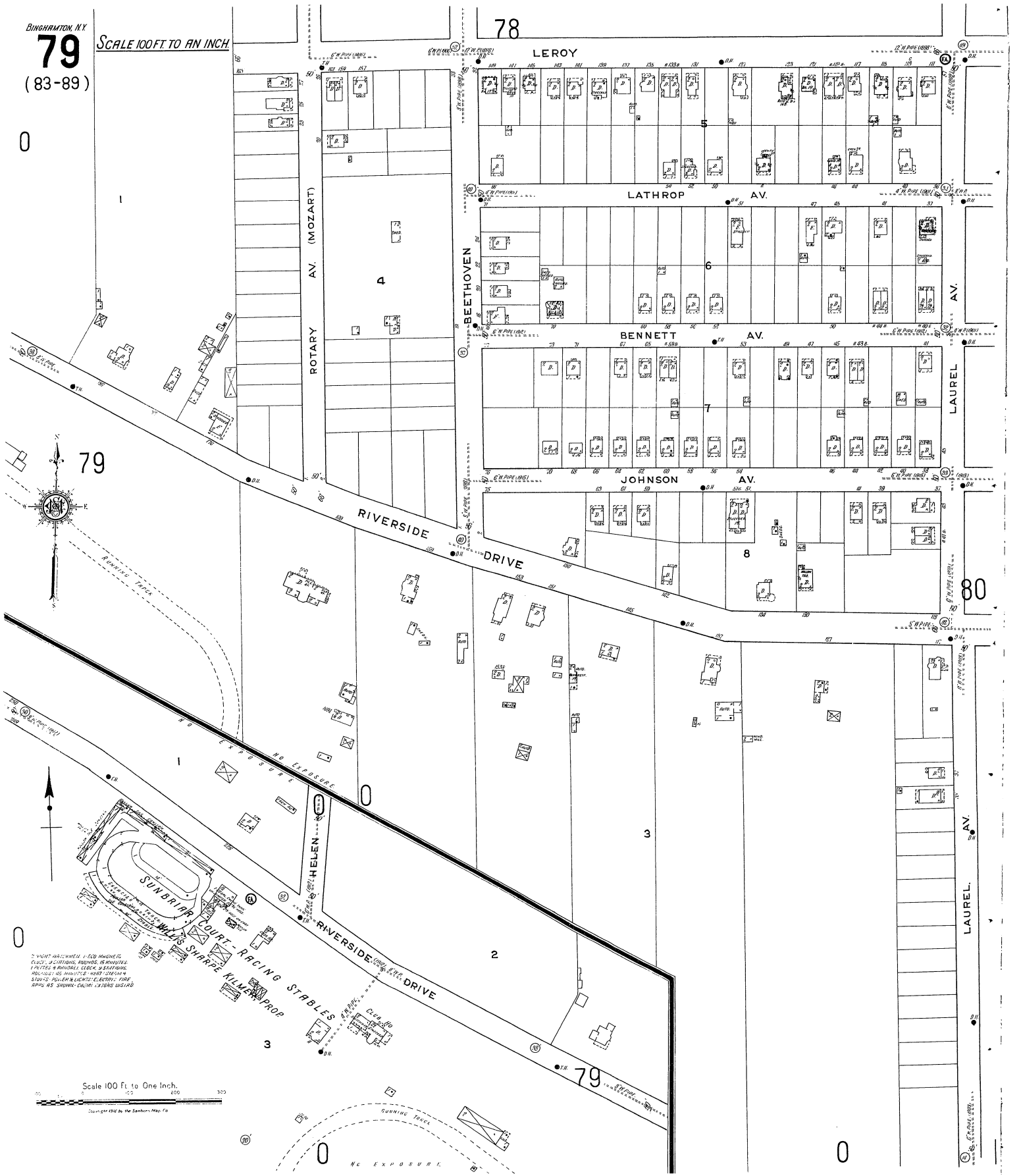
LAUREL AV.

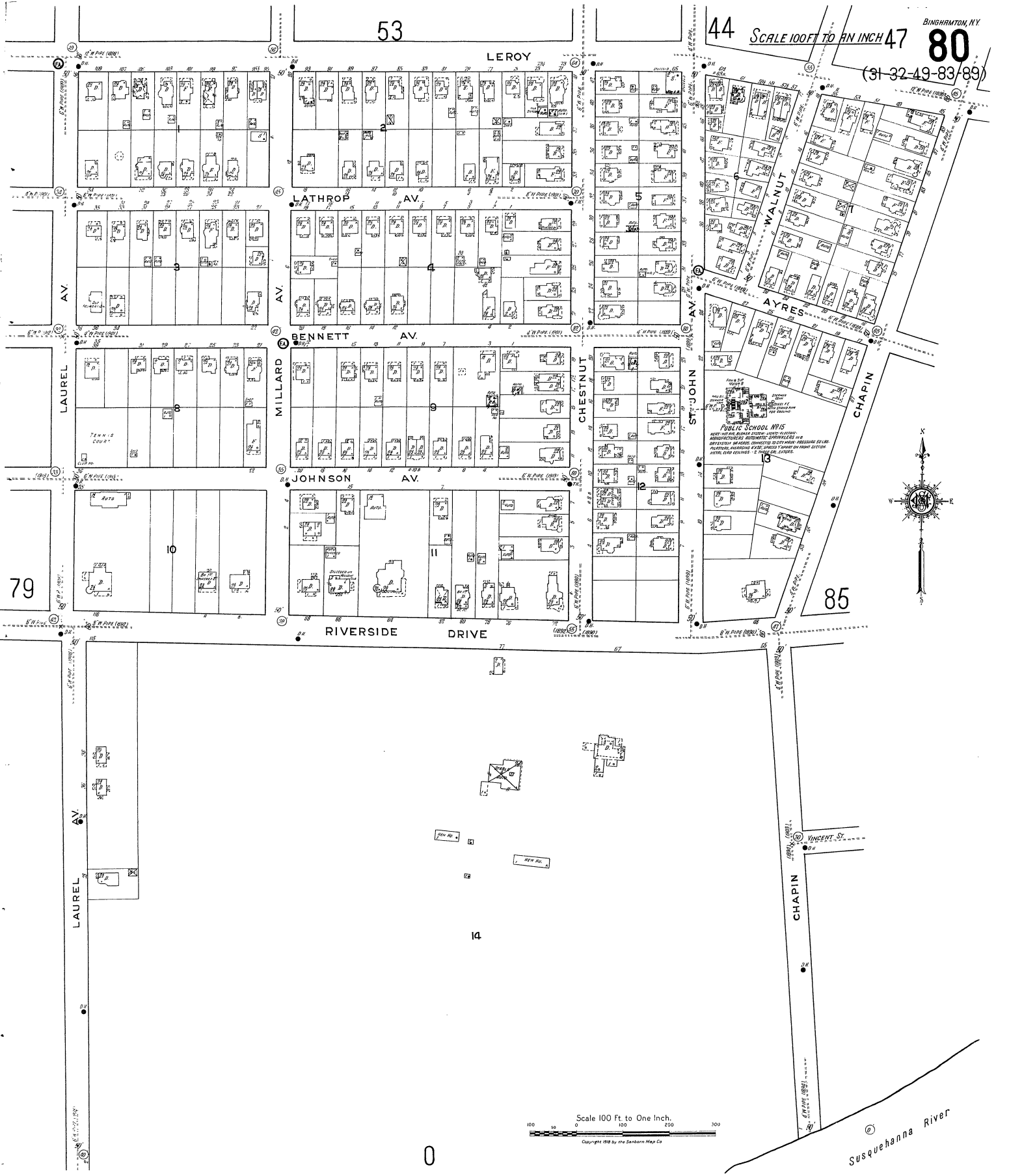
79



SUNBRIAR COURT - RACING STABLES
SUNBRIAR COURT - SWARPE KILMORPROP

Scale 100 Ft. to One Inch.
Copyright 1914 by the Sanborn Map Co.





44

53

LEROY

LATHROP AV.

BENNETT AV.

JOHNSON AV.

RIVERSIDE DRIVE

LAUREL AV.

MILLARD AV.

CHESTNUT

ST. JOHN

WALNUT

AYRES

CHAPIN

79

10

11

12

85

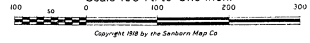
14

VINCENT ST.

LAUREL AV.

CHAPIN

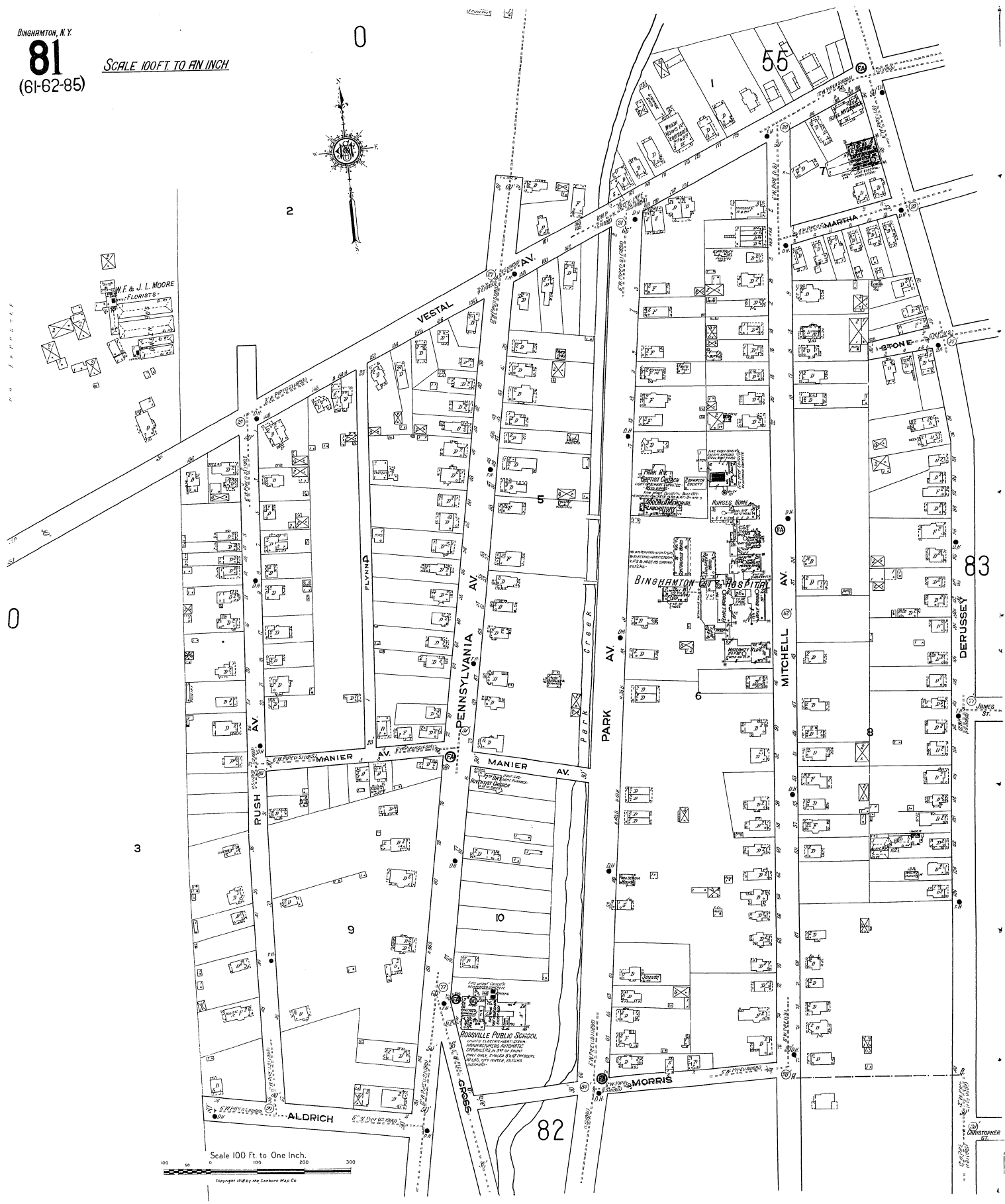
Scale 100 Ft. to One Inch.



Copyright 1928 by The Sanborn Map Co.

Susquehanna River

0

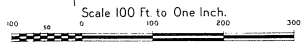


3

55

83

82

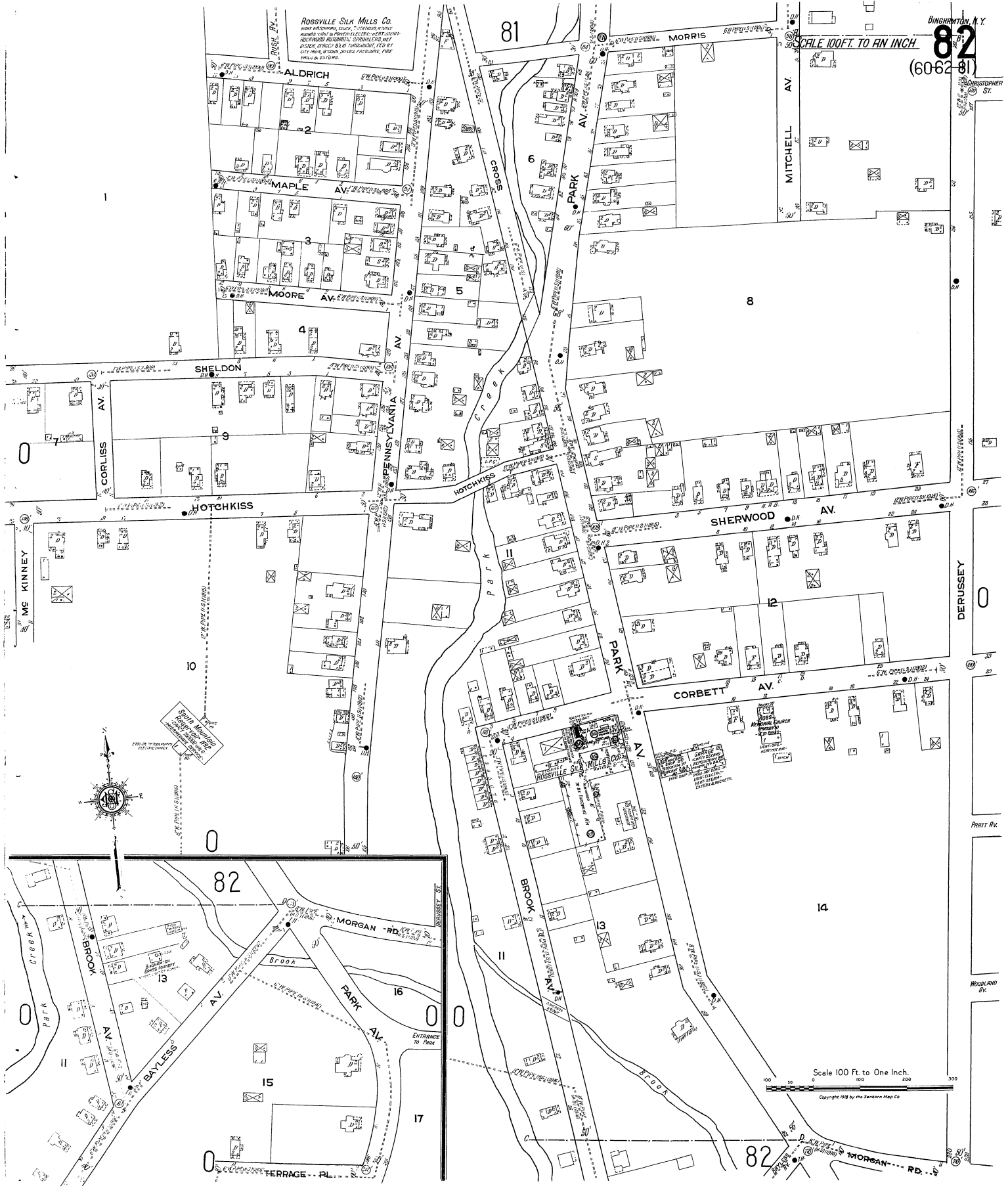


Scale 100 Ft to One Inch.

Copyright 1918 by the Sanborn Map Co.

SCALE 100 FT. TO AN INCH

ROSSVILLE SILK MILLS CO
AGENT: BINGHAMTON, N.Y. 13902
BROOKS: 1000 W. PARKER ELECTRIC CO. (MFG. CO.)
APPROVED: AUTOMATIC SPRINKLERS, INC.
DISTRIBUTOR: 1810 W. THURGOOD, P.O. BY
CITY OF BINGHAMTON, N.Y. 13902
PHONE: 733-4200

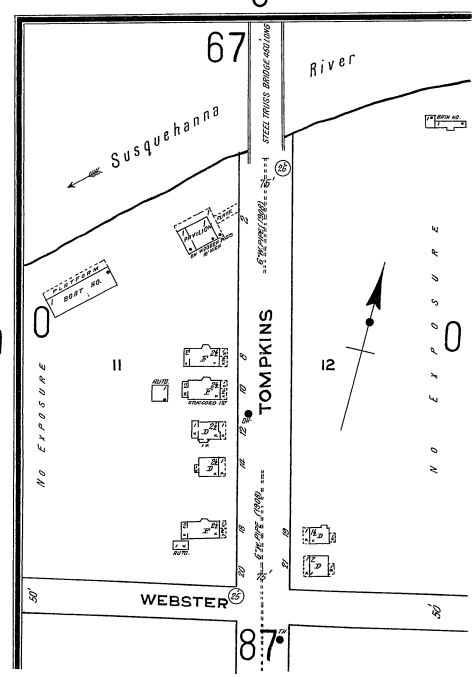
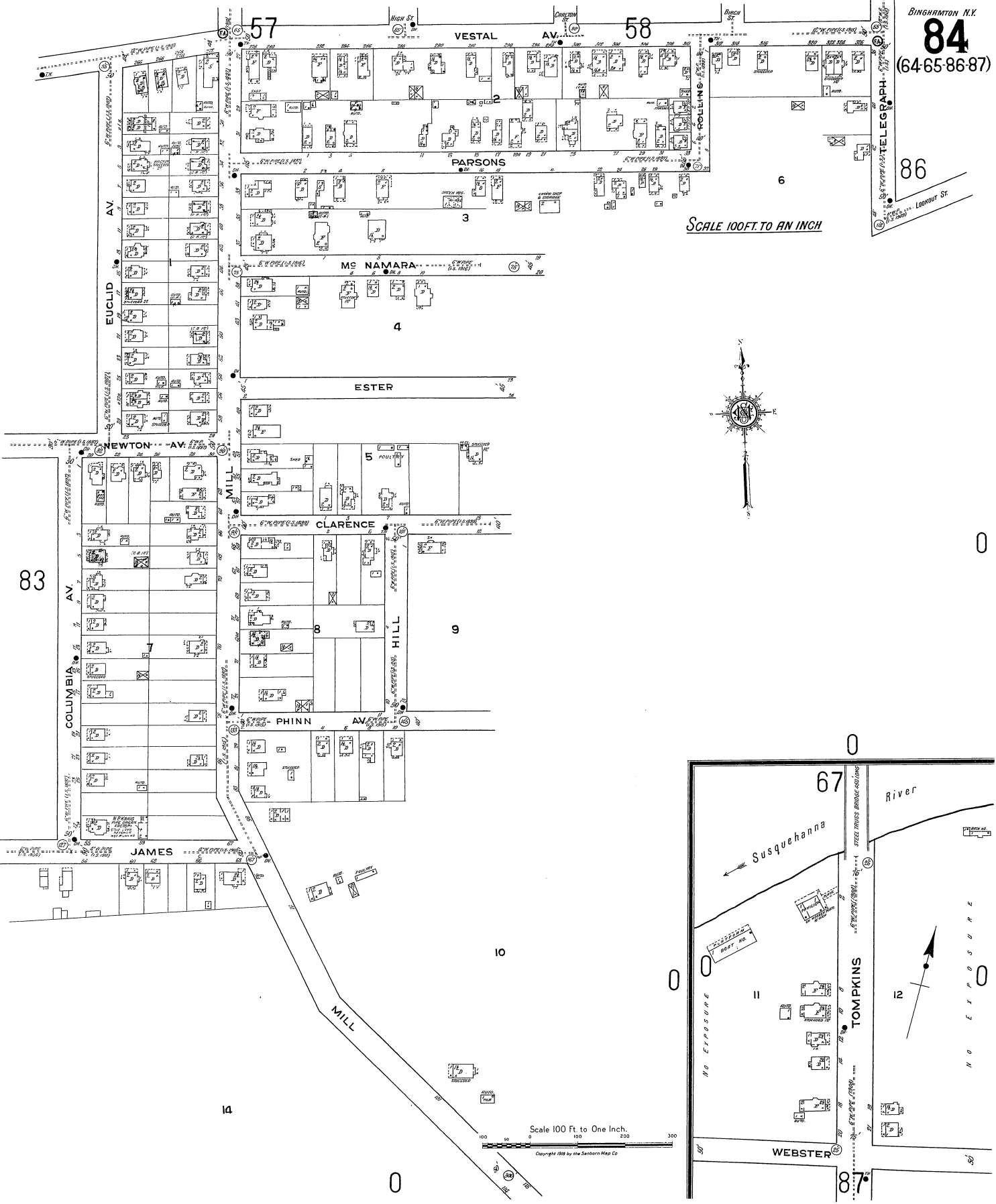




BINGHAMTON N.Y.
84
(64-65-86-87)

86

SCALE 100 FT. TO AN INCH



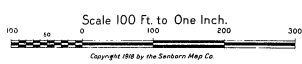


BINGHAMTON, N.Y.

86

(65-66)

SCALE 100 FT. TO AN INCH



BINGHAMTON, N.Y.
87
(66 67)

SCALE 100 FT. TO AN INCH

84

WEBSTER

PIERCE ST.

4
0
MOORE

15

OTSENINGO

JACKSON

BROOME

BALDWIN

HAYES

FLOWER



86
HALL ST.

17

TOMPKINS

BELDEN

88

CONKLIN AV.

CONKLIN AV.

2ND ST.

86

12

22

23

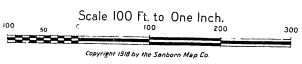
DR. FALMER'S
CONVENTION
HALL
100 BROADWAY
BINGHAMTON, N.Y.

LOW SCALE
AREA INDICATED

THE ARENA

THE ARENA

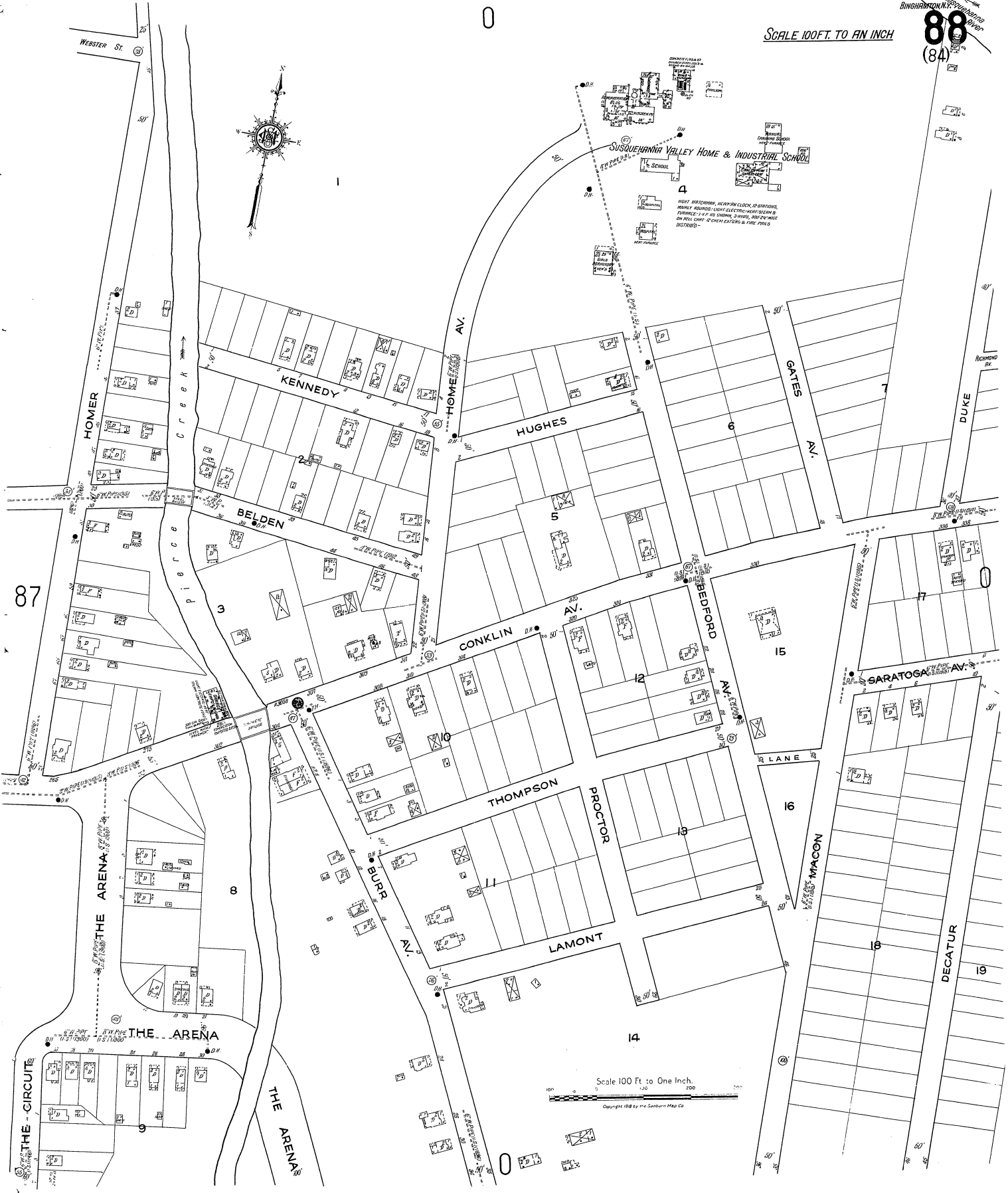
GRAND



Scale 100 Ft. to One Inch.

Copyright 1918 by the Sanborn Map Co.

SCALE 100 FT. TO AN INCH



87

0

AV.

CONKLIN AV.

THOMPSON

LAMONT

0

Scale 100 Ft. to One Inch.

Copyright 1928 by the Sanborn Map Co.

SUSQUEHANNA VALLEY HOME & INDUSTRIAL SCHOOL

RIGHT: BRICKWORK, BEER-PAN CLOCK, 12 CORNERS,
HEAVY ROUND-ROOF ELECTRIC-MOUNT TERM &
FURNACE, 11-12-13 SHING, 2-10-11 SHING, 10-12 SHING
ON WALL CHIM. 12 CHIM EXTERIOR & TIME PINS
DETACHED.

HOMER

KENNEDY

HUGHES

BELDEN

GATES AV.

DUKE

BEDFORD AV.

SARATOGA AV.

MACCON

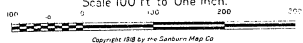
DECATUR

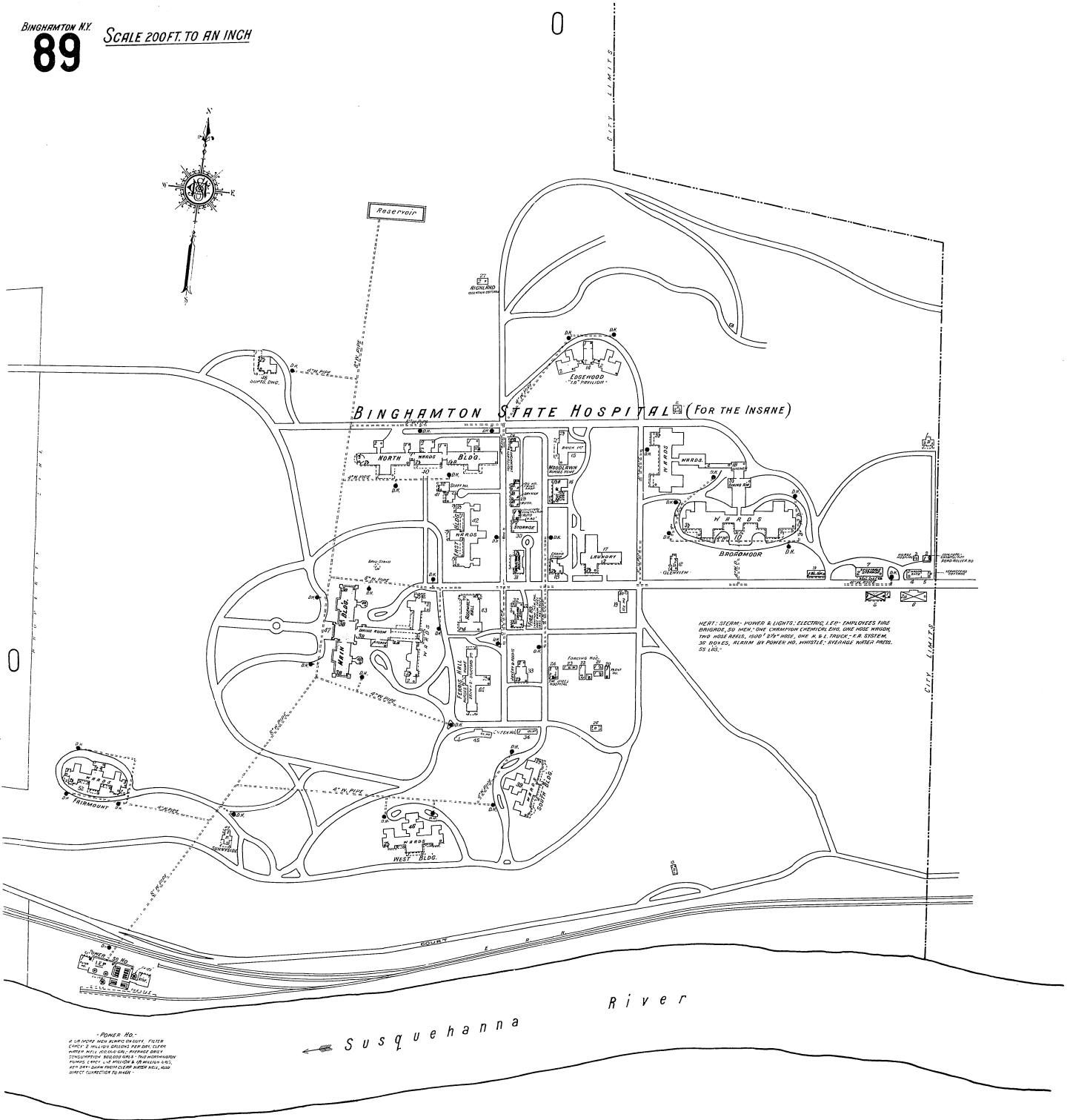
THE ARENA

THE ARENA

THE ARENA

THE - CIRCUIT





HEAT - STEAM - POWER & LIGHTS; ELECTRICAL; EMPLOYEES FIRE BRIGADE; 50 MEN - ONE OPERATOR; CHEMICALS; DRUGS; AND WIDE WAGON; TWO HOSE REELS, 300' 2 1/2" HOSE, ONE M. & L. TRUCK - F. R. SYSTEM 30 VEHICLES, ALARM BY POWER HO. WHISTLE; AVERAGE WINTER PRESS. 35 DEG.

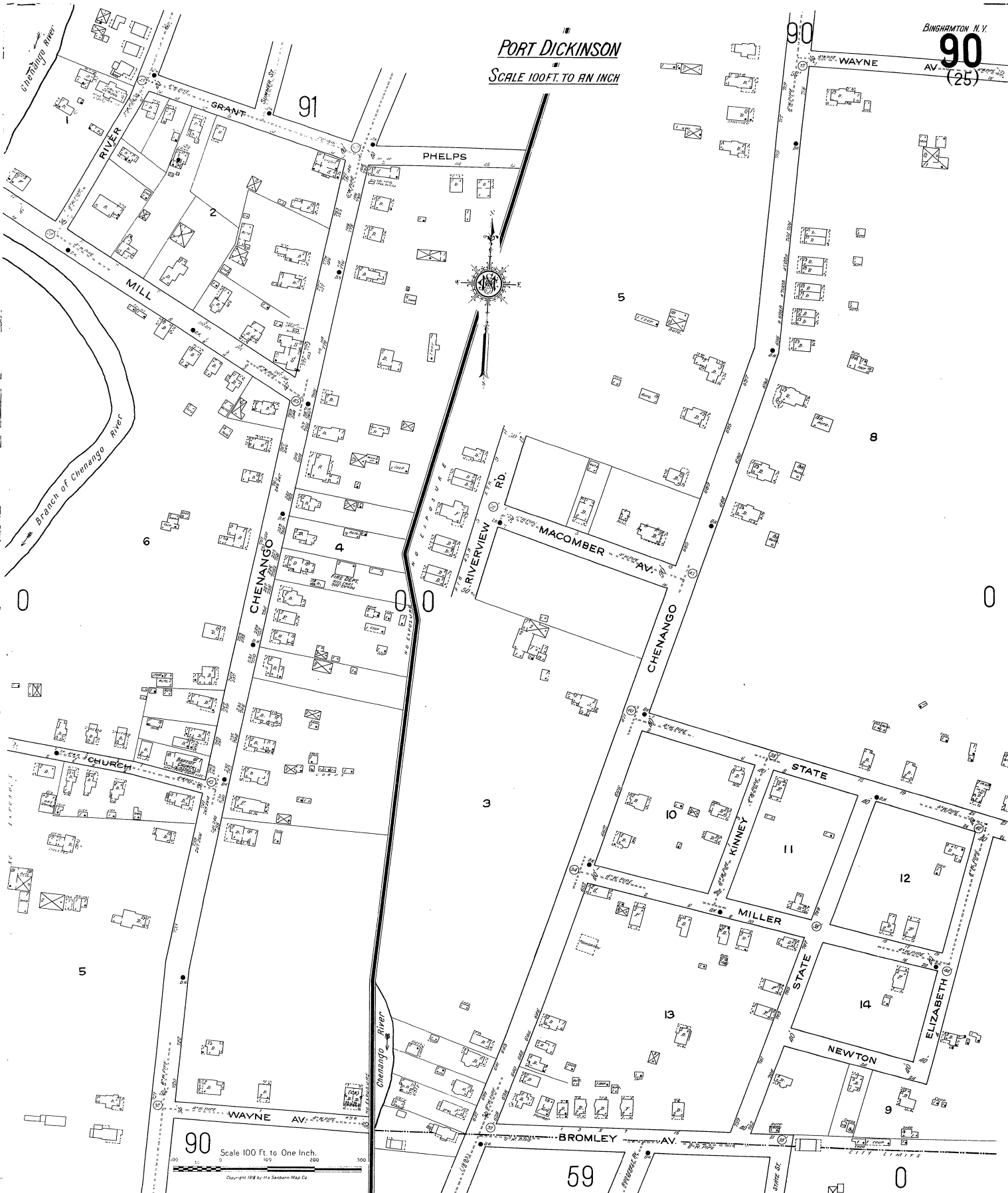
POWER HO. - 2 OR 3000 GAL. POWER IN WARE, FILTER CASES & 100 GAL. BOTTLES FOR GAS; TUBS WATER PUMP; 500 GAL. GAS; 1000 GAL. DIESEL; CONDENSATION; 1000 GAL. WATER; 1000 GAL. FRESH WATER; 1000 GAL. WASTE WATER; 1000 GAL. WASTE WATER; 1000 GAL. WASTE WATER; DIRECT CONNECTION TO WATER



Copyright © 1918 by the Sanborn Map Co.

PORT DICKINSON

SCALE 100 FT. TO AN INCH



90 Scale 100 Ft. to One Inch.
0 100 200 300
Copyright 1938 by The Sanborn Map Co.

59

0

BINGHAMTON, N.Y.

91
(25)

SCALE 100 FT TO AN INCH

PORT DICKINSON

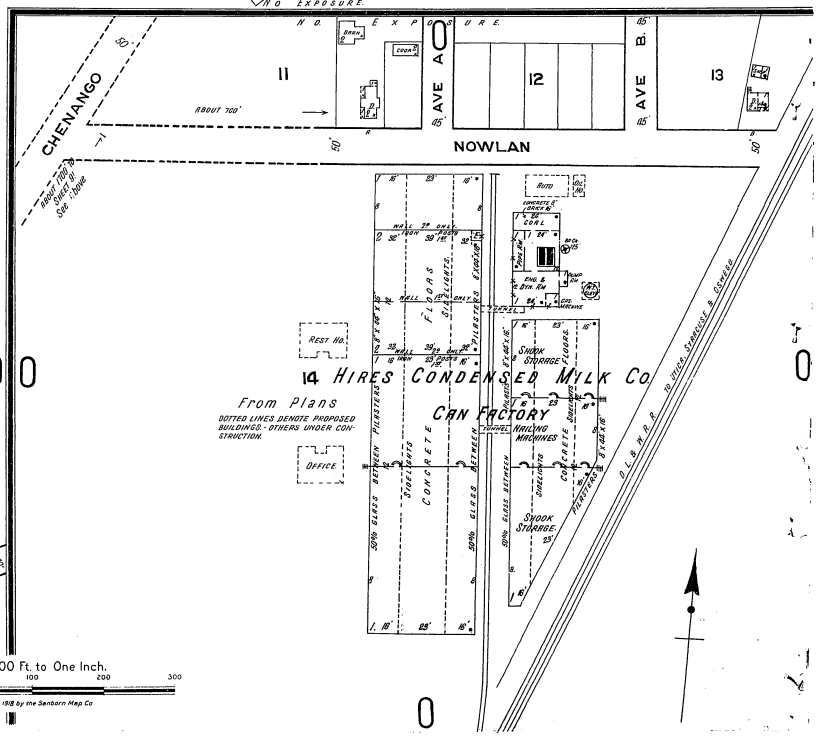
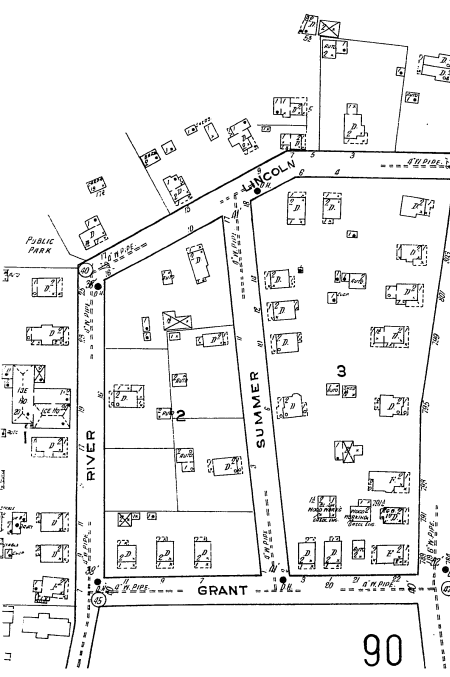
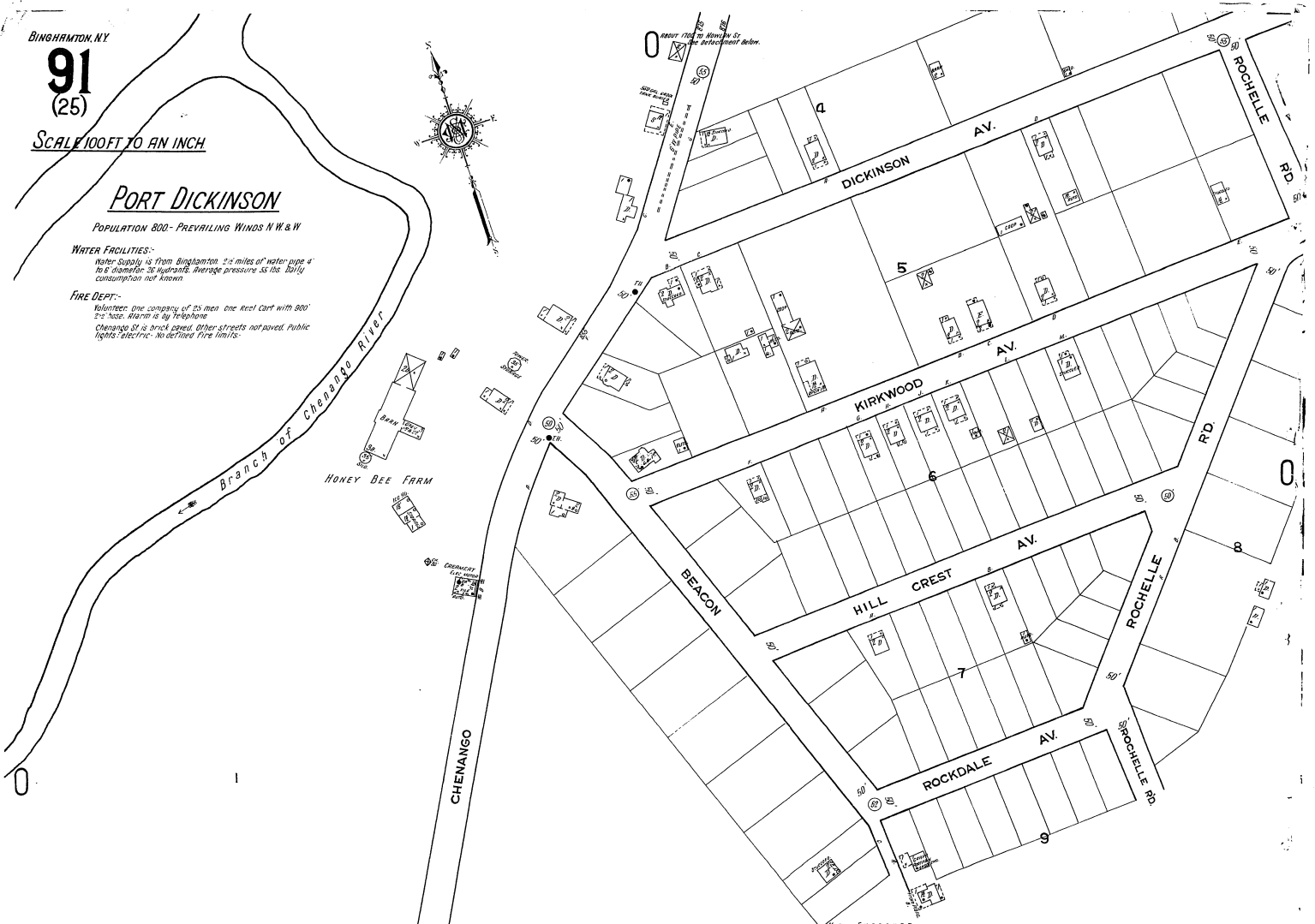
POPULATION 800 - PREVAILING WINDS N.W. & W.

WATER FACILITIES:

Water Supply is from Binghamton 2 1/2 miles of water pipe 4" to 6" diameter to hydrants. Average pressure is 35 lbs. Daily consumption not known.

FIRE DEPT.:

Volunteer one company of 25 men one reel cart with 800' 2 1/2" hose. Alarm is by telephone.
Chenango St. is brick paved. Other streets not paved. Public lights - electric. No defined fire limits.



Scale 100 Ft. to One Inch.
Copyright 1918 by the Sanborn Map Co.