

INSURANCE MAPS of

Elmira

INCLUDING ELMIRA HEIGHTS
 ALSO PARTS OF TOWNS OF
 ELMIRA, SOUTHPORT and HORSEHEADS

NEW YORK

PUBLISHED BY THE **Santorn J. A. Company**

NEW YORK

1931

Copyright 1931 by the Santorn Map Co.

SEP 16 1931

© of san. 795

Great care is exercised in the preparation of our publications and in our service, but absolute accuracy is not guaranteed.

Division of Maps
 SEP 25 1931
 Library of Congress

REPORT

Population.—Elmira 47,381. Elmira Heights 5,059. Community 70,000. Prevailing Winds.—North and West. Ground Elevations.—Level. Public Lights.—Electric.

WATER FACILITIES

Gravity and direct pressure system of water works, owned by the city. 2 sources, 70% of the supply is pumped from the Chemung River, by 1 Allis-Chalmers centrifugal motor driven pump, capacity 7,500,000 gallons per day, also 1 Kerr steam turbine centrifugal pump, capacity 7,500,000 gallons per day. One 24" and one 30" intake, discharged through 24" force main to filter house, located 1 1/2 miles north, 30% of the supply is from water shed of 48 square miles, going into Hoffman Creek Reservoir, capacity 150,000,000 gallons, elevation of outlet 1,060'. Water goes through filters, capacity 8,000,000 gallons per day, pumped into system by 2 DeLaval motor driven centrifugal

pumps, one of 10,000,000 gallons and the other of 14,000,000 gallons capacity, overflow goes into distribution reservoir, capacity 3,500,000 gallons, overflow elevation 944'. Mc-Zann equalizing reservoir, capacity 1,500,000 gallons, to the southwest of city to be built in 1931.

144.96 miles of pipe. 743 hydrants (611 hydrants in city and 132 hydrants outside). Average daily consumption 6,840,000 gallons. Fire pressure in conflagration district 72 lbs.

Note.—City of Elmira furnishes water to the Villages of Elmira Heights, West Elmira and Southport Corners.

FIRE DEPARTMENT

Fully paid. 2 platoon system, 1 chief, 2 assistant chiefs, and 70 regulars. 5 stations, fully motorized.

4 American-LaFrance, type 75, triple combinations, carry 750 gallon per minute pump, one 40 gallon chemical tank, refill, and 250 1/2" hose, 200 3" hose, 800 2 1/2" hose, one 12' ladder, one 24' extension

ladder, two 24 gallon chemical extinguishers, etc. each. 1 American-LaFrance, type 31, hook and ladder, carries 75 aerial, total of 336' of ladders, four 24 gallon chemical extinguishers, etc. 1 American-LaFrance, type 112, combination hose and ladder truck, carries one 40 gallon chemical tank, refill, and 250 1/2" hose, 800 2 1/2" hose, 160' of ladders, two 24 gallon chemical extinguishers, etc. 1 American-LaFrance, type 14, squad cart, carries 200 3" hose, 400 2 1/2" hose, 83' of ladders, one 40 gallon chemical tank, refill, 250 1/2" hose, rescue equipment and salvage covers, etc. 1 chief's Studebaker sedan. 1 chief's Willys-Knight touring. 1 Dodge utility truck. 1 American-LaFrance 1st size steamer, capacity 900 gallons per minute, to be towed. 2 wagons, to be towed, carries double turrets each. Total hose 1,000' of 3", 6,950' 2 1/2".

Gamewell fire alarm system, consisting of 113 boxes on 8 circuits housed on first floor of two and three story brick jointed building on E. Gray St.

Note.—Elmira Fire Department answers all alarms in the Villages of Elmira and Southport.

FIRE-RESISTIVE ROOFING ORDINANCE

Ordinance prohibiting wooden shingle roofs, adopted July 23rd, 1923. No date of replacement.

ELMIRA HEIGHTS

Volunteer. 1 company of 42 men. 1 chief, 2 assistant chiefs, 2 paid drivers. 1 station, apparatus fully motorized.

1 American-LaFrance, type 40, triple combination, carries 350 gallon per minute pump, one 35 gallon chemical tank, refill, and 200 1/2" hose, 1,000 2 1/2" hose, one 10' roof ladder, one 24' extension ladder, two 24 gallon extinguishers. 1 Brockway truck, American-LaFrance equipped, carries two 35 gallon chemical tanks, refills, 150 1/2" hose, 1,000 2 1/2" hose, one 10' roof ladder, one 28' extension ladder, two 24 gallon extinguishers. Total hose 3,000 2 1/2".

Alarm given by electric siren on roof of Village Hall.

No Fire-resistive Roofing Ordinance.

COMPOSITE INDEX

This Index becomes obsolete whenever this volume is split up into separate Bound Volumes

Table with multiple columns listing streets and their corresponding page numbers. Includes sections for A, B, C, D, E, F, G, H, I, J, K, L, M, N, O, P, Q, R, S, T, U, V, W, X, Y, Z. Each entry consists of a street name followed by a page number.

* Indicates only one side of Street shown.

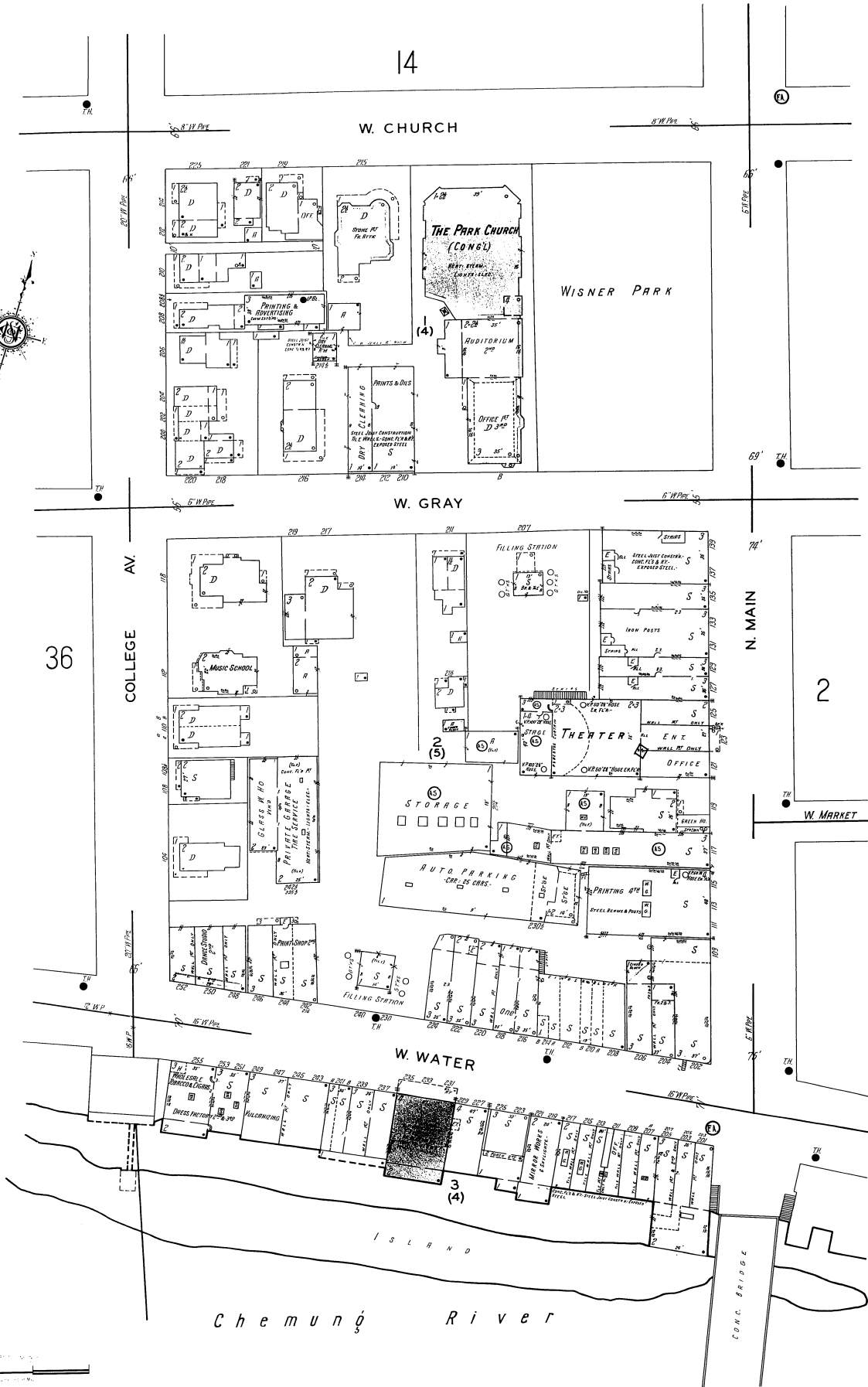
COMPOSITE INDEX - continued

This Index becomes obsolete whenever this Volume is split up into separate Bound Units

ELMIRA, N. Y.

Table with multiple columns listing street names, addresses, and business names. Includes sections for 'SPECIALS' and 'M' (Miscellaneous). Lists include streets like Mt. Zoar, Schuyler, Wall, Town of Elmira, and various businesses like County Court House, Majestic Theatre, and various schools.

* Indicates only one side of Street shown.



14

W. CHURCH

WISNER PARK

W. GRAY

36

COLLEGE AV.

N. MAIN

2

W. MARKET

W. WATER

ISLAND

Chemung River

CONC. BRIDGE



3
(20)



13

16

17

17

5

E. 2ND ST

E. 1ST ST

E. CHURCH

E. 3RD ST

RAILROAD AV

STATE

BALDWIN

W. CHURCH

F.N. DOUNCE COAL YARD

BREWERY

SOUTHERN TIER COAL CO

JUNK YARD

AUTO SALES & SERVICE

AUTO SALES & SERVICE

1ST PRESBYN CHURCH

FEDERATION'S BUILDING

YARD

TURN TABLE

COMPRESSOR

ERIC RR LOCOMOTIVE NO. 1

COAL BINS

COAL PILES

STGE

STGE

STGE

STGE

STGE

STGE

STGE

STGE

STGE

STGE

STGE

STGE

STGE

STGE

STGE

STGE

STGE

STGE

STGE

STGE

STGE

STGE

STGE

STGE

STGE

STGE

STGE

STGE

STGE

STGE

STGE

STGE

STGE

STGE

STGE

STGE

STGE

STGE

STGE

STGE

STGE

STGE

STGE

STGE

STGE

STGE

STGE

STGE

STGE

STGE

STGE

STGE

STGE

STGE

STGE

STGE

STGE

STGE

STGE

STGE

STGE

STGE

STGE

STGE

STGE

STGE

STGE

STGE

STGE

STGE

STGE

STGE

STGE

STGE

STGE

STGE

STGE

STGE

STGE

STGE

STGE

STGE

STGE

STGE

STGE

STGE

STGE

STGE

STGE

STGE

STGE

STGE

STGE

STGE

STGE

STGE

STGE

STGE

STGE

STGE

STGE

STGE

STGE

STGE

STGE

STGE

STGE

STGE

STGE

STGE

STGE

STGE

STGE

STGE

STGE

STGE

STGE

STGE

STGE

STGE

STGE

STGE

STGE

STGE

STGE

STGE

STGE

STGE

STGE

STGE

STGE

STGE

STGE

STGE

STGE

STGE

STGE

STGE

STGE

STGE

STGE

STGE

STGE

STGE

STGE

STGE

STGE

STGE

STGE

STGE

STGE

STGE

STGE

STGE

STGE

STGE

STGE

STGE

STGE

STGE

STGE

STGE

STGE

STGE

STGE

STGE

STGE

STGE

STGE

STGE

STGE

STGE

STGE

STGE

STGE

STGE

STGE

STGE

STGE

STGE

STGE

STGE

STGE

STGE

STGE

STGE

STGE

STGE

STGE

STGE

STGE

STGE

STGE

STGE

STGE

STGE

STGE

STGE

STGE

STGE

STGE

STGE

STGE

STGE

STGE

STGE

STGE

STGE

STGE

STGE

STGE

STGE

STGE

STGE

STGE

STGE

STGE

STGE

STGE

STGE

STGE

STGE

STGE

STGE

STGE

STGE

STGE

STGE

STGE

STGE

STGE

STGE

STGE

STGE

STGE

STGE

STGE

STGE

STGE

STGE

STGE

STGE

STGE

STGE

STGE

STGE

STGE

STGE

STGE

STGE

STGE

STGE

STGE

STGE

STGE

STGE

STGE

STGE

STGE

STGE

STGE

STGE

STGE

STGE

STGE

STGE

STGE

STGE

STGE

STGE

STGE

STGE

STGE

STGE

STGE

STGE

STGE

STGE

STGE

STGE

STGE

STGE

STGE

STGE

STGE

STGE

STGE

STGE

STGE

STGE


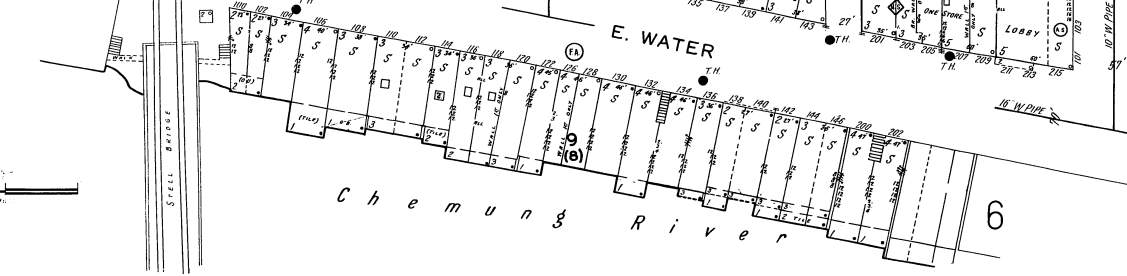
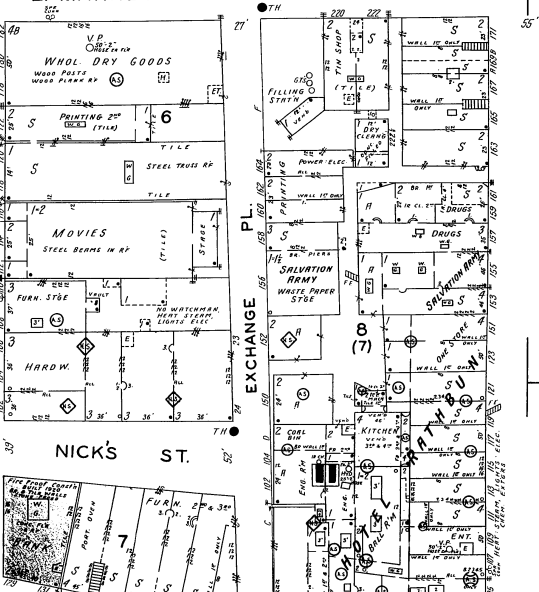
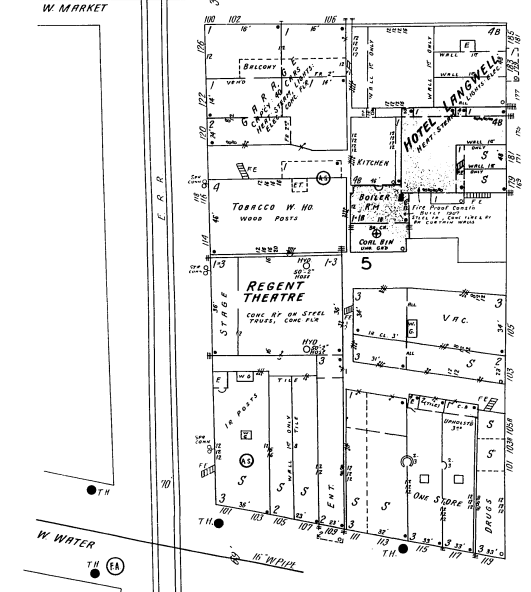
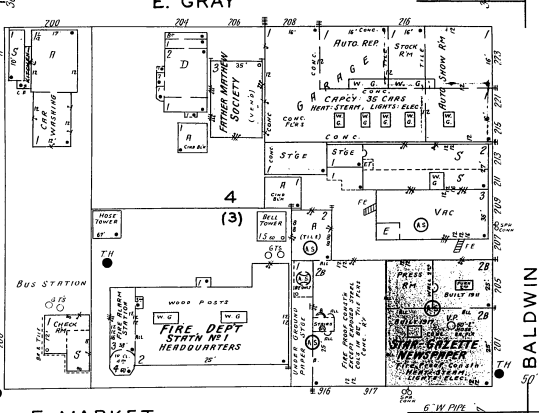
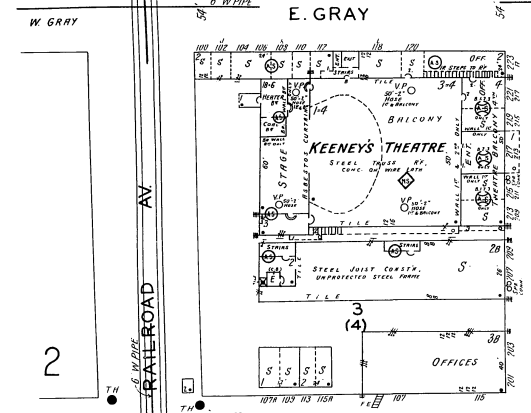
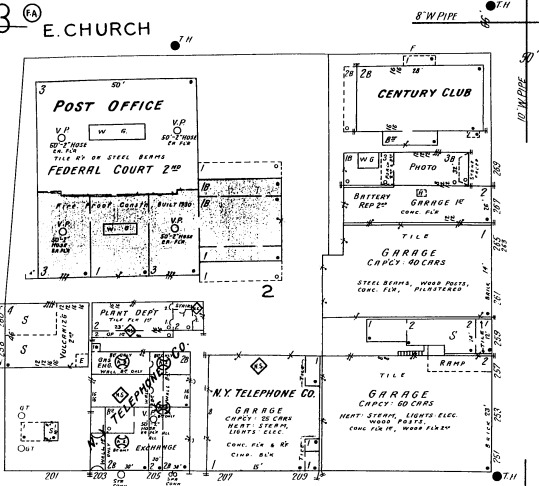
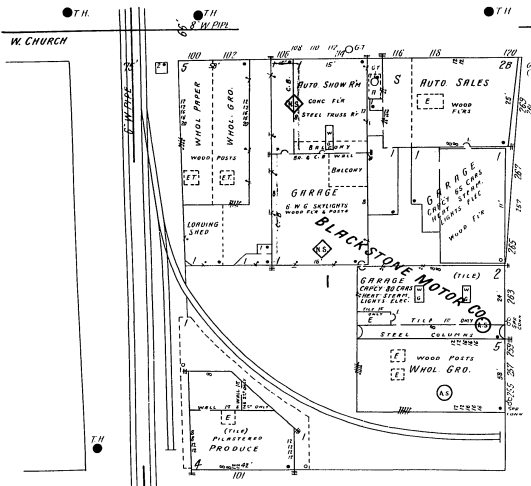
STGE

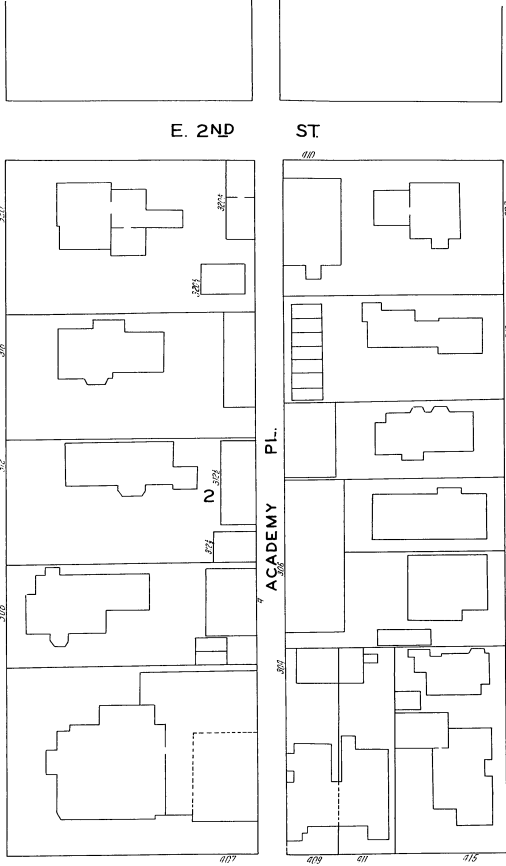
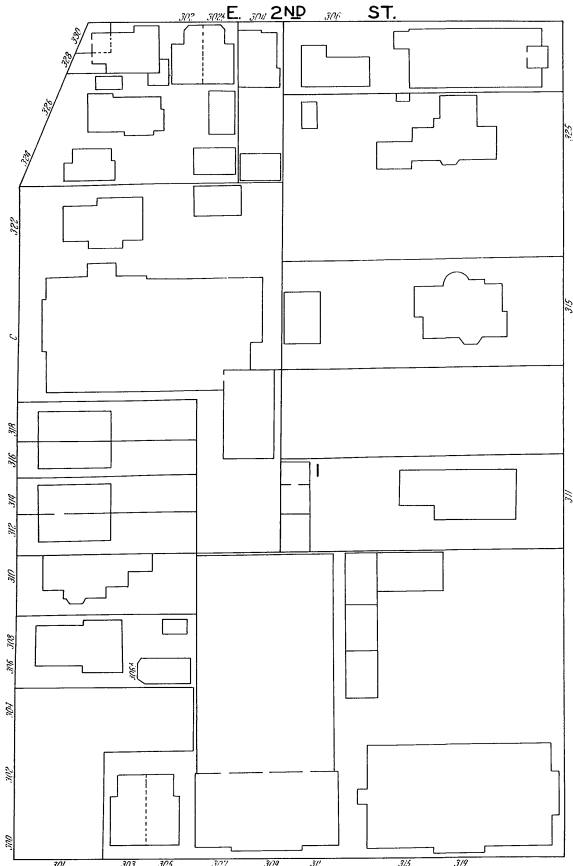
STGE

STGE

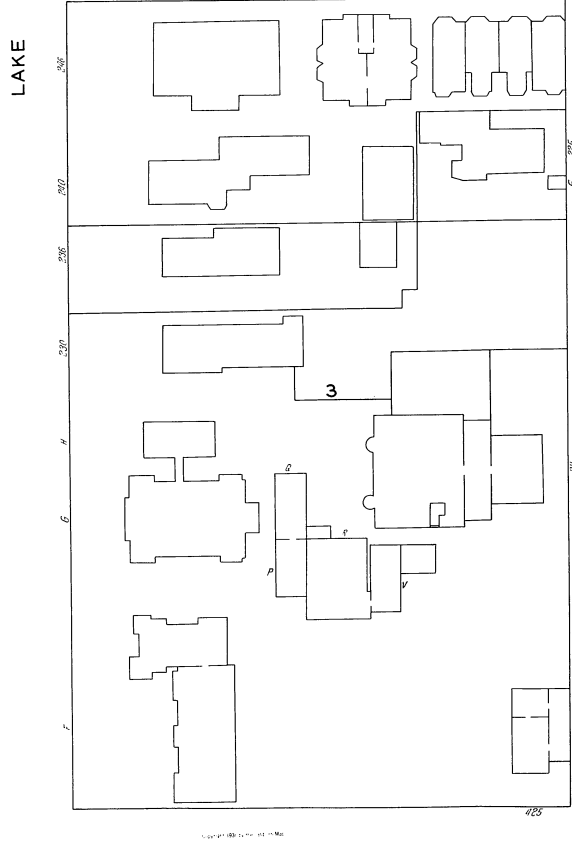
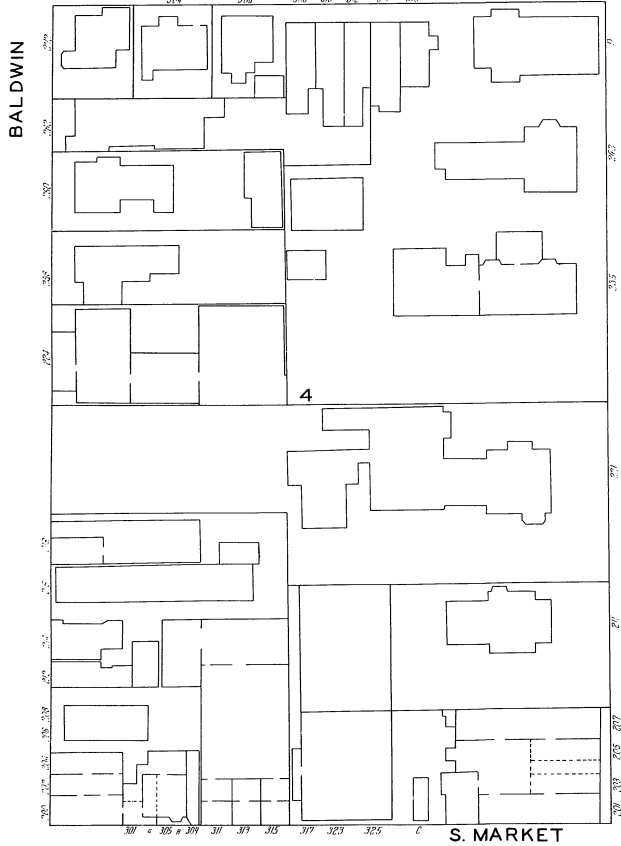




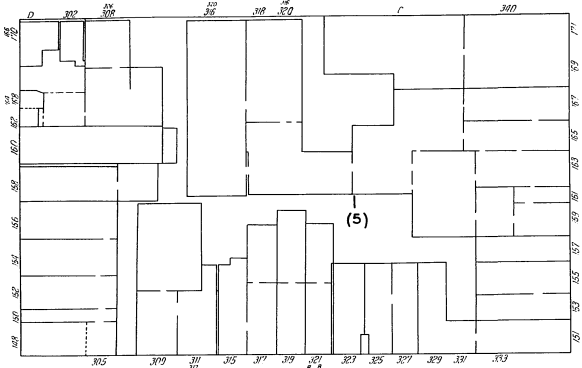




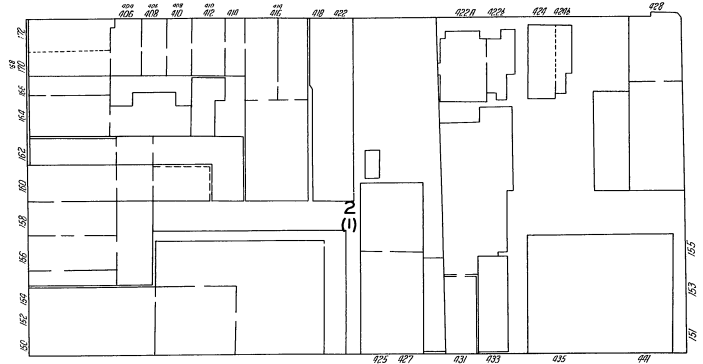
E. CHURCH



BALDWIN

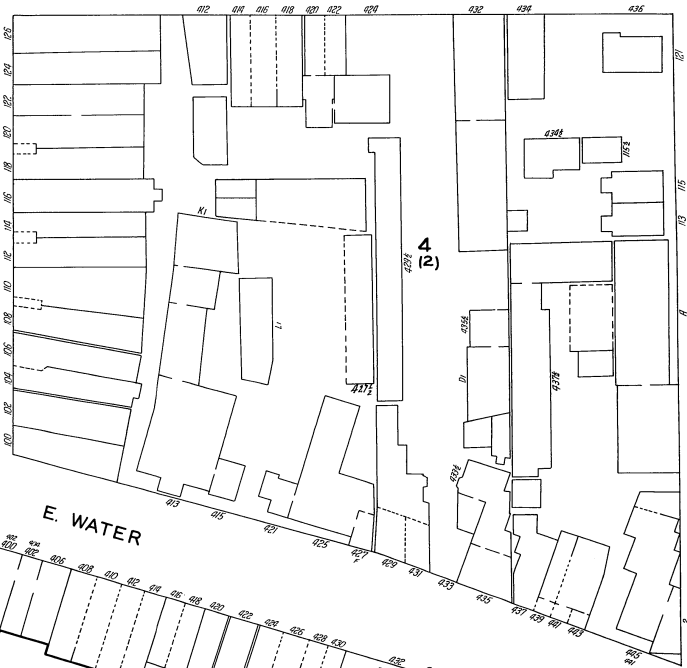


E. MARKET



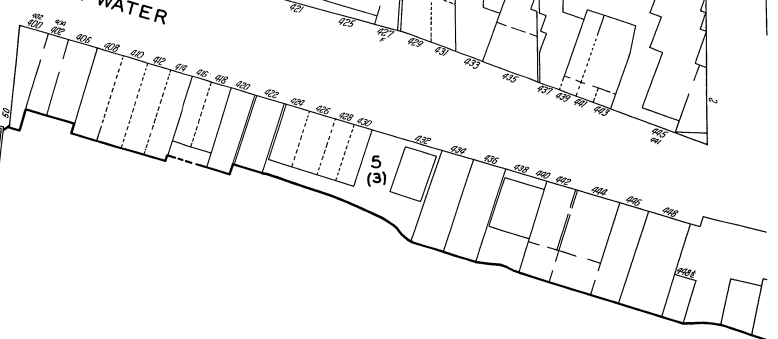
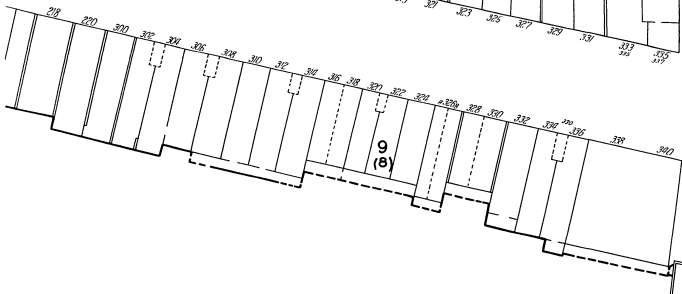
CARROLL

LAKE

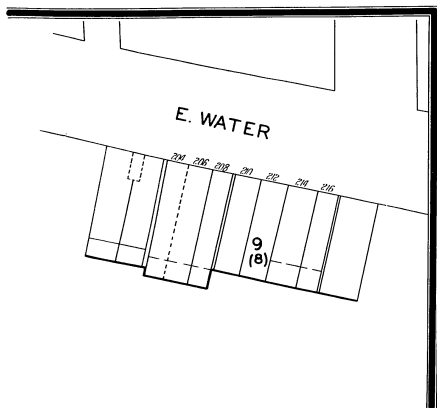


FOX

E. WATER



E. WATER



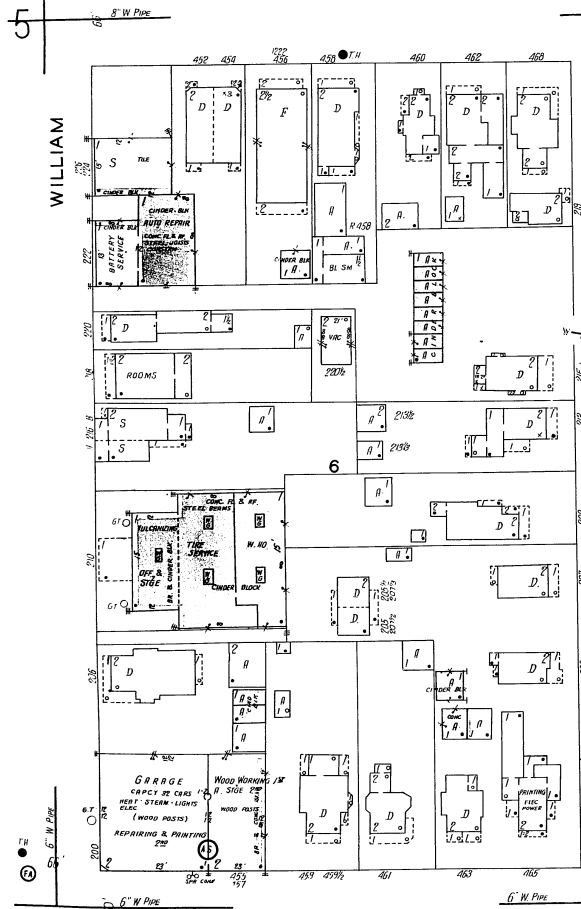
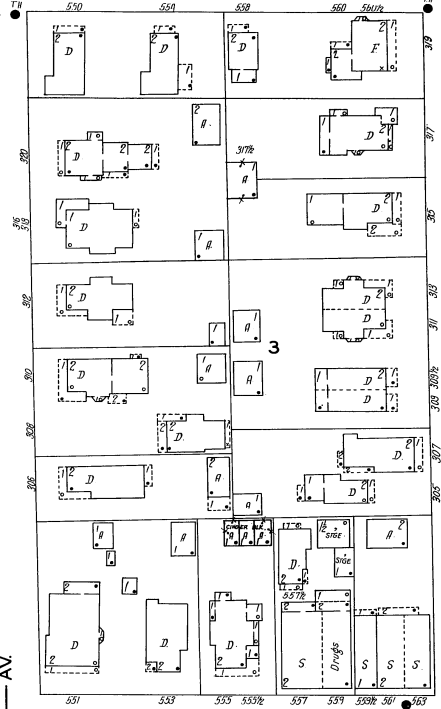
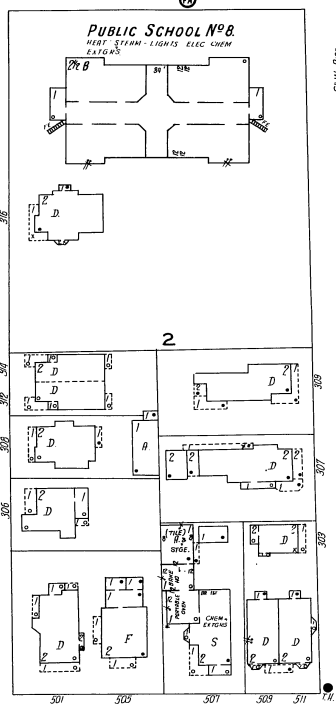
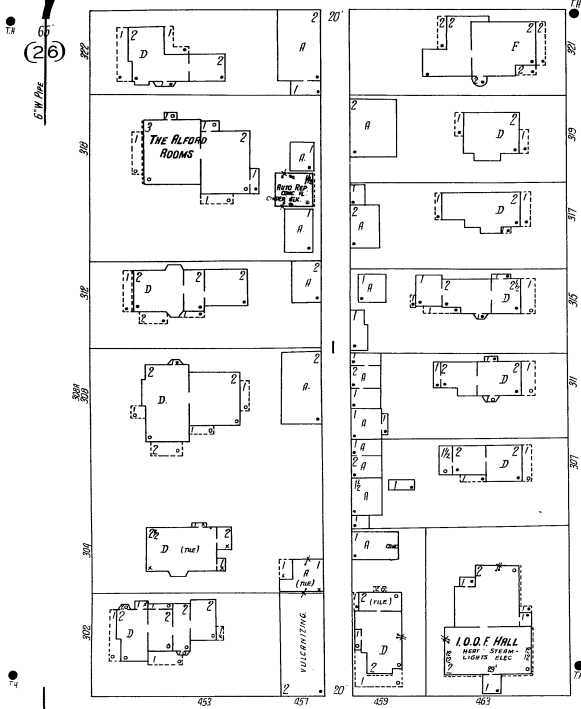


SCALE 50 FT. TO ONE INCH
Copyright 1919 by the Elmira Chamber of Commerce

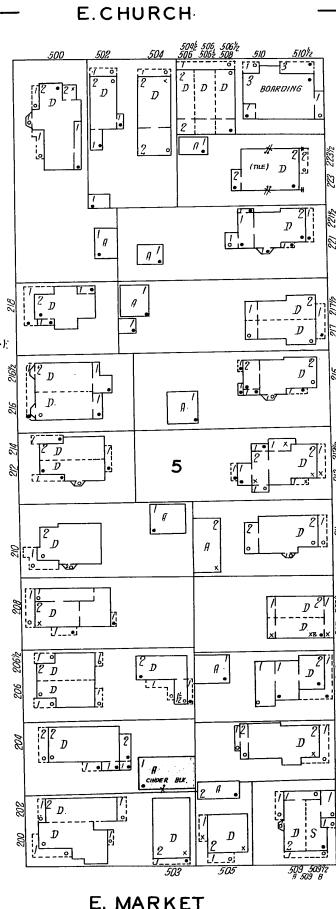
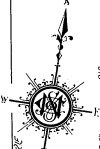
PERRY

18
E. 2ND ST.

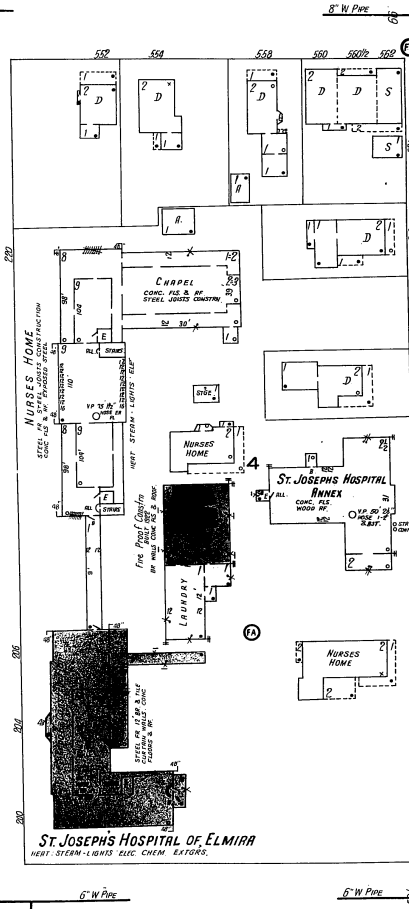
FAIRBANKS PL.





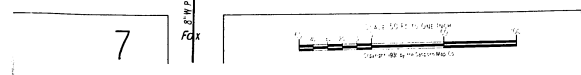
MADISON



DEWITT



HIGH



E. MARKET

7

8

20

11

7

8

(4)

E. MARKET

CARROLL

MADISON AV

JOHN

DEWITT AV

HIGH

E. WATER

Chemung

River

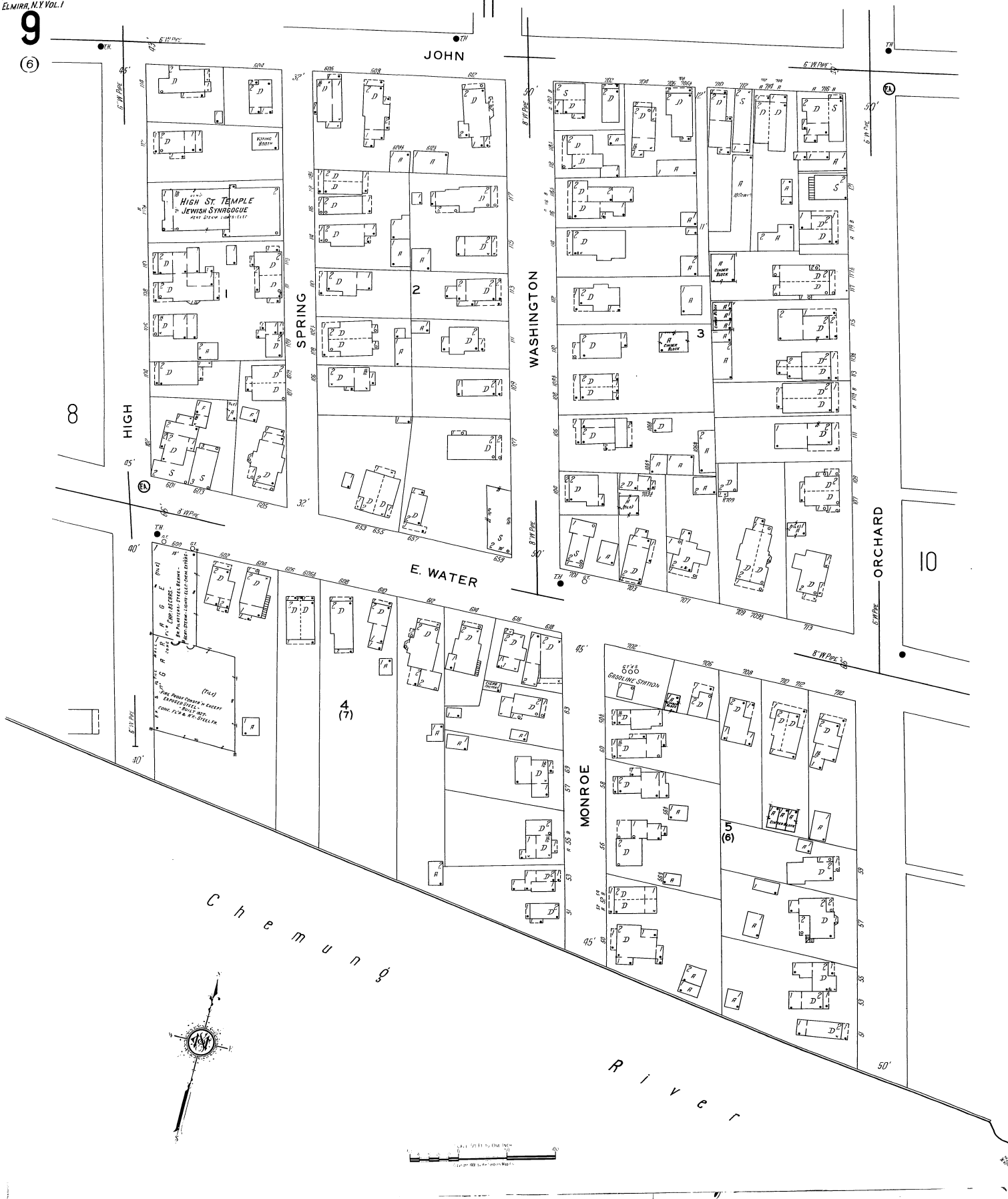
SCALE 50 FT. TO ONE INCH

Copyright 1930 by the Lakeside Map Co.



9

(6)



HIGH ST. TEMPLE
JEWISH SYNAGOGUE

JOHN

SPRING

WASHINGTON

HIGH

E. WATER

ORCHARD

MONROE


C h e m u n g

R I V E R

10

4 (7)

5 (6)





228

ORCHARD

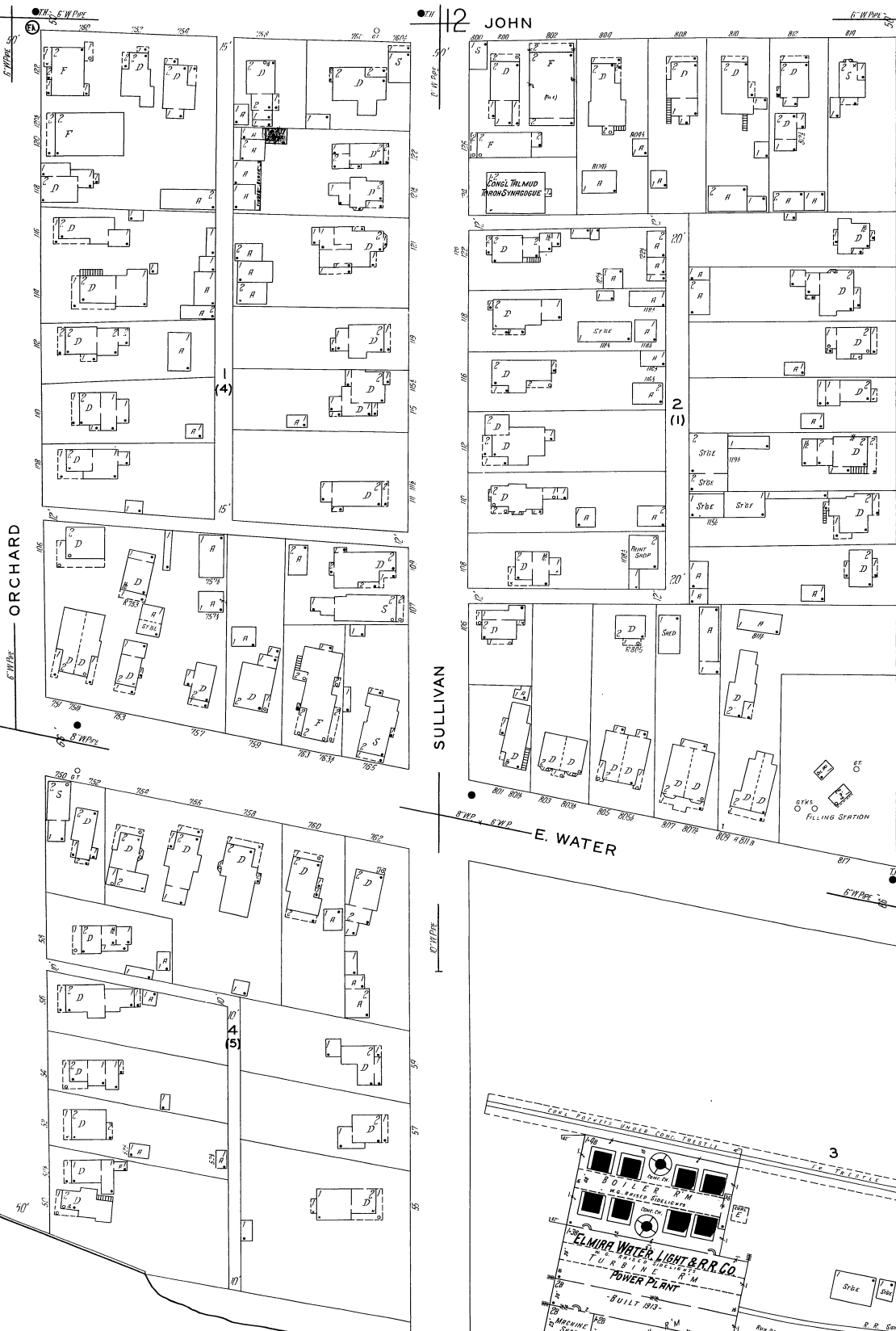
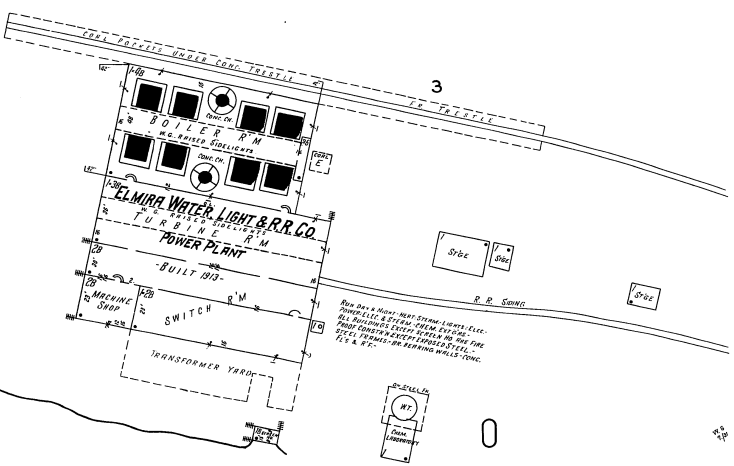
SULLIVAN

HARRIET

JOHN

E. WATER

Chemung River



11

(5)

7

HIGH

E. CHURCH

GREGG

WASHINGTON

ORCHARD

E. MARKET

8


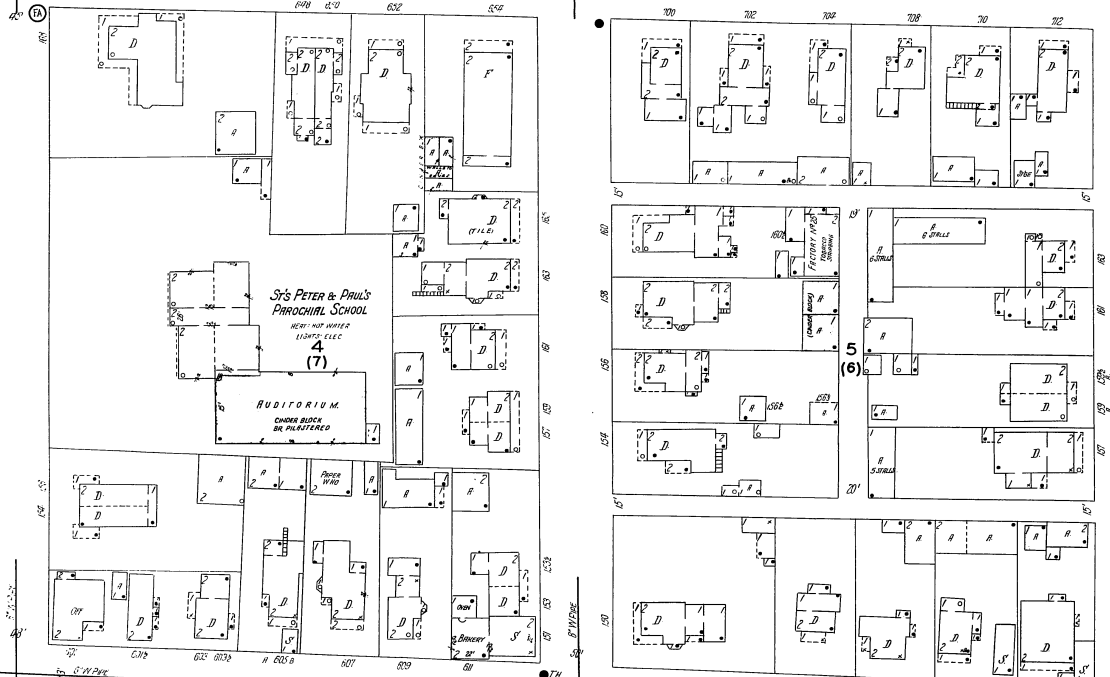
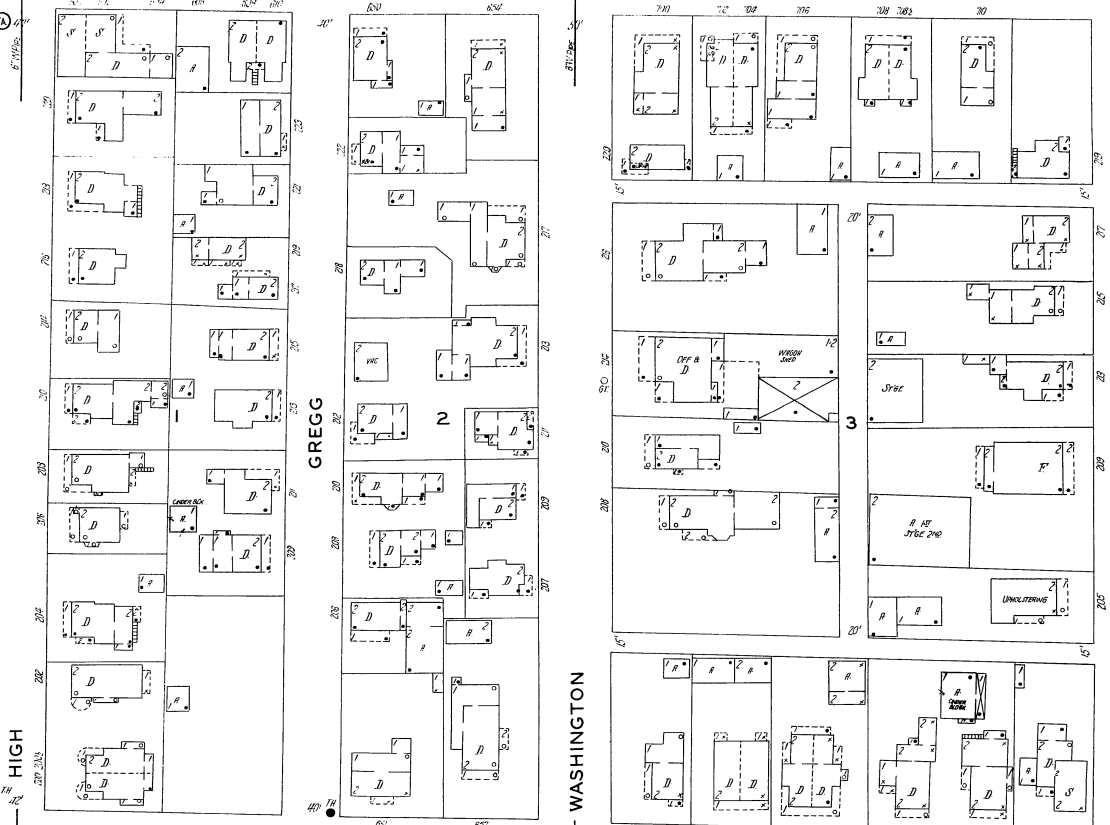


St's PETER & PAUL'S
PAROCHIAL SCHOOL

AUDITORIUM
CHORUS BLOCK
RE-PLASTERED

JOHN

WASHINGTON

12



20

227

E. CHURCH

ORCHARD

SULLIVAN

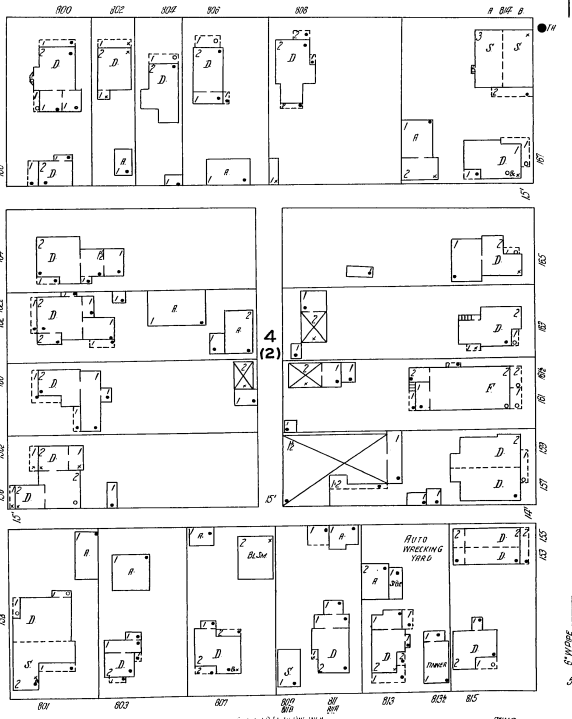
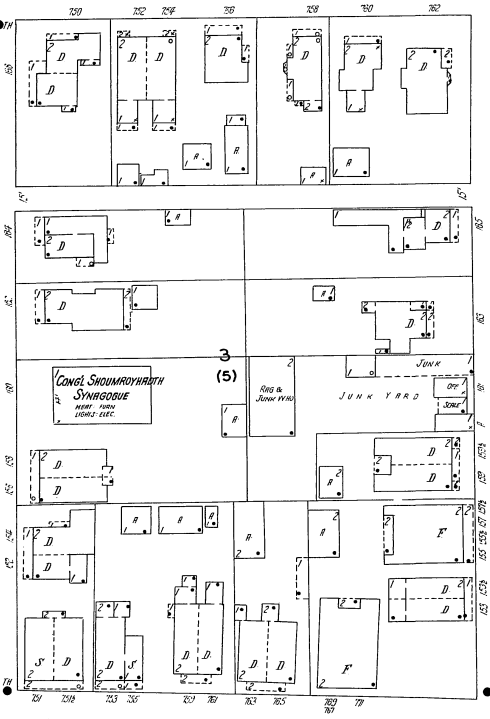
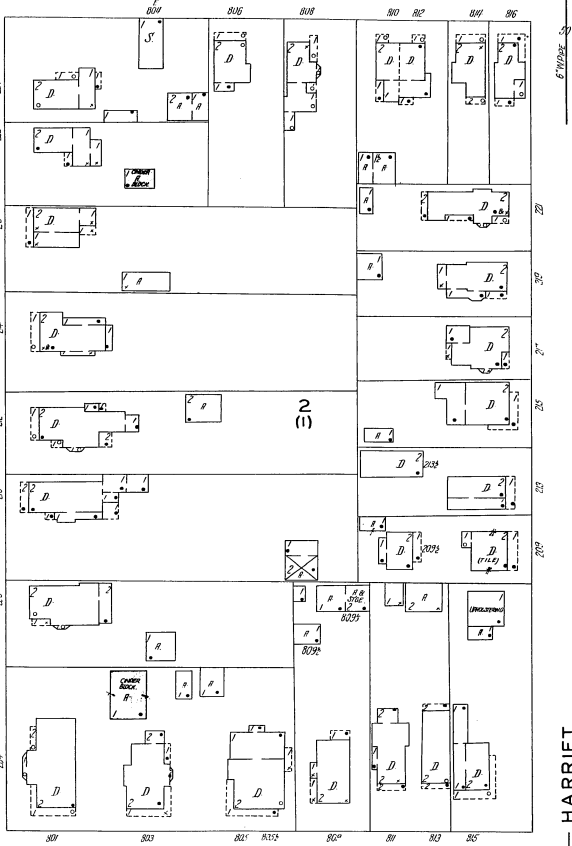
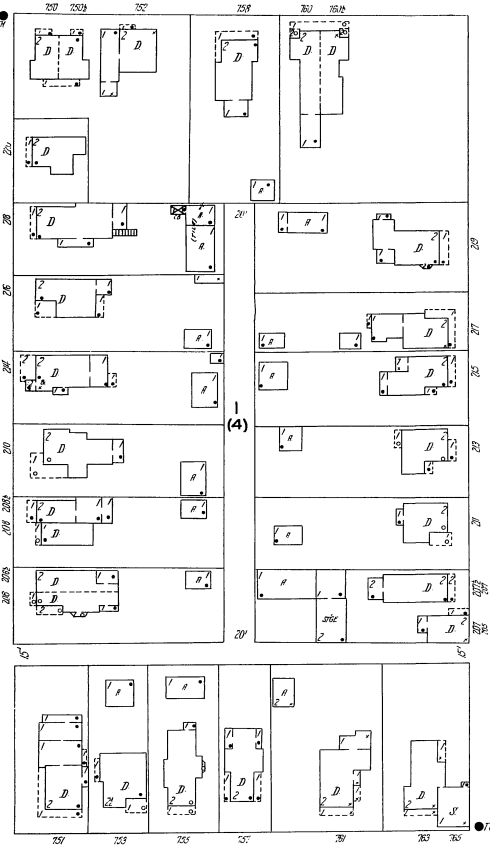
HARRIET

228

E. MARKET

JOHN

10




SCALE 1" TO 60' SEE PLAN
Copyright 1935 by the State of New York

13

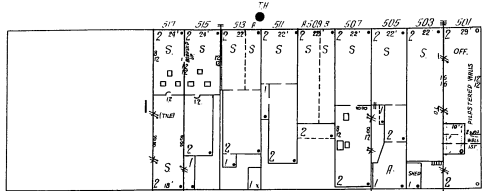
16

3

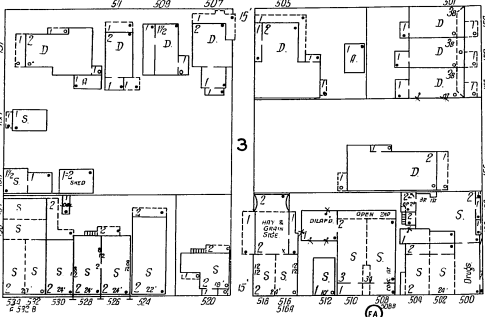
ERIE RAILROAD STATION



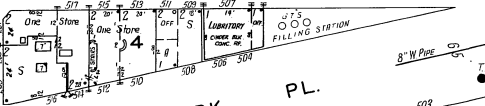
RAILROAD AV



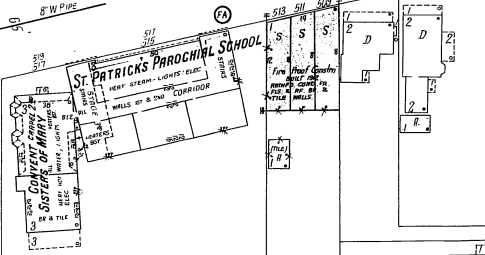
MAGEE



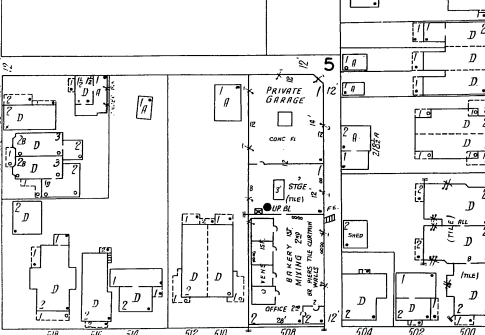
N. MAIN



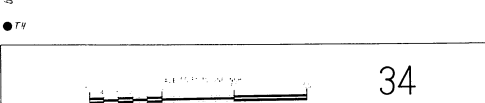
PARK PL.



5

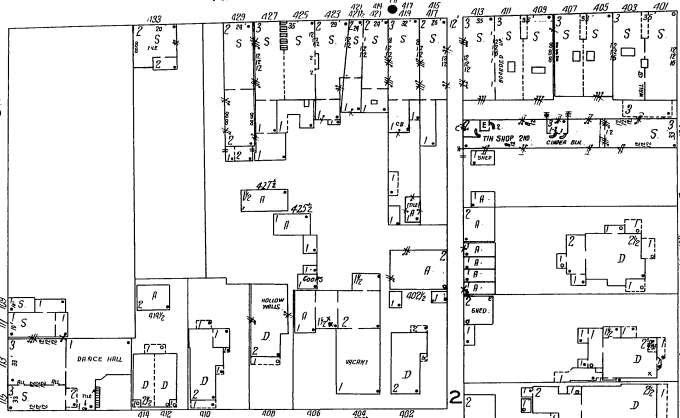


COLLEGE AV

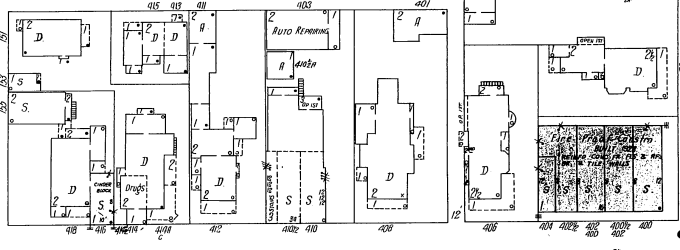


34

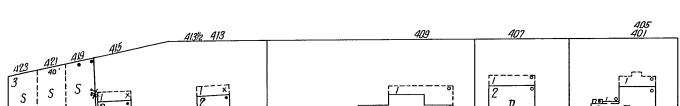
RAILROAD AV



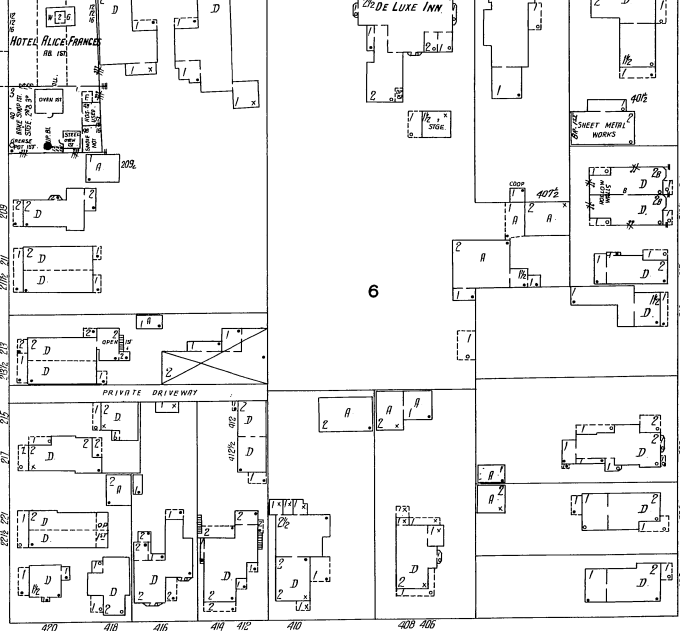
MAGEE



N. MAIN



6

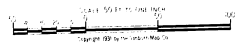
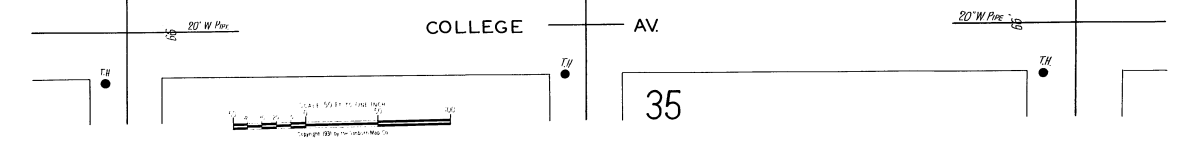
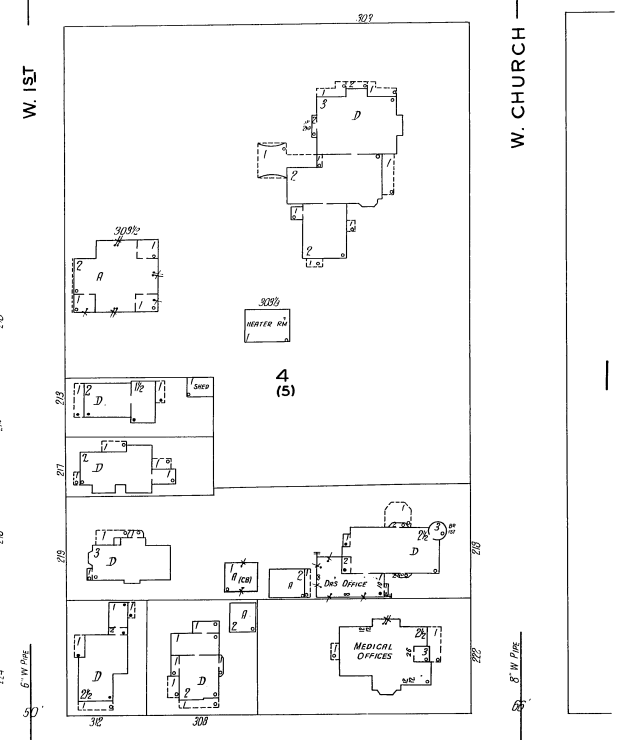
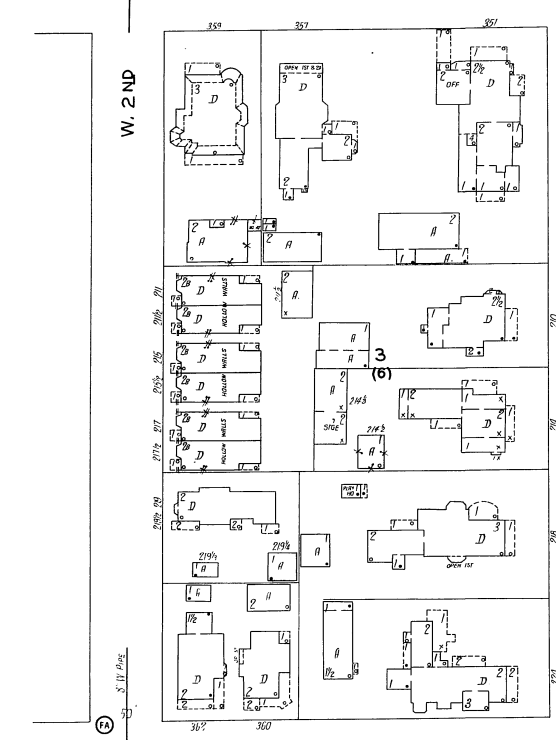
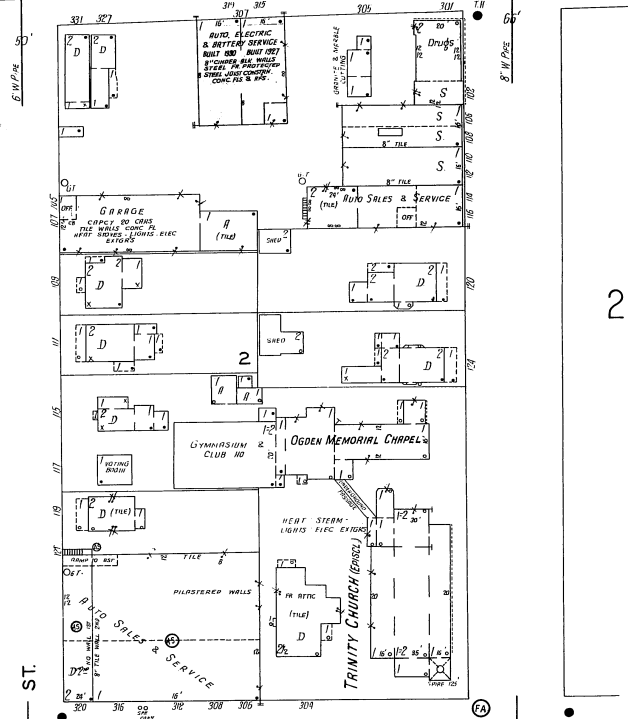
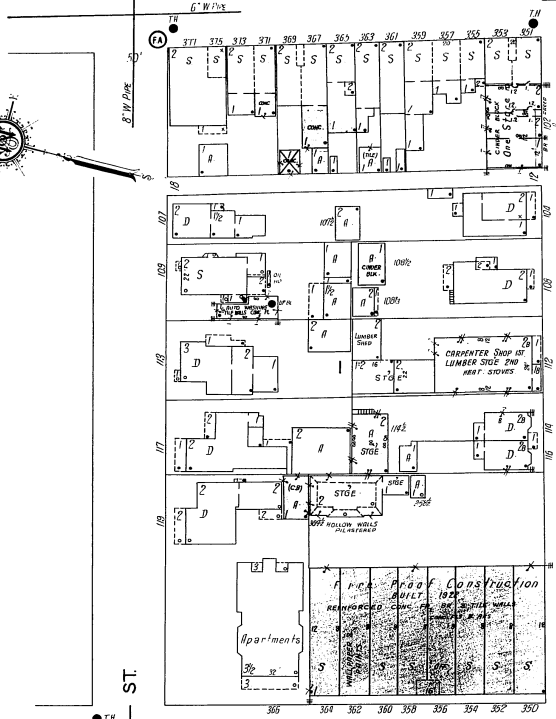



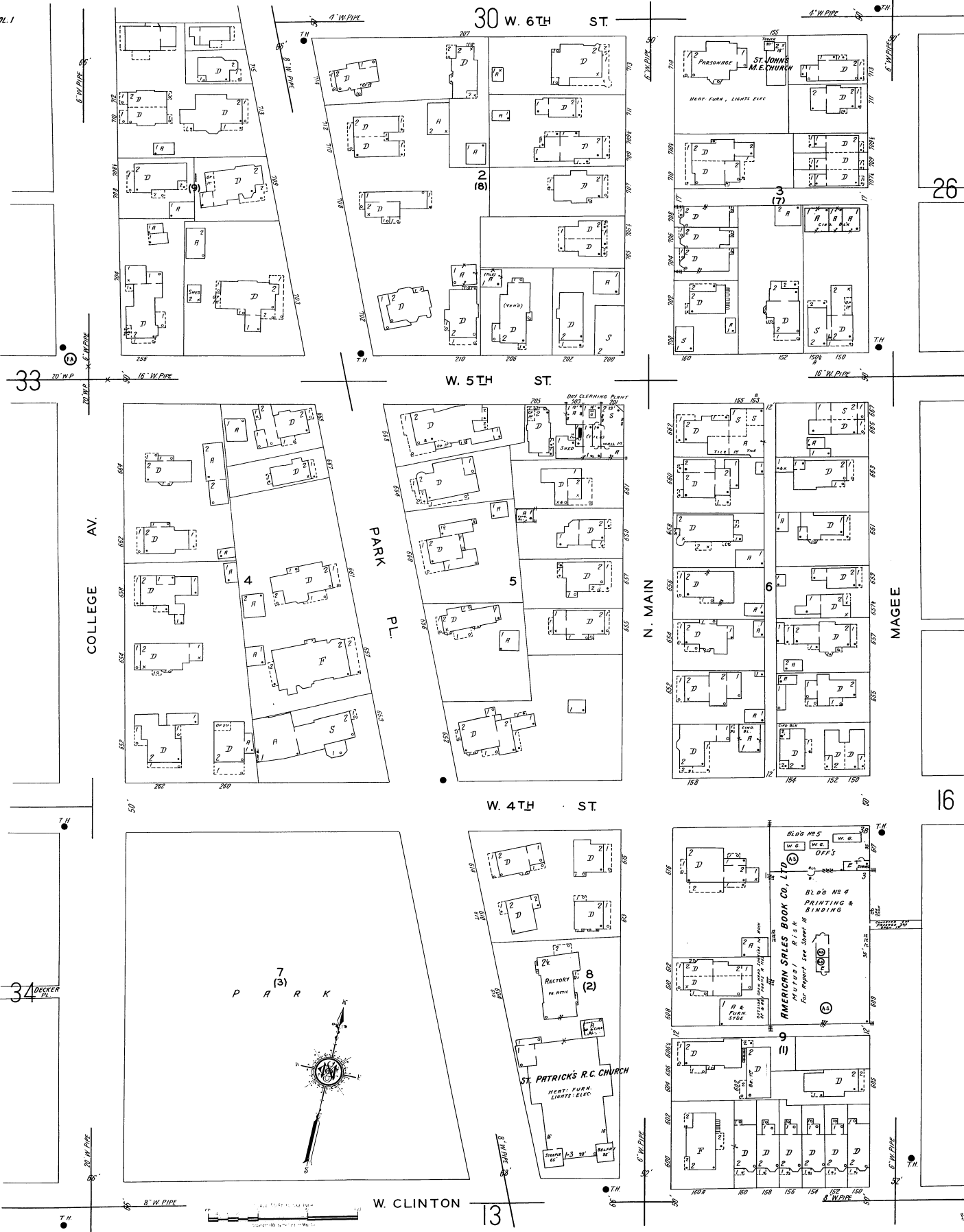
COLLEGE AV



35








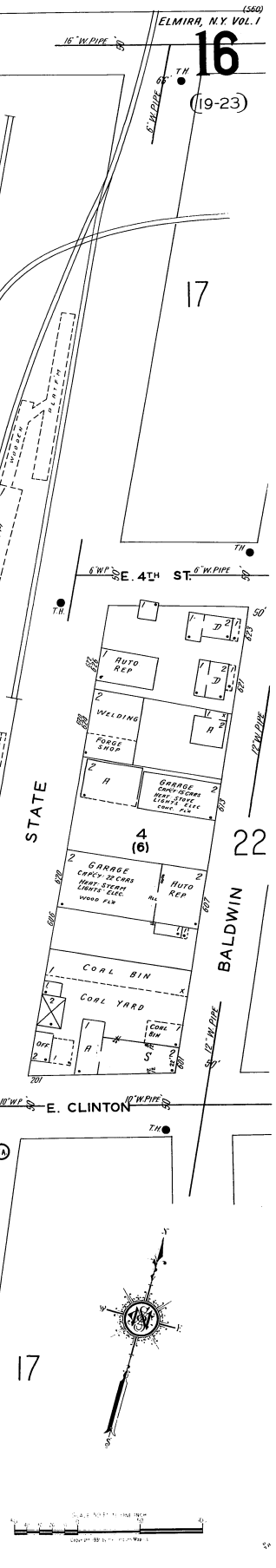
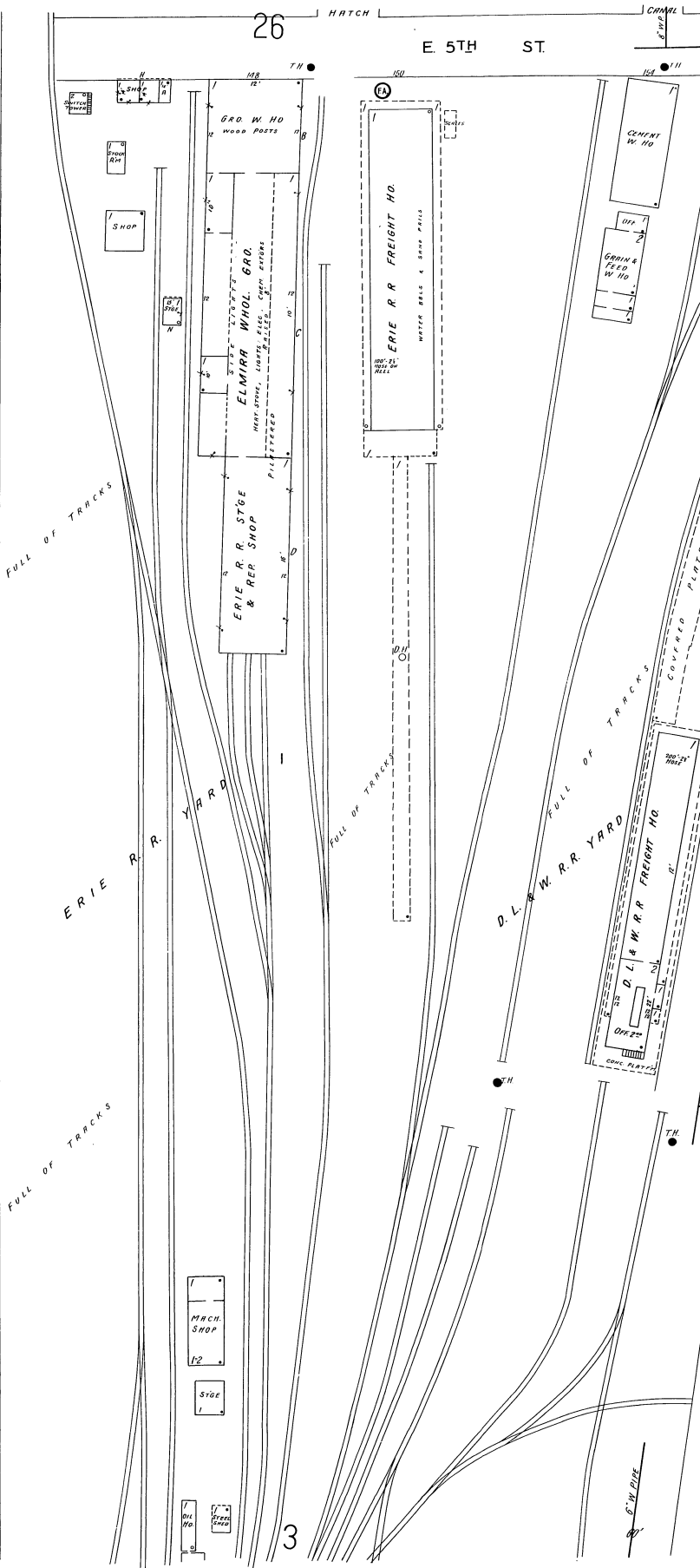
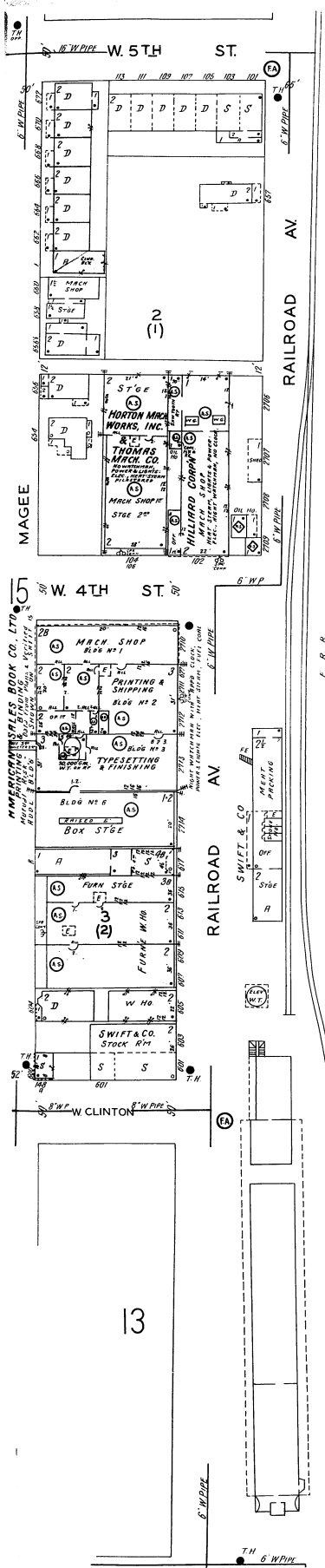
26

16

13

33

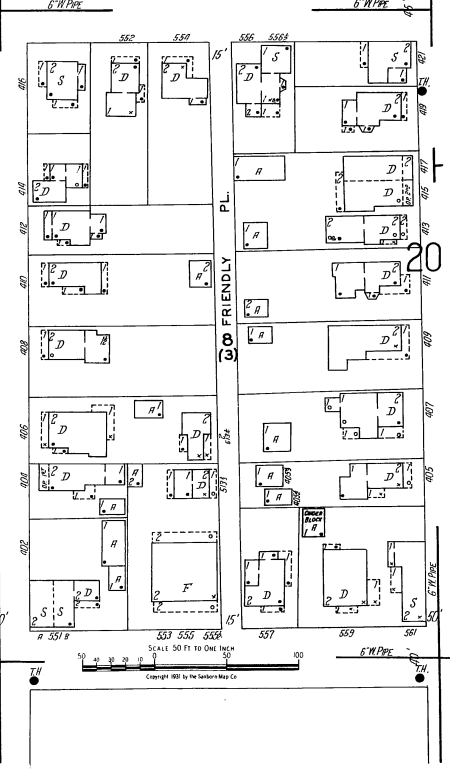
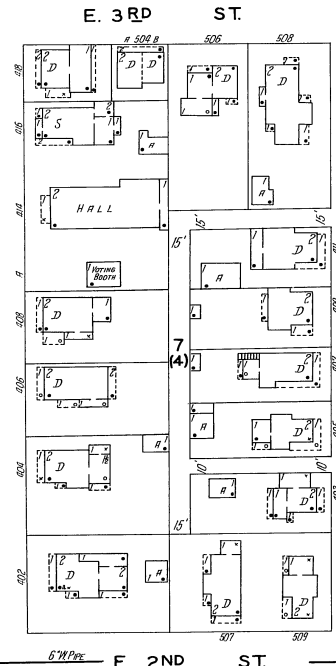
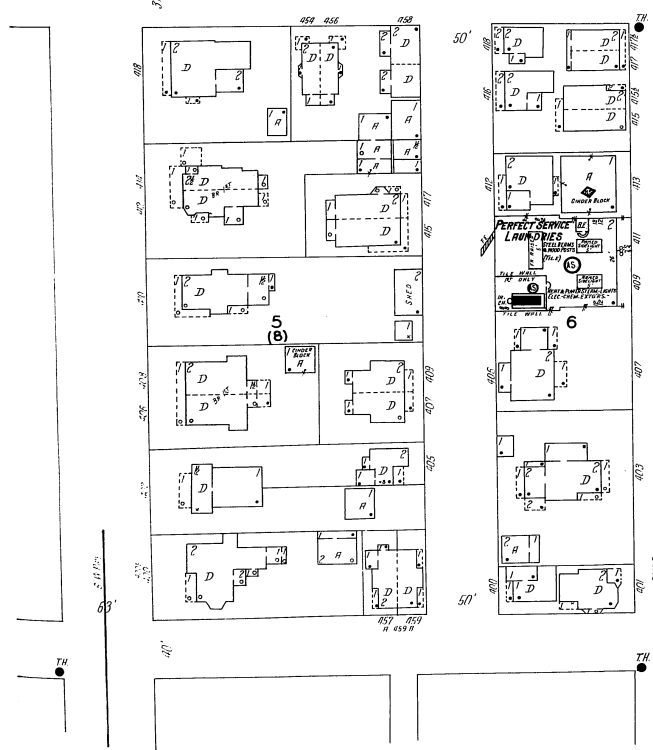
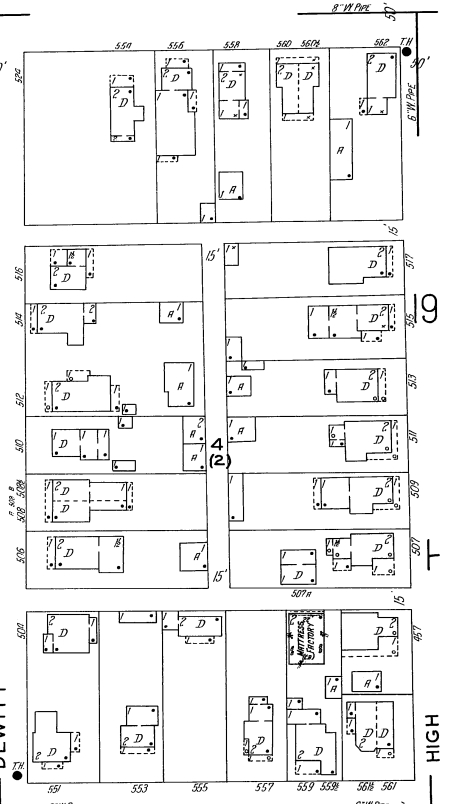
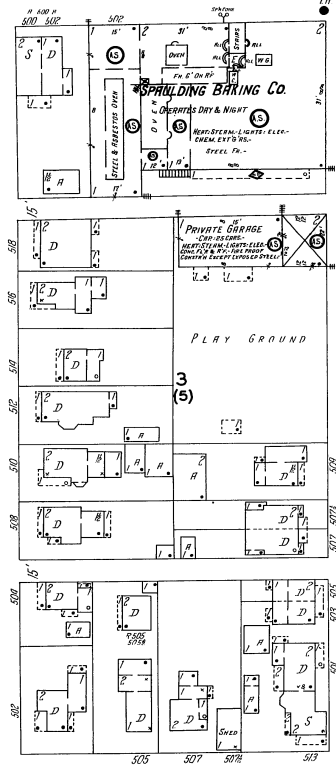
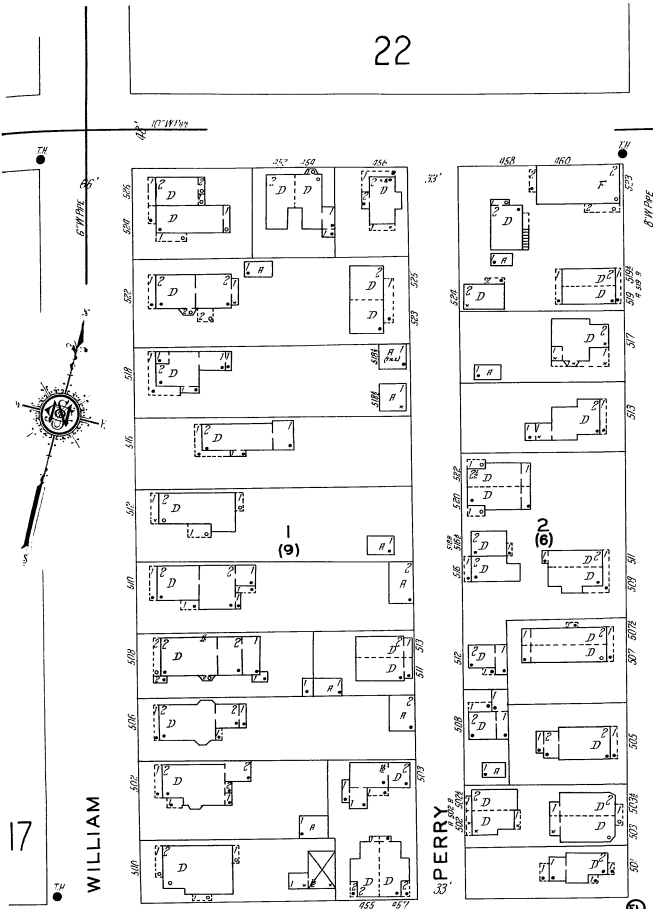
34 DECKER



22

21

E. CLINTON



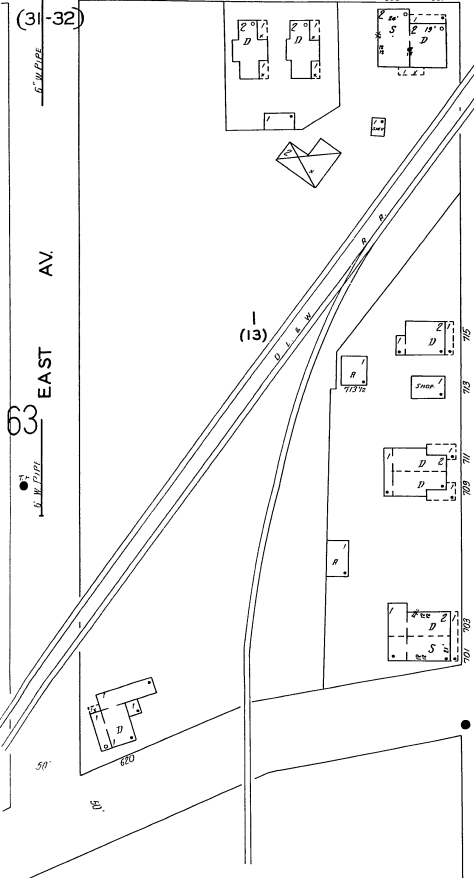
E. 2ND ST.

7

SCALE 50 FT TO ONE INCH

Copyright 1931 by the Eastern Map Co.

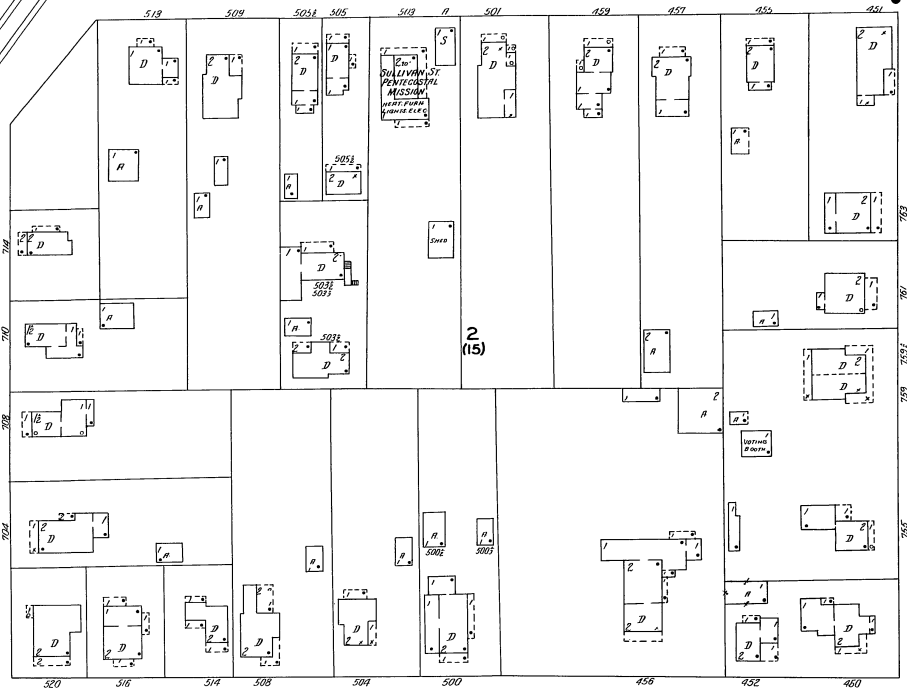
19
ELMIRA, N.Y. VOL. 1
E.W.P. PIPE
10' W. PIPE



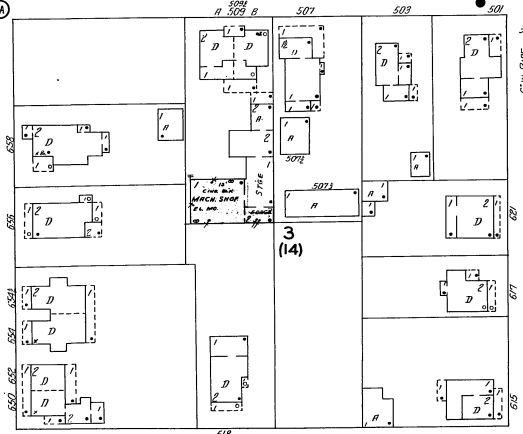
21

227

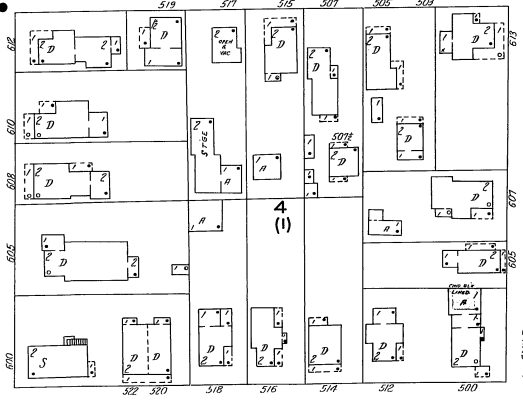
SULLIVAN



OAK

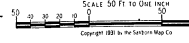
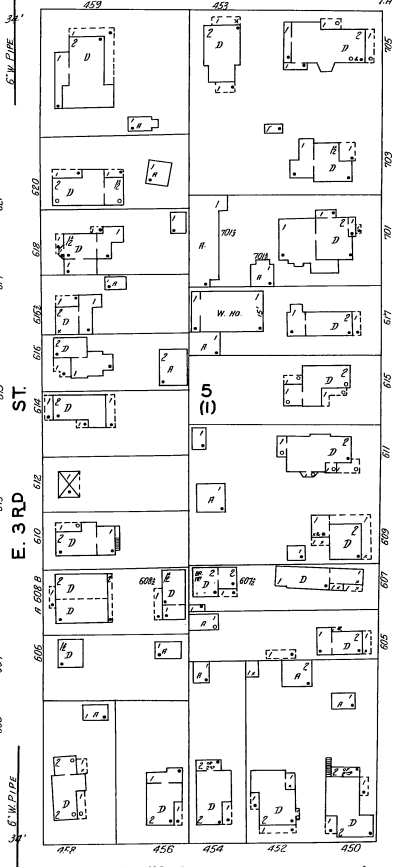


GRADWELL



HIGH

18

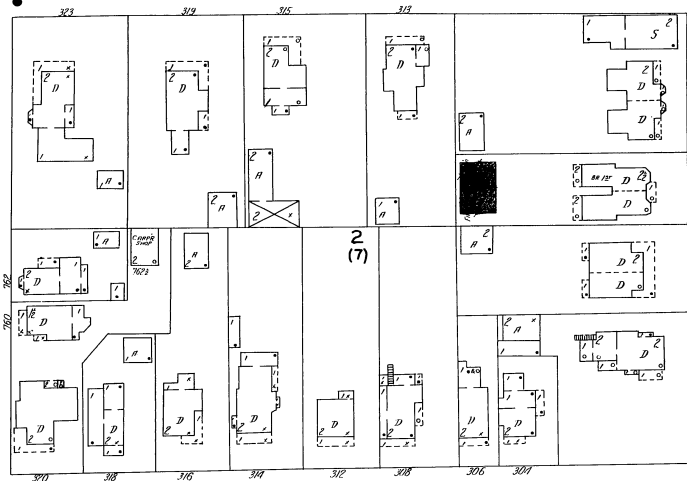


Scale 50 Ft to One Inch
Copyright 1935 by The South-West Map Co.

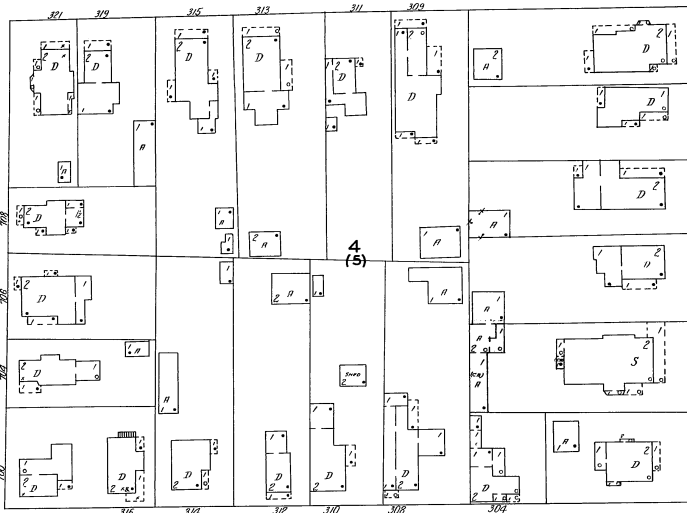
JAY 20

227

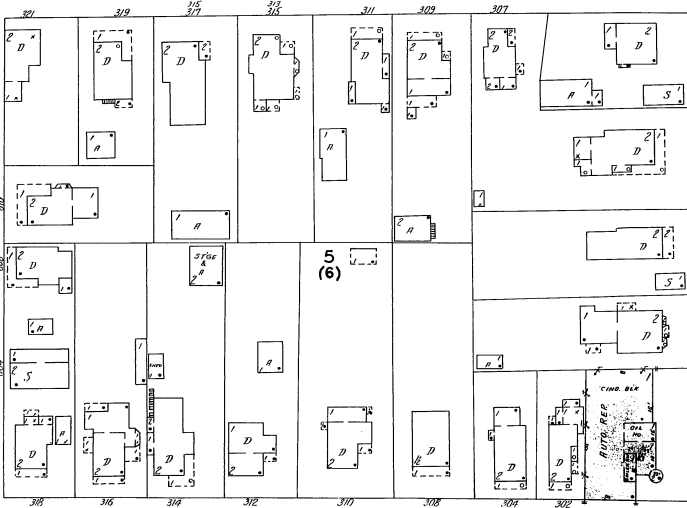
SULLIVAN



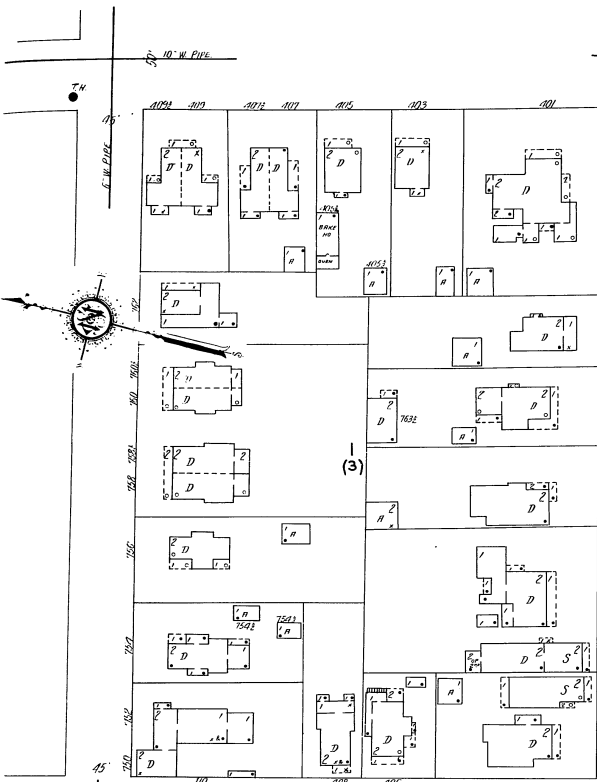
ORCHARD



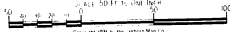
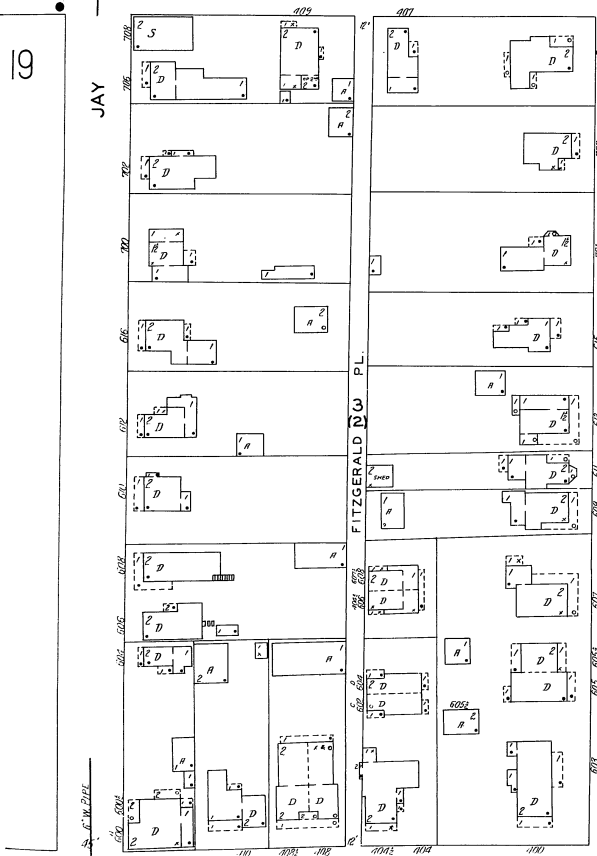
WASHINGTON



HIGH



OAK



CREGG

E. CHURCH

E. 2ND ST.

JAY

FITZGERALD ST.

19



ELMIRA, N.Y. VOL. I.
22
(23-29)

PERRY
18

ACADEMY PL.
ELMIRA FREE ACADEMY
17

UNION PL.

24

17

16

23
(7-21)

62

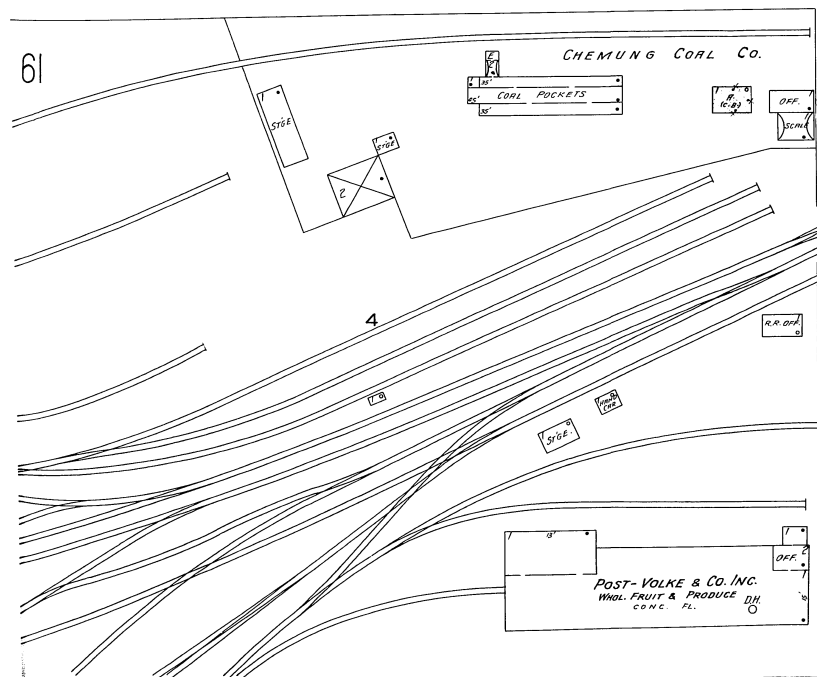
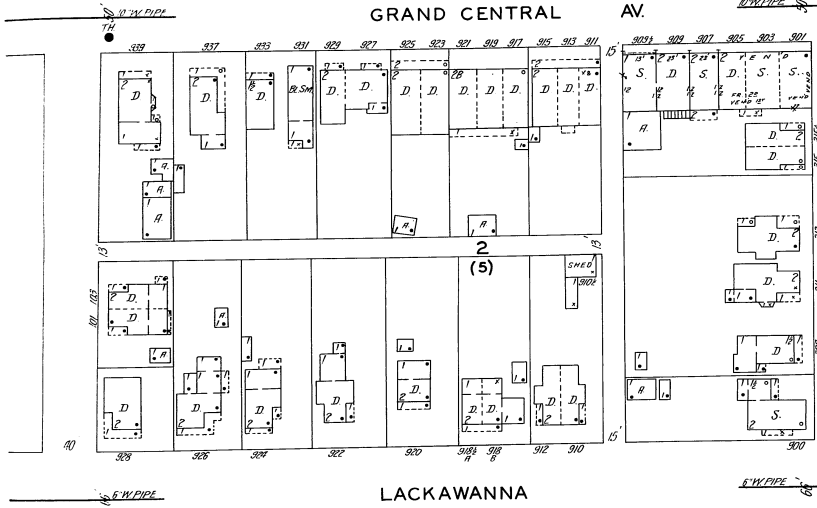
STEPHENS

GRAND CENTRAL AV.

61

4

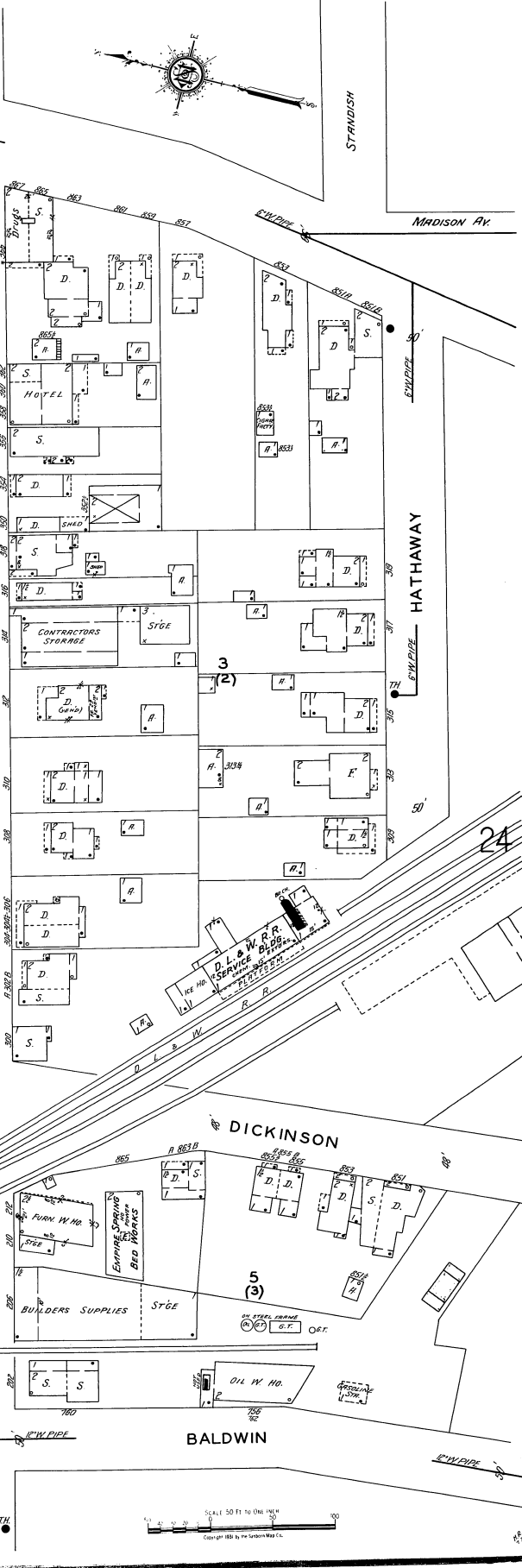
25



63

E. WASHINGTON AV.

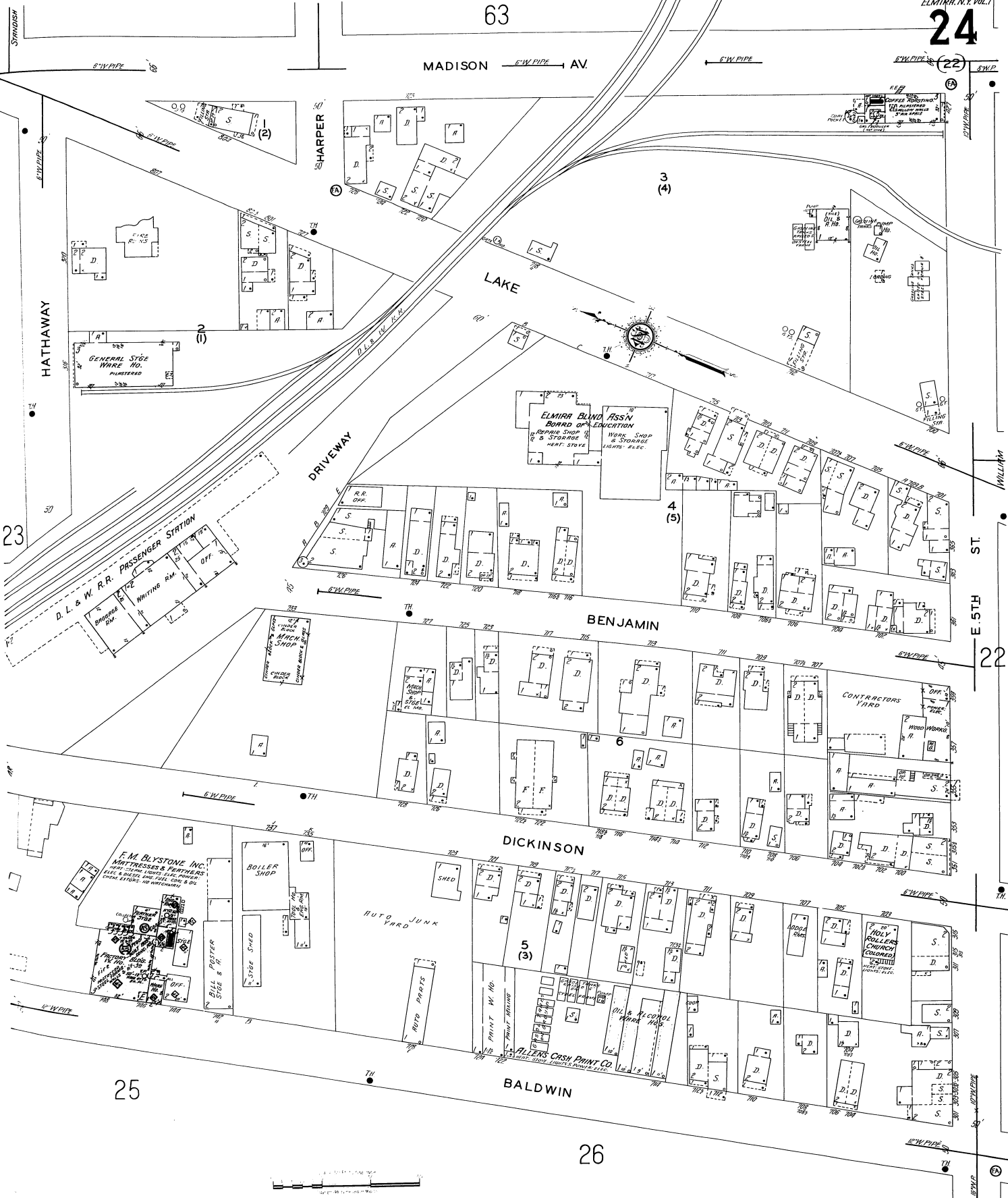
25



SCALE 50 FT TO ONE INCH
Copyright 1983 by the Sisson Map Co.

63

MADISON AV.




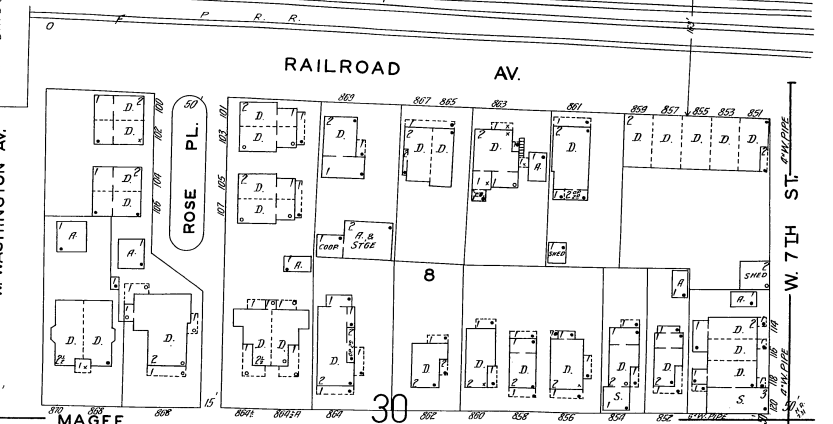

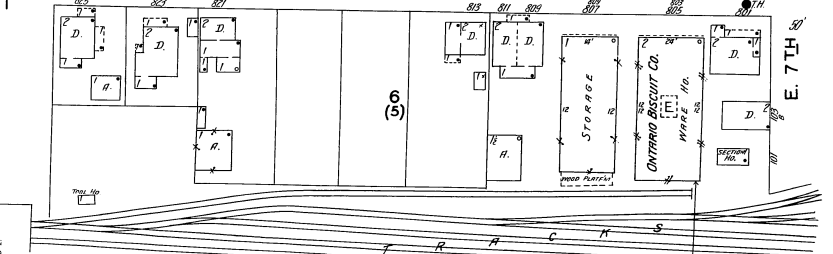
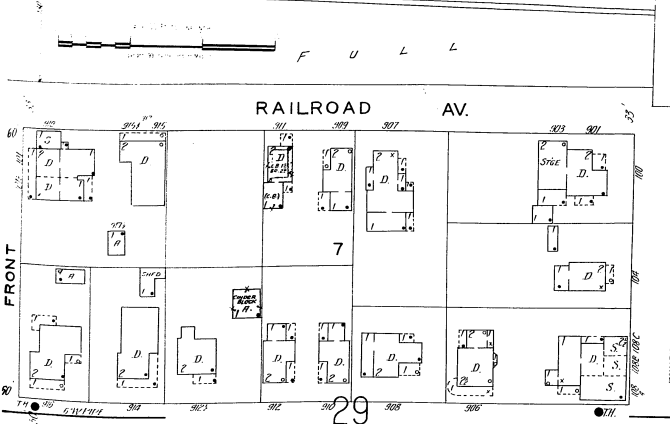
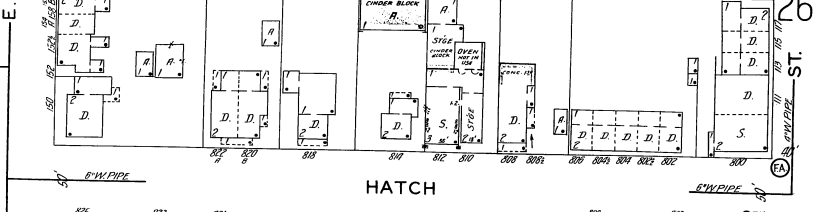
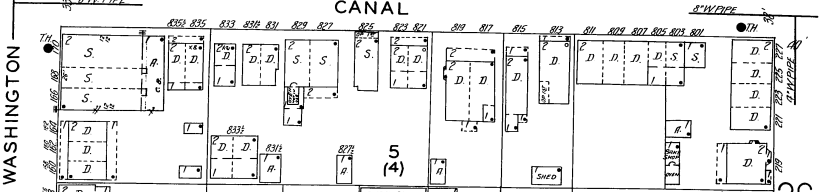
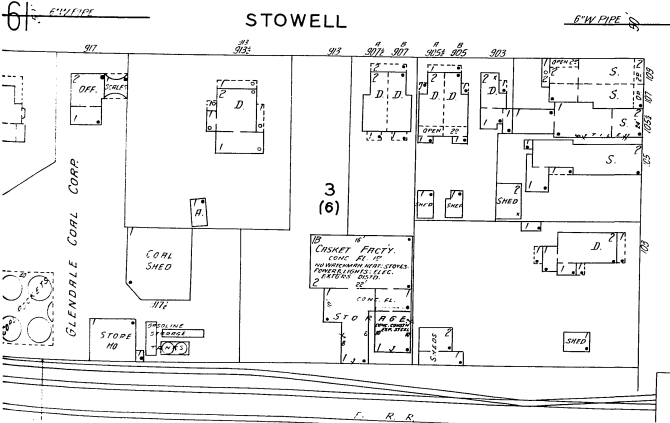
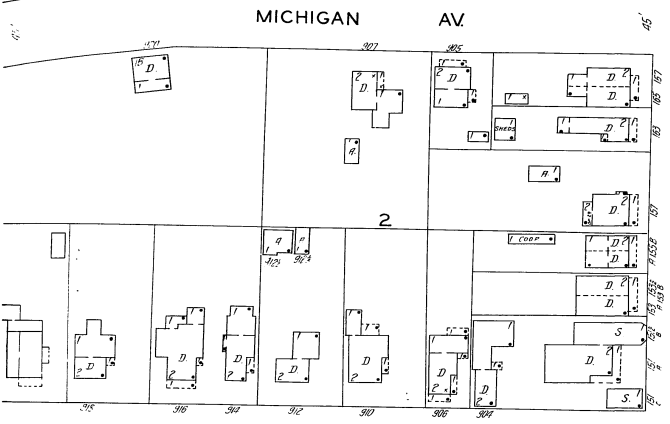
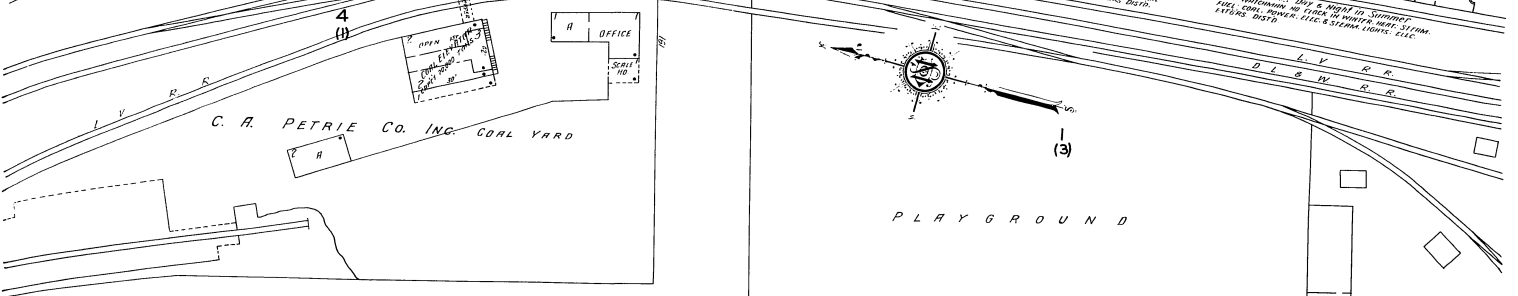
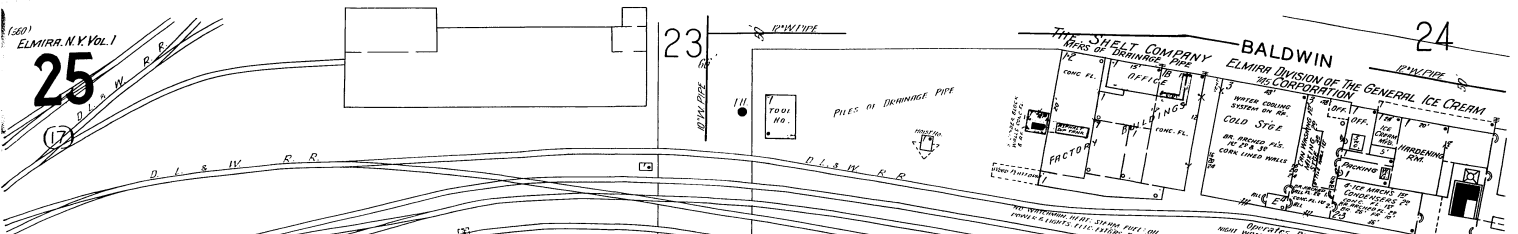
23

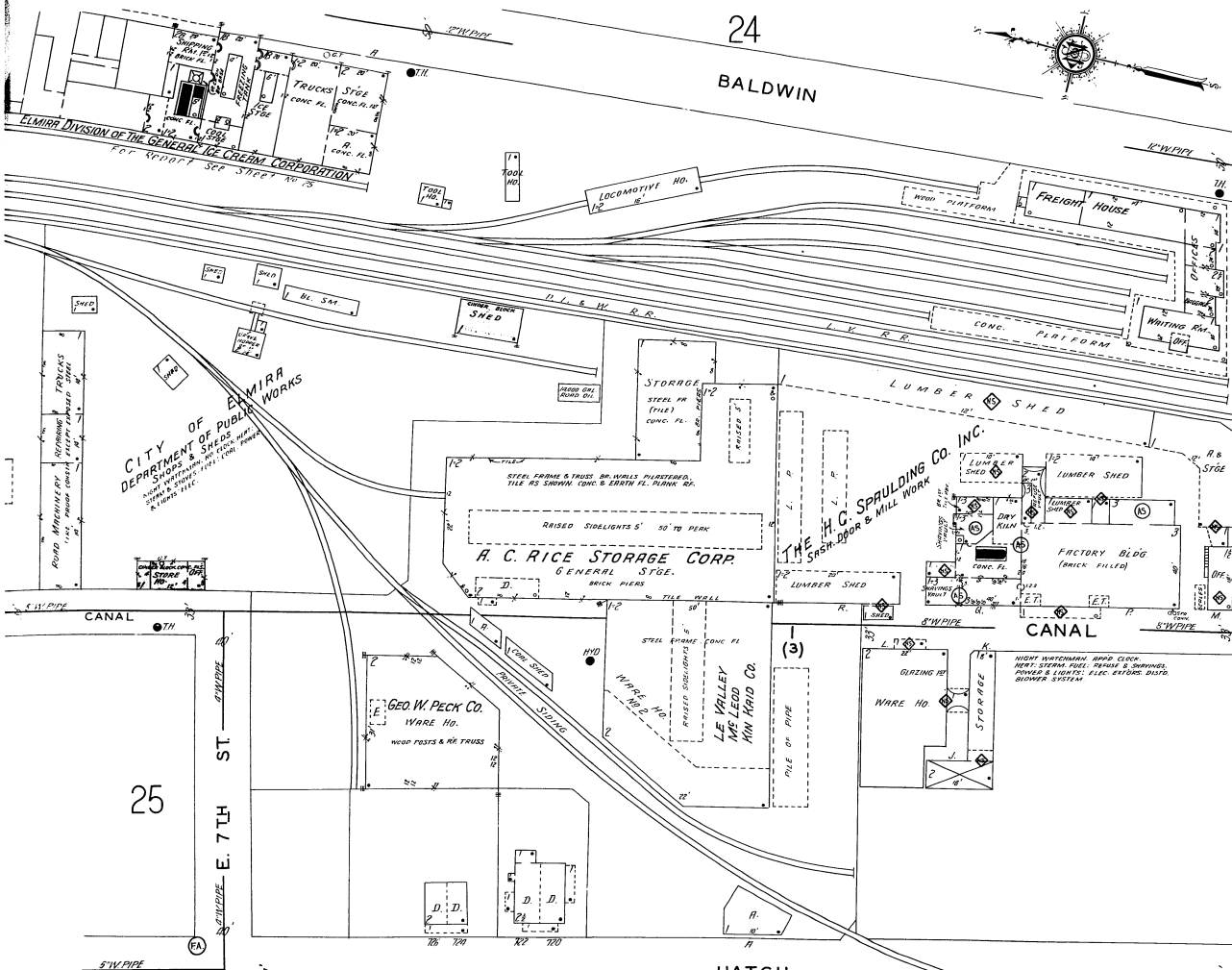
E. 5TH ST.
22

25

26







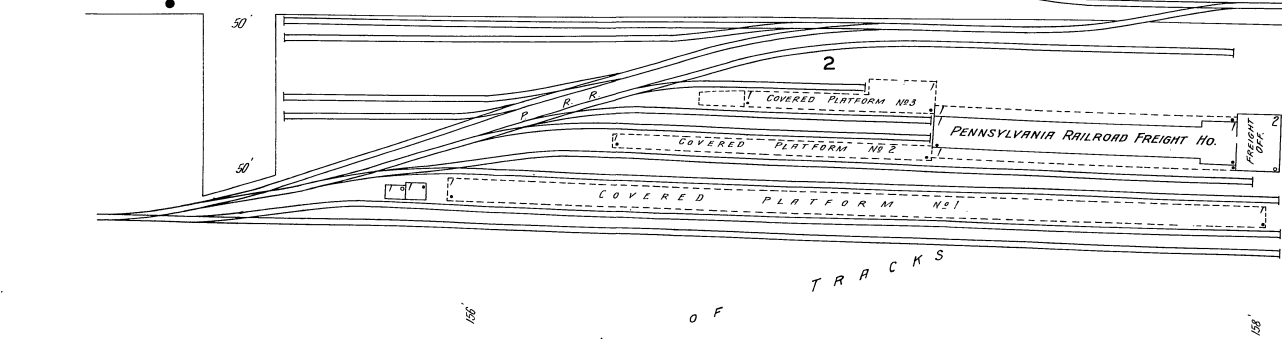
17
STATE

25

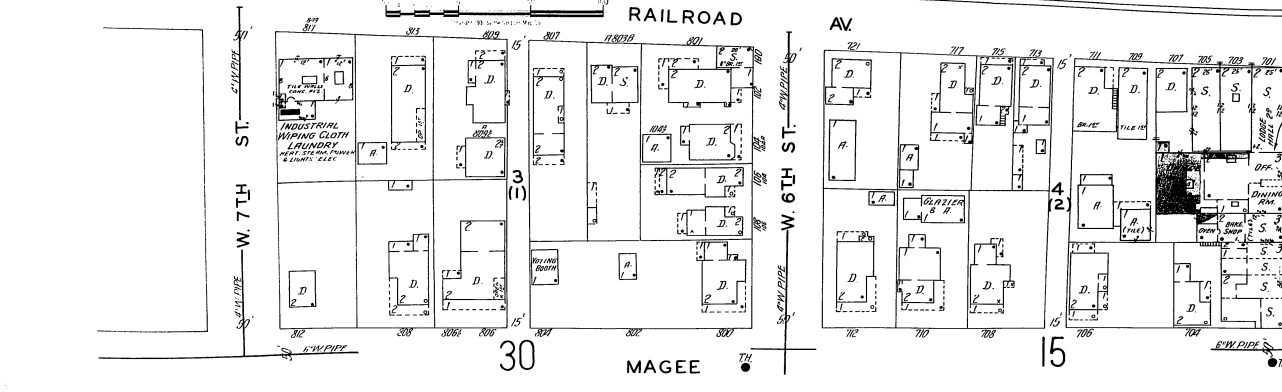
E. 5TH ST.

HATCH

16



FULL OF TRACKS
E. R.R.

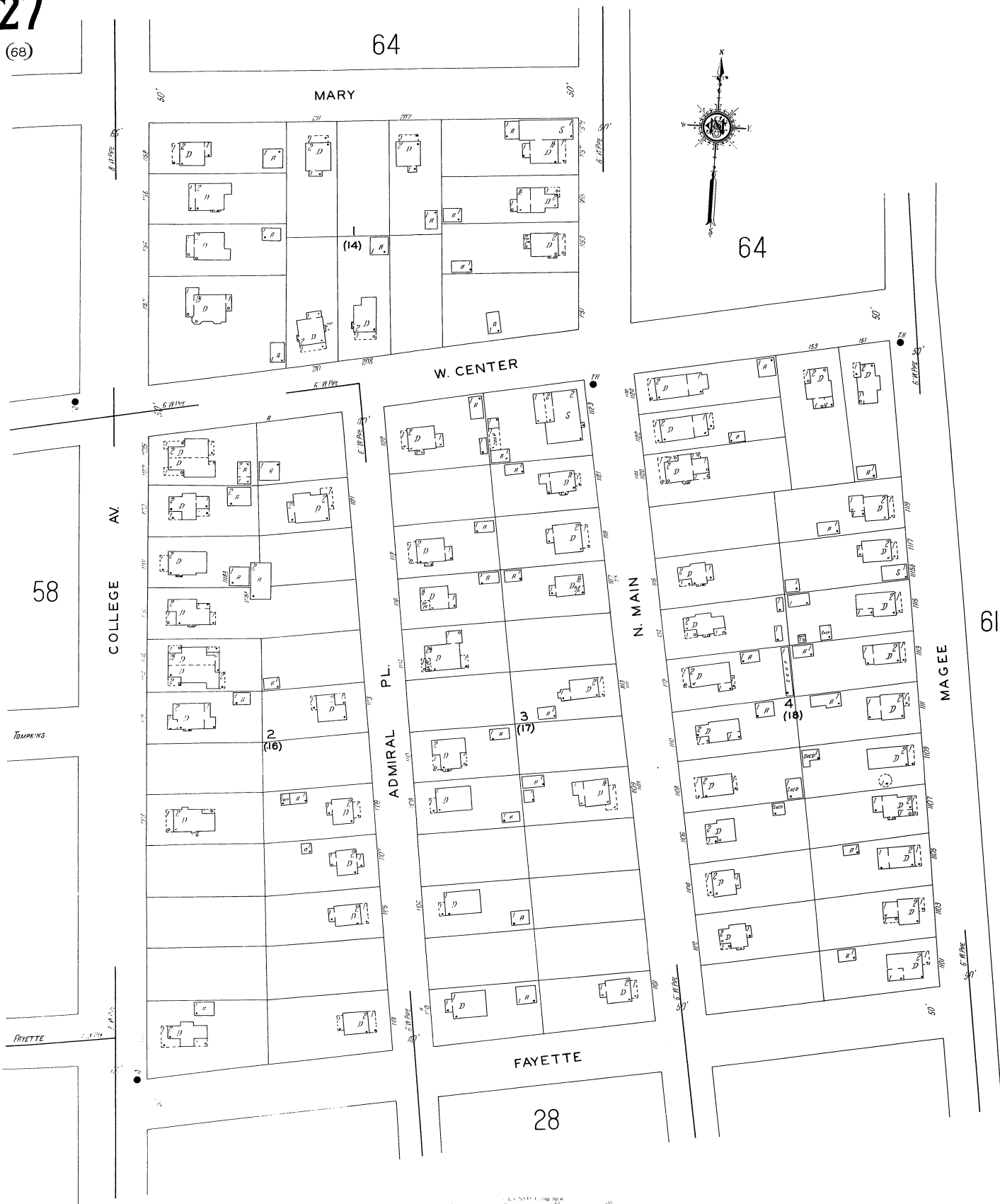


30

MAGEE

15

W. 5TH ST.



64

MARY

64

W. CENTER

58

COLLEGE AV

N. MAIN

61

MAGEE

2
(16)

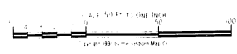
ADMIRAL PL.

3
(17)

4
(18)

FAYETTE

28





58

31

61

BLOOMER 29 AV.

29

W. WASHINGTON AV.

ELMIRA COLLEGE FOR WOMEN

3 (5)

Pond

2 (8)

OBSERVATORY

SW. 6TH ST.

9 (9)

W. 6TH ST.

15

N. MAIN

W. 7TH ST.

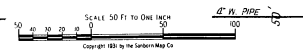
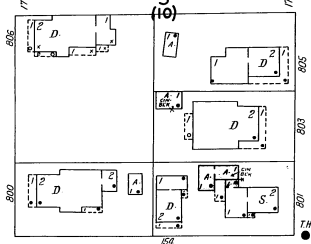
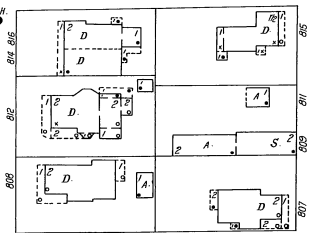
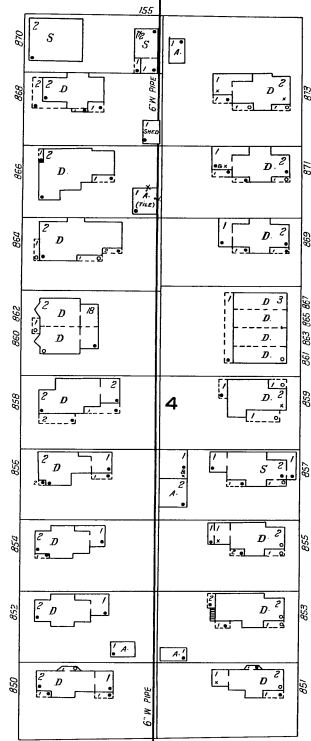
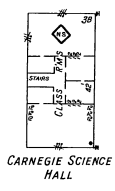
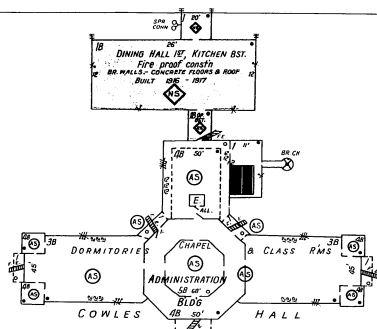
4

MAGEE

25

26

5 (10)



1520
EDMUND NY VOL 1
31

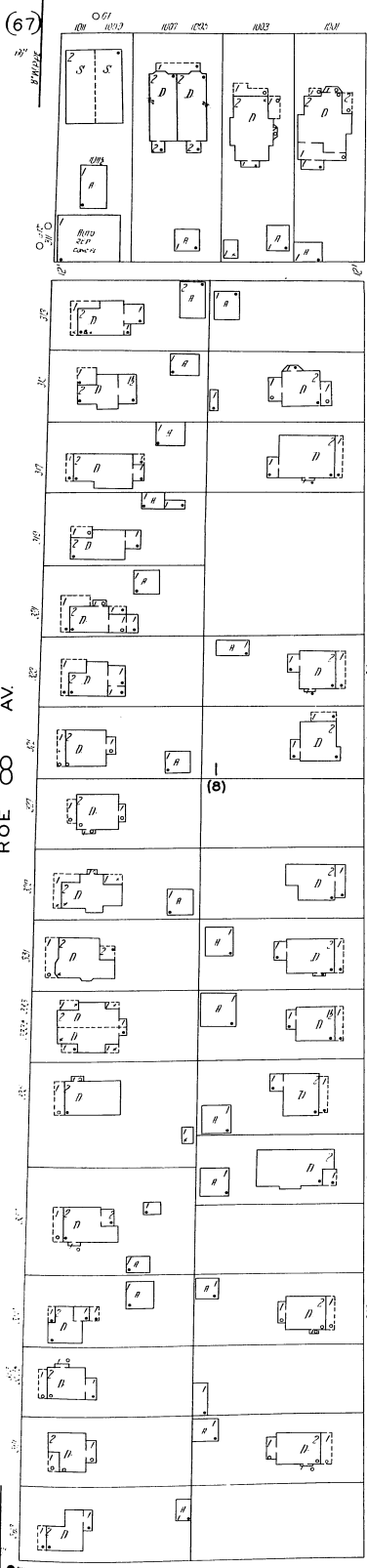
28

BLOOMER AV

29

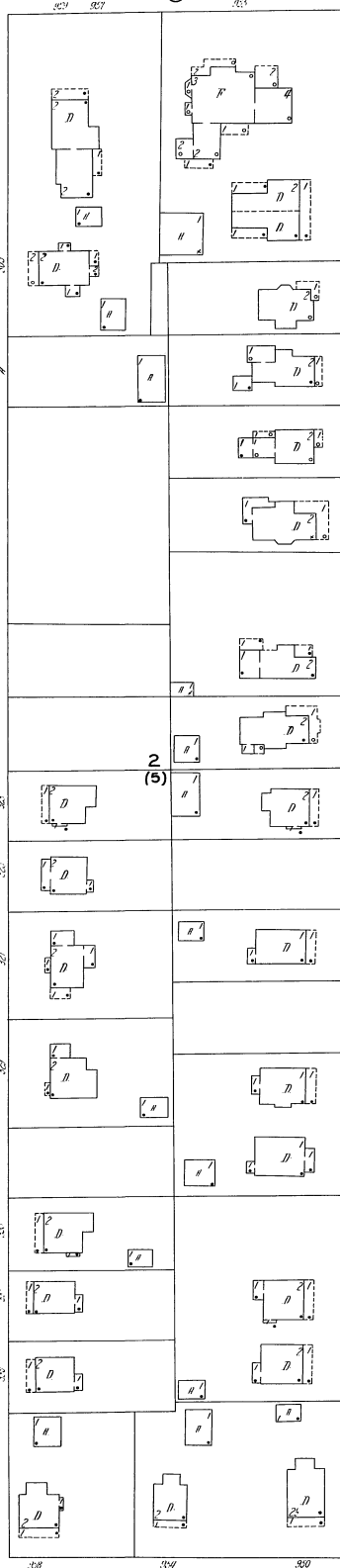
FRONT

COLLEGE AV.



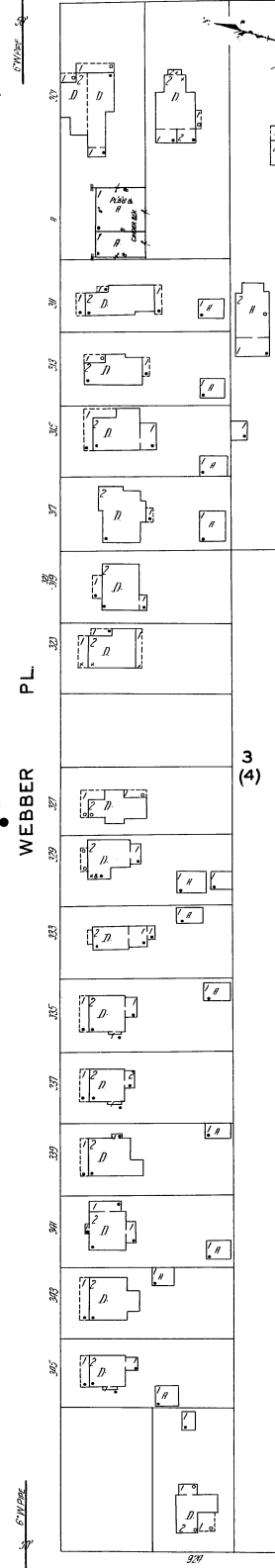
58
ROE AV.

LORENZO PL.



DAVIS

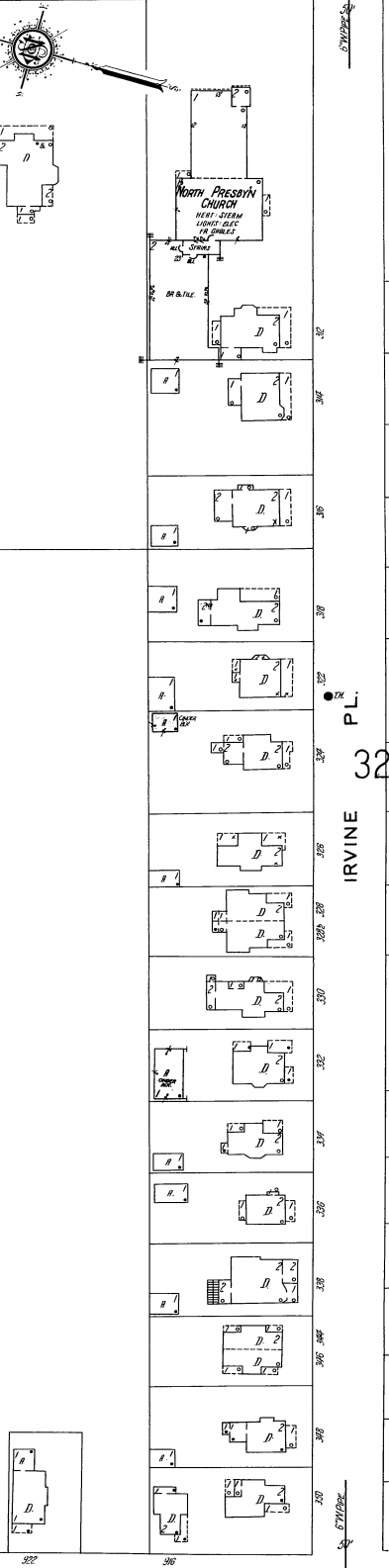
51



WEBBER PL.

3
(4)

52

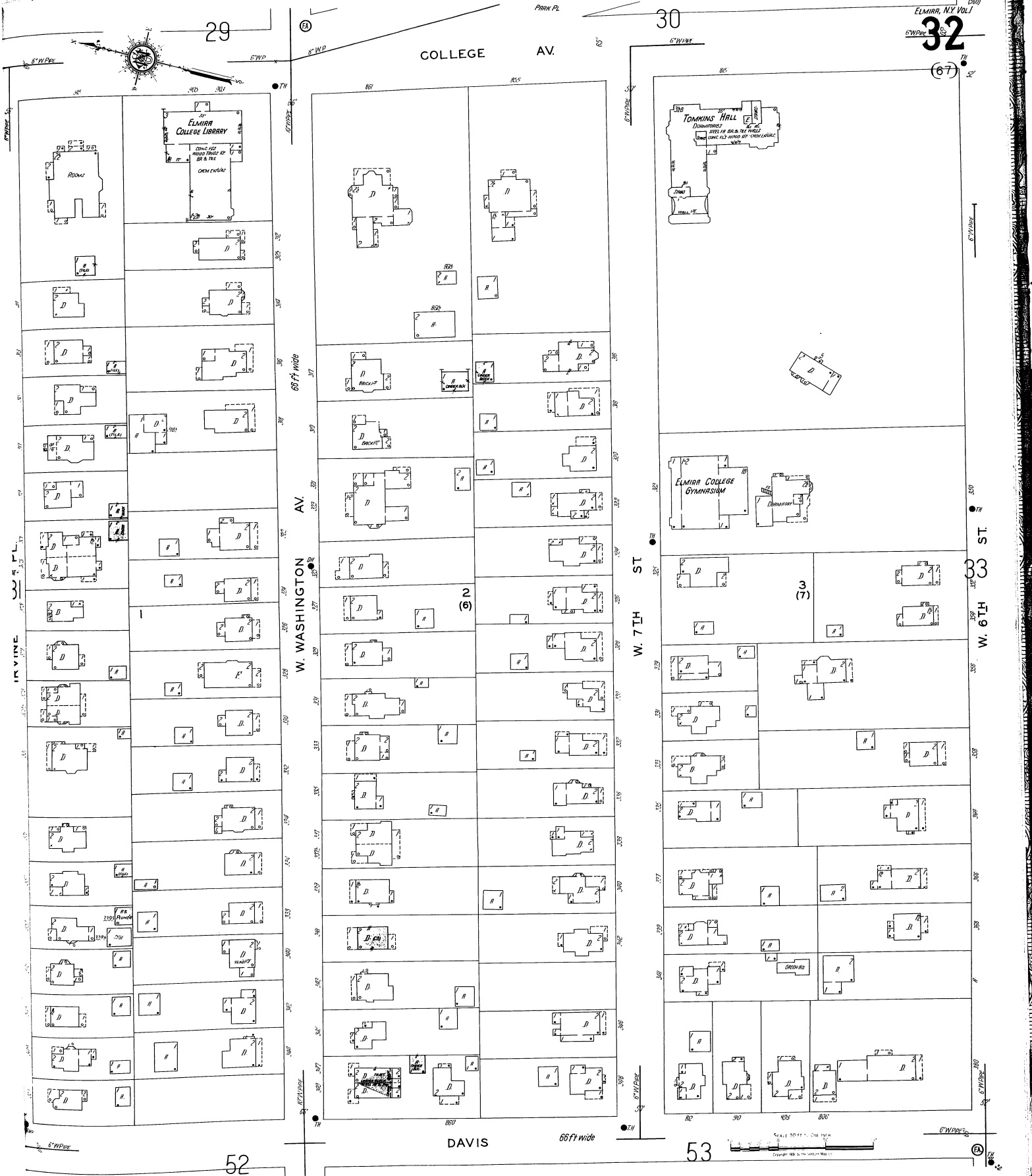


IRVINE PL.

32

WELLES





COLLEGE AV.

W. WASHINGTON AV.

W. 7TH ST.

DAVIS

53

W. 6TH ST.



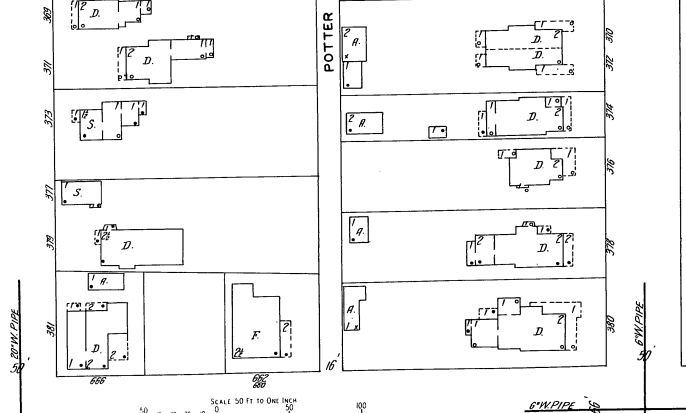
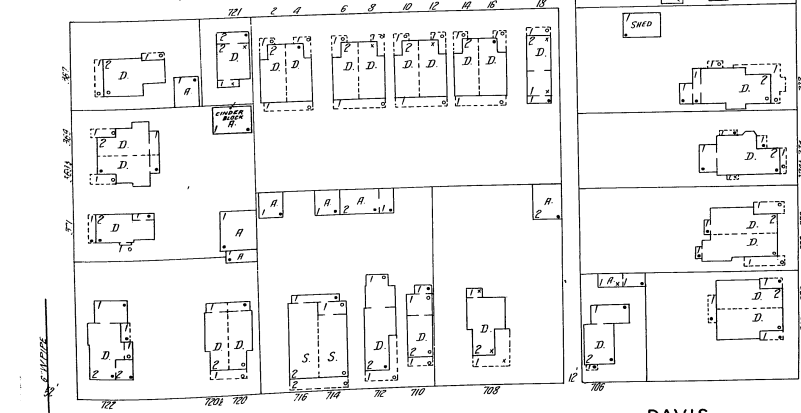
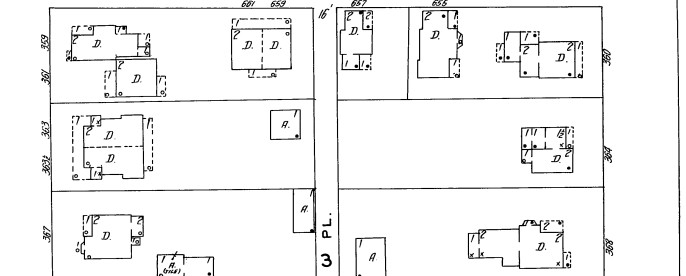
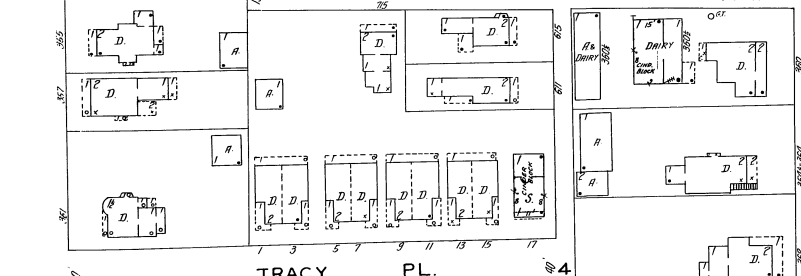
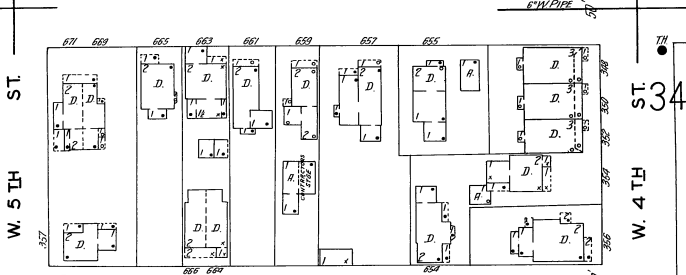
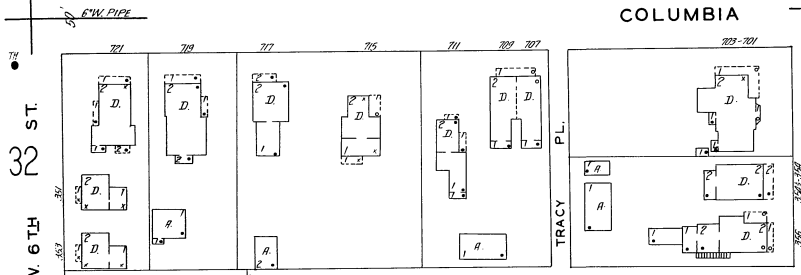
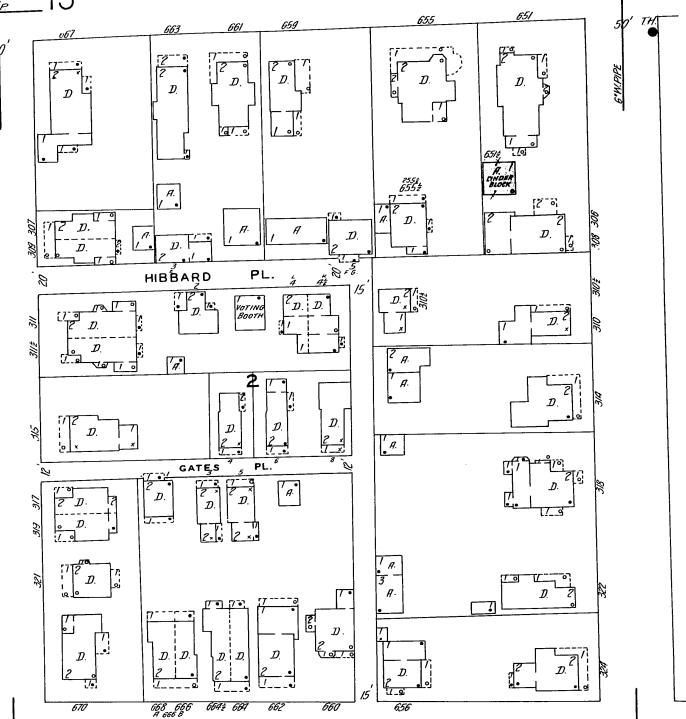
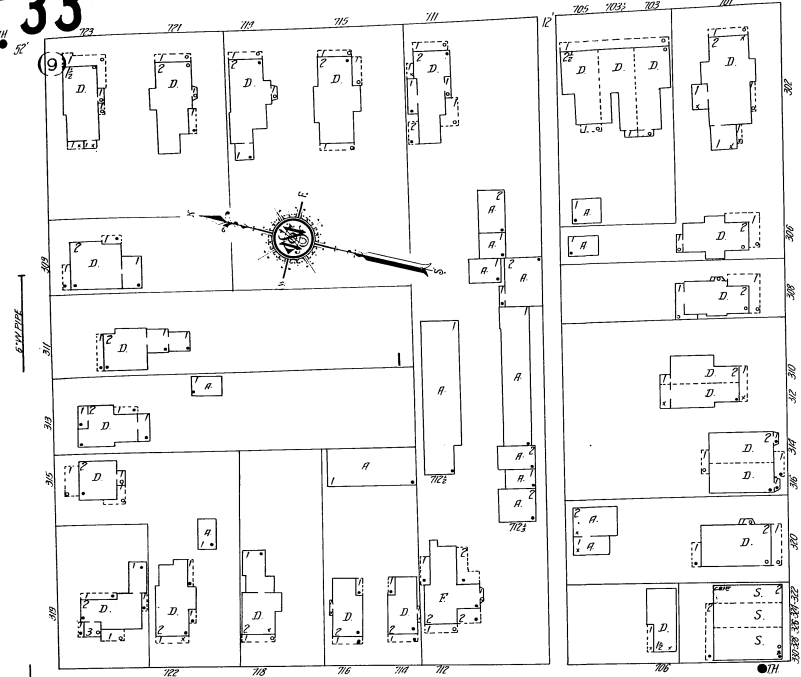
SCALE 50 FT. = 1 INCH
Copyright 1910 by the City of Elmira

(60) ELMIRA, N.Y. VOL. I
33

30

COLLEGE AV. 67 W.P. 20 W.P.

15




54

50

SCALE 50 FT TO ONE INCH
Copyright 1923 by The Sanborn Map Co

COLLEGE AV.



COLUMBIA

W. CLINTON

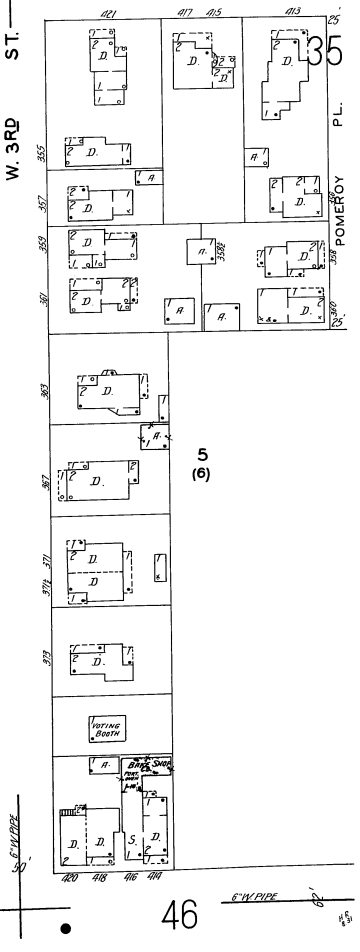
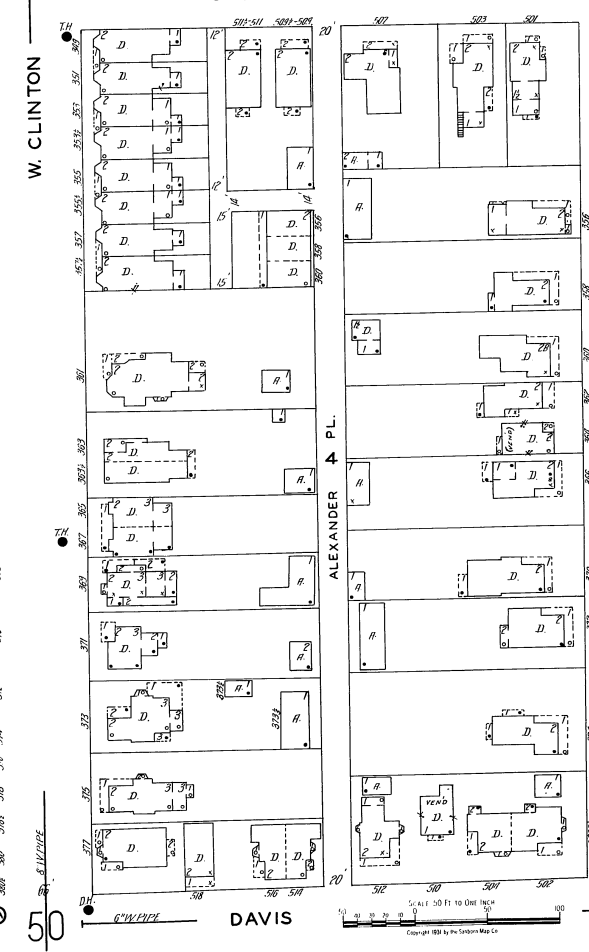
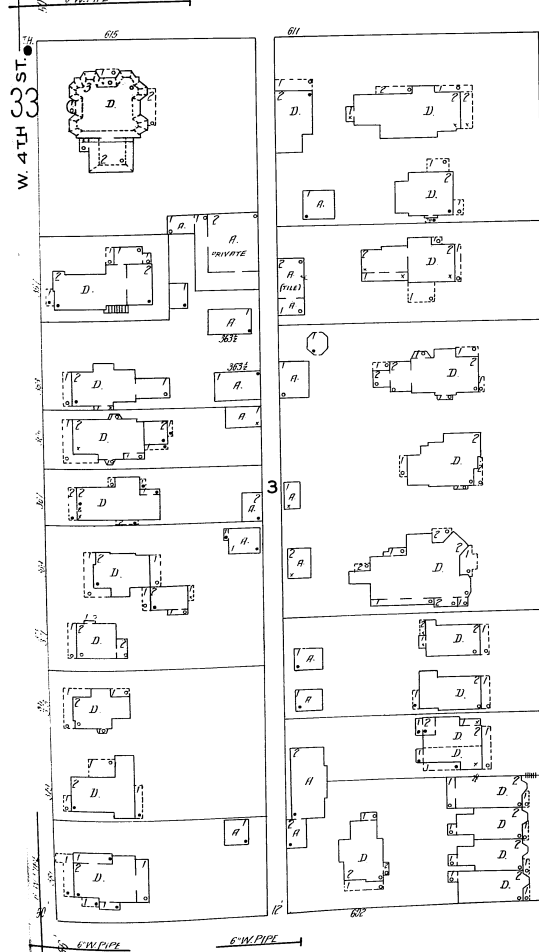
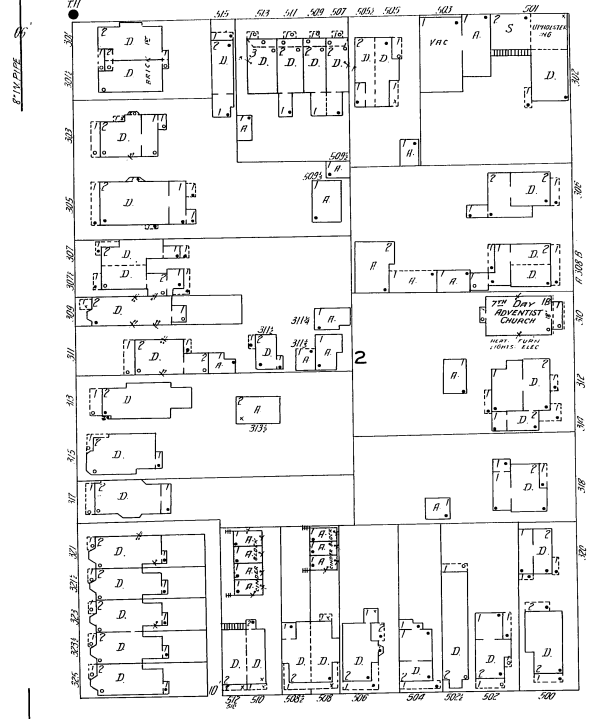
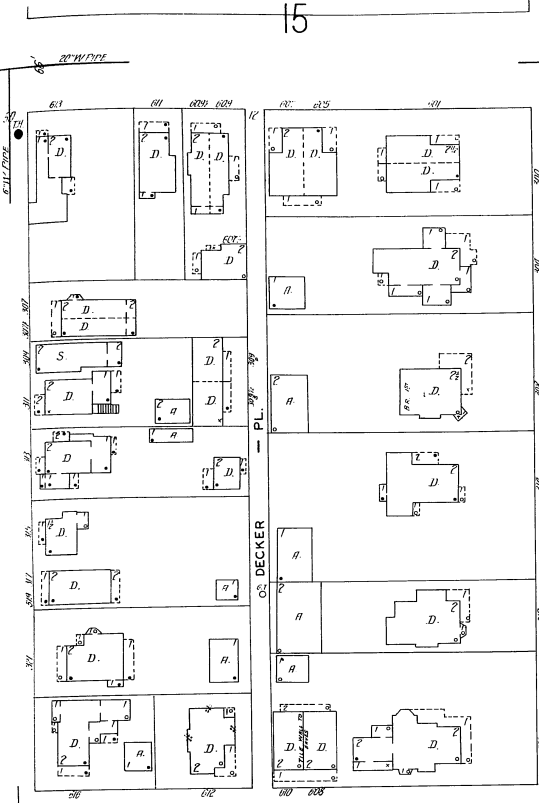
W. 3RD ST.

PL. POWER

5 (6)

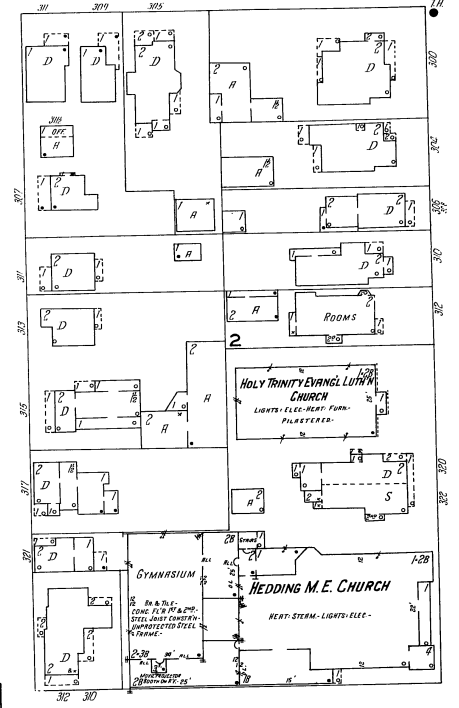
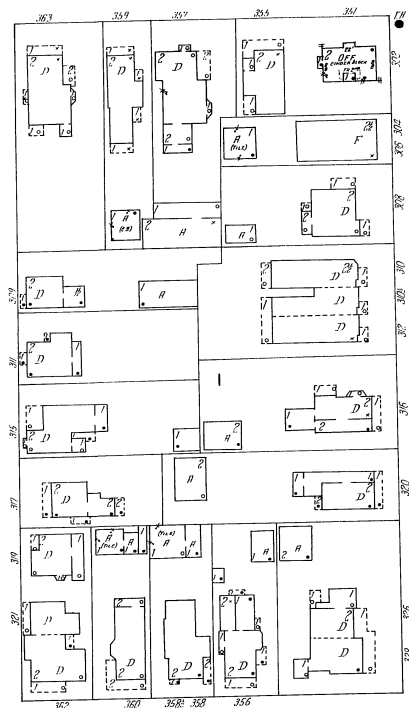
DAVIS

50



SCALE 1/32 FT. TO ONE INCH
Copyright 1924 by The Carson Map Co.

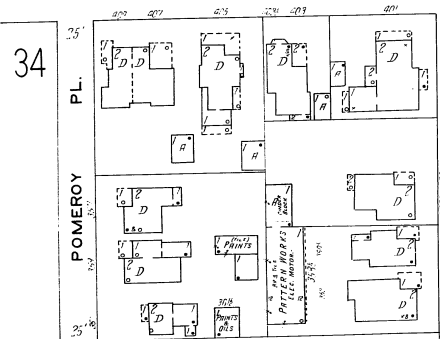
COLLEGE AV.



C E M E T E R Y

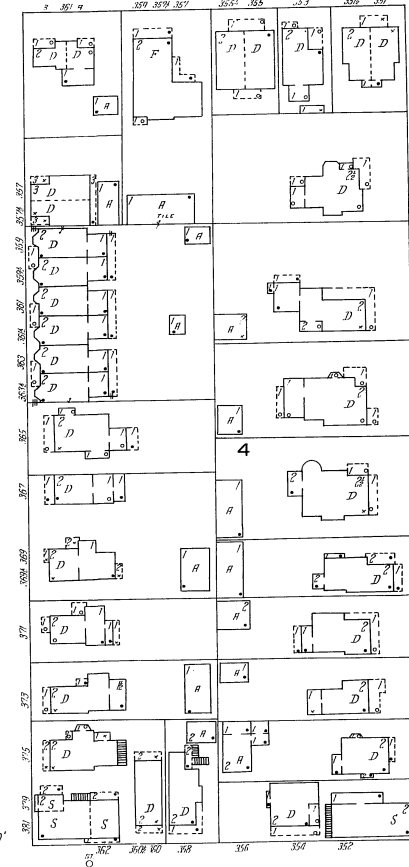


COLUMBIA



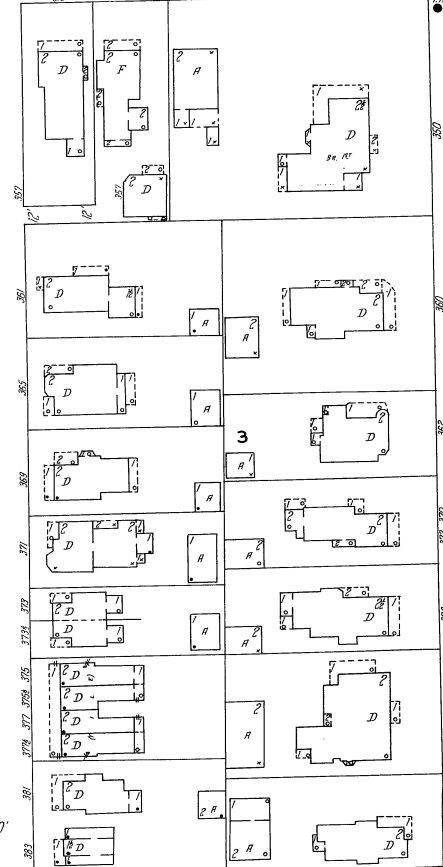
POMEROY

W. 2ND ST.



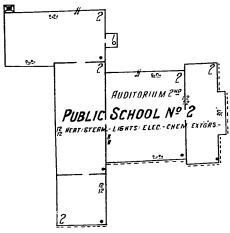
W. 1ST ST.

DAVIS



W. CHURCH

5 (6)



COLLEGE AV.

COLUMBIA

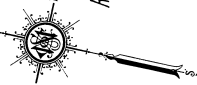
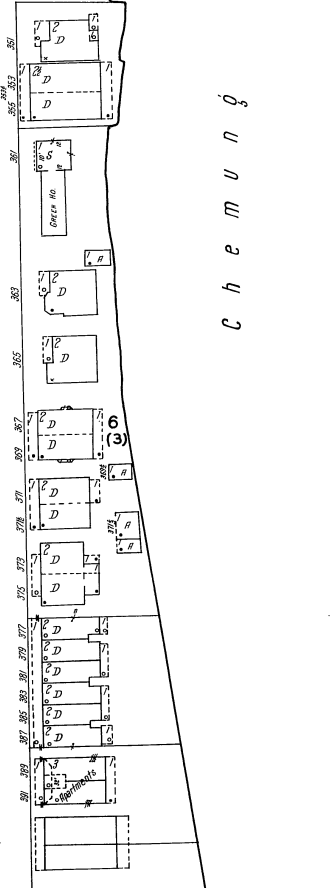
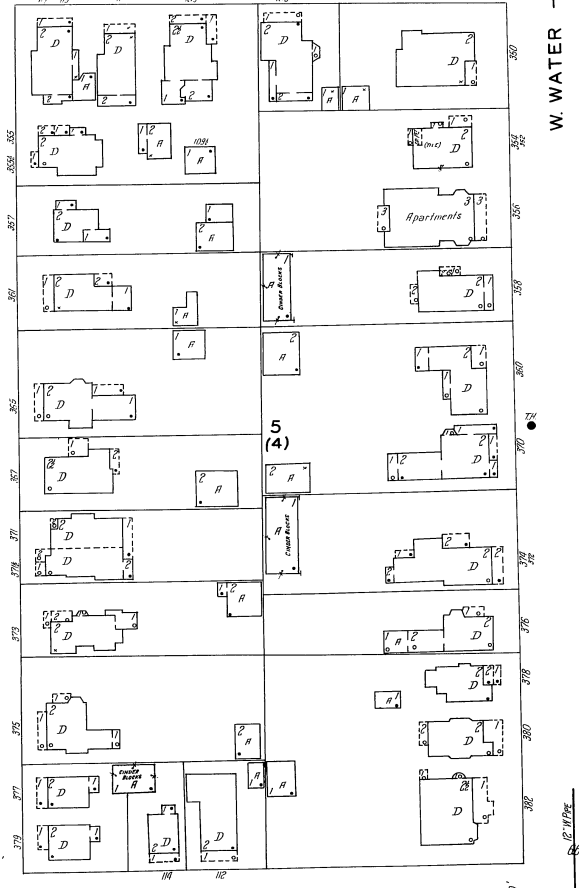
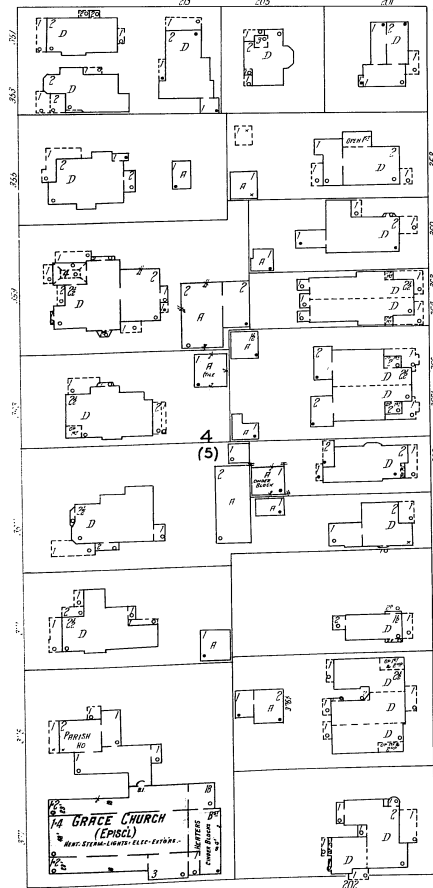
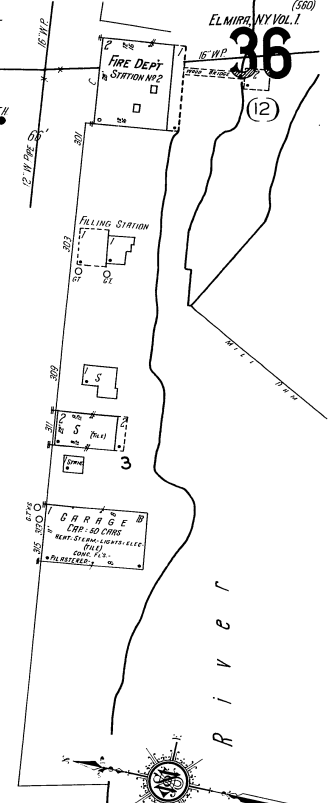
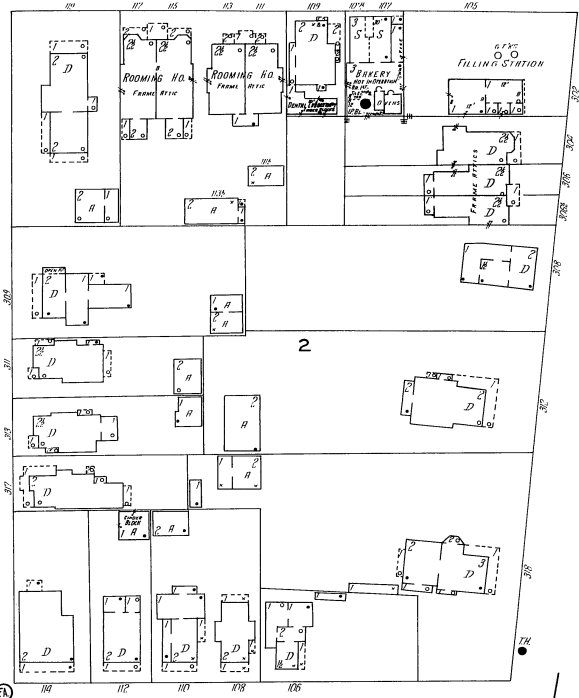
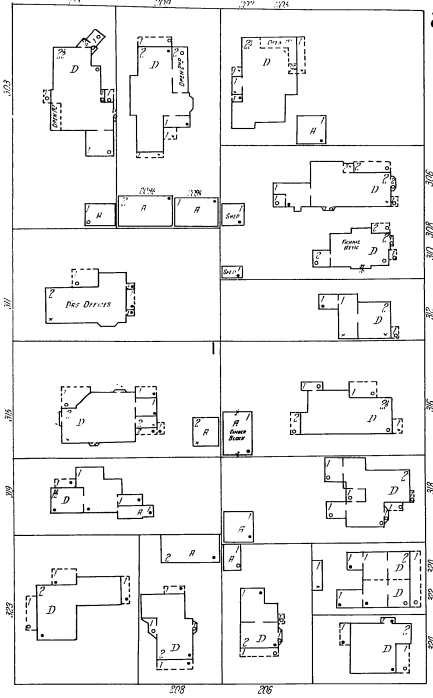
DAVIS 42

W. CHURCH 35

W. GRAY

W. WATER

CHEMUNGO



(560) ELMIRA, N.Y. VOL. I

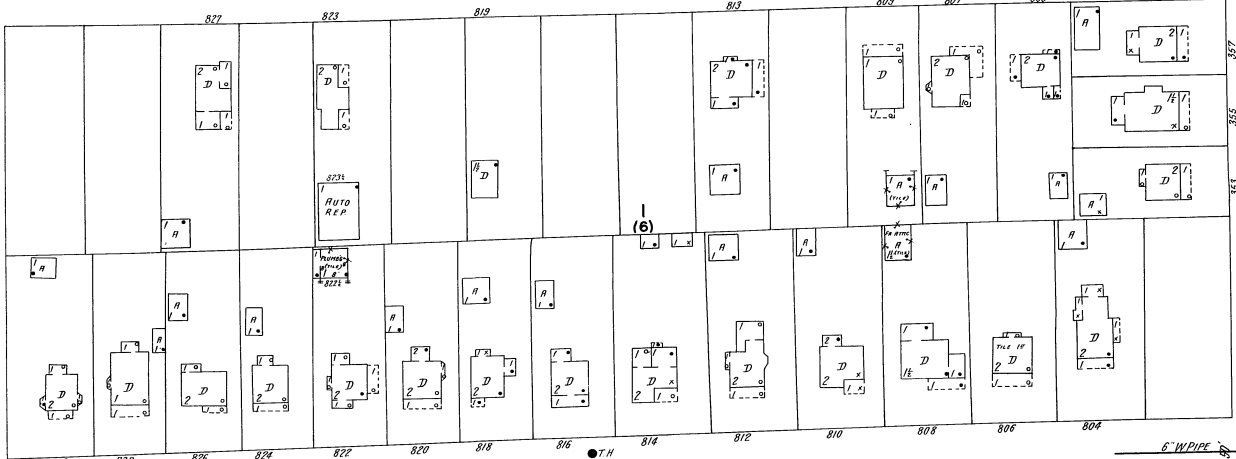
37

(75)

55

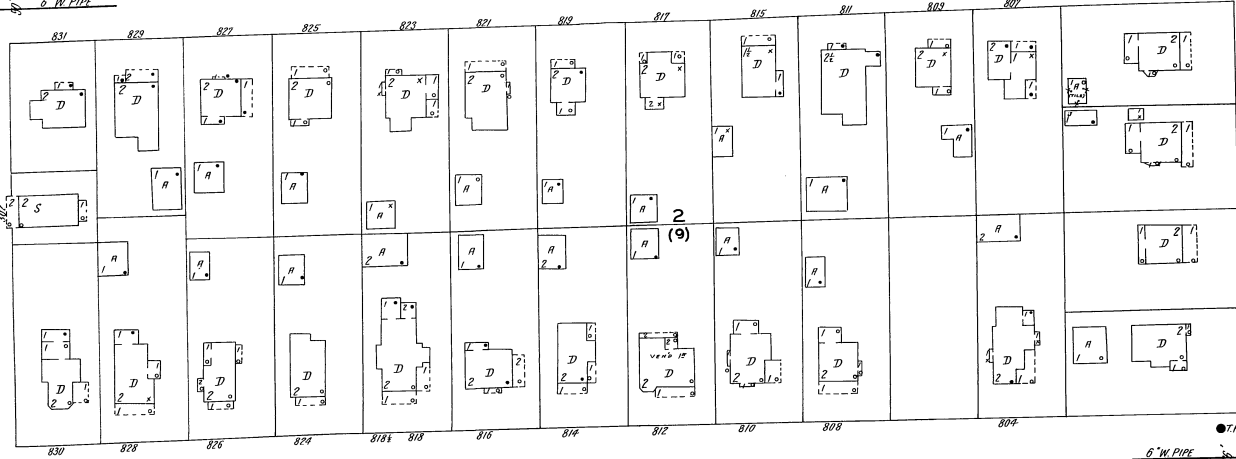
W. 2ND ST

EDGEWOOD DR.



W. 1ST ST

310

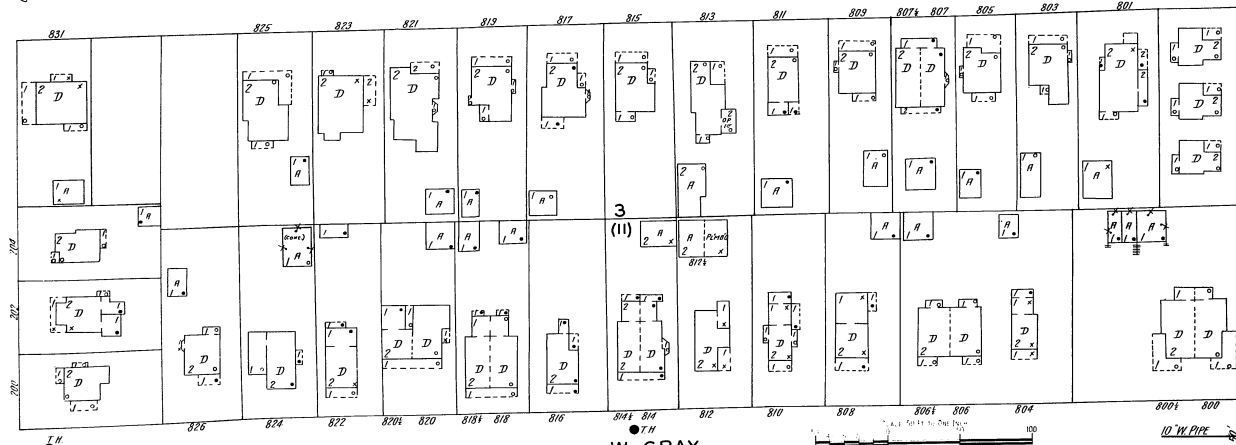


W. CHURCH

GUINNIP AV. (GUINNIP AV.)

FOSTER AV.

43

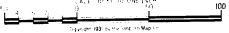


W. GRAY

314

Town of Elmira City of Elmira

38



37
W. GRAY

66' (70)



AV.

FOSTER

39

W. WATER

WINSOR AV.


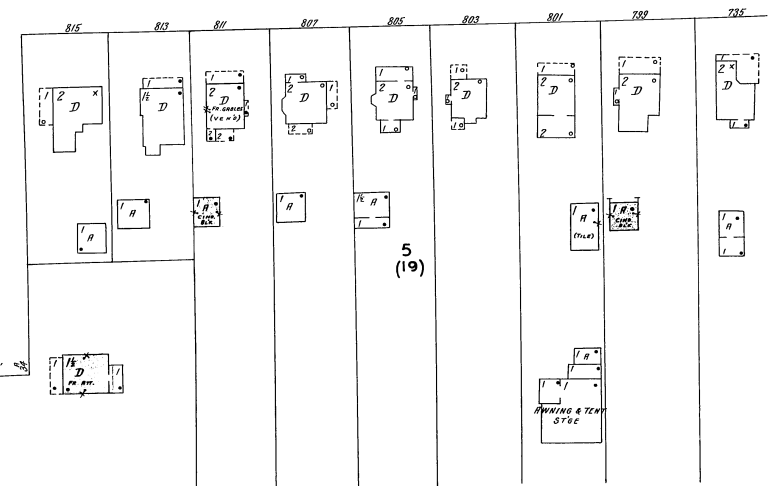
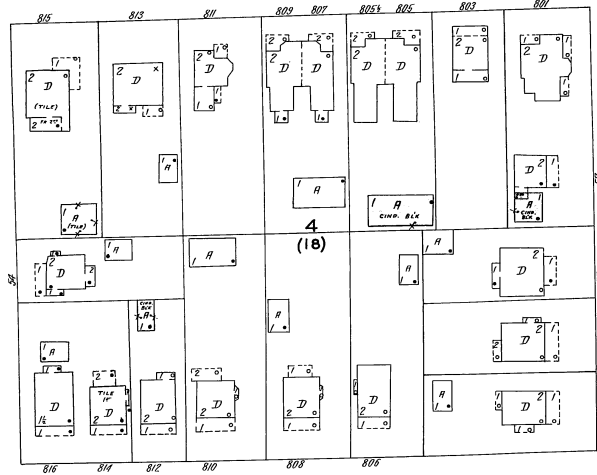
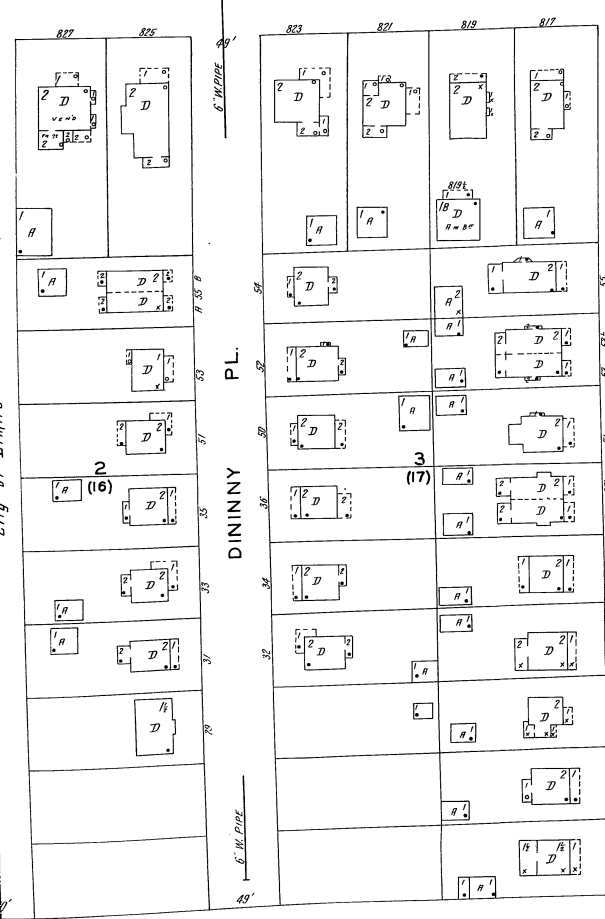
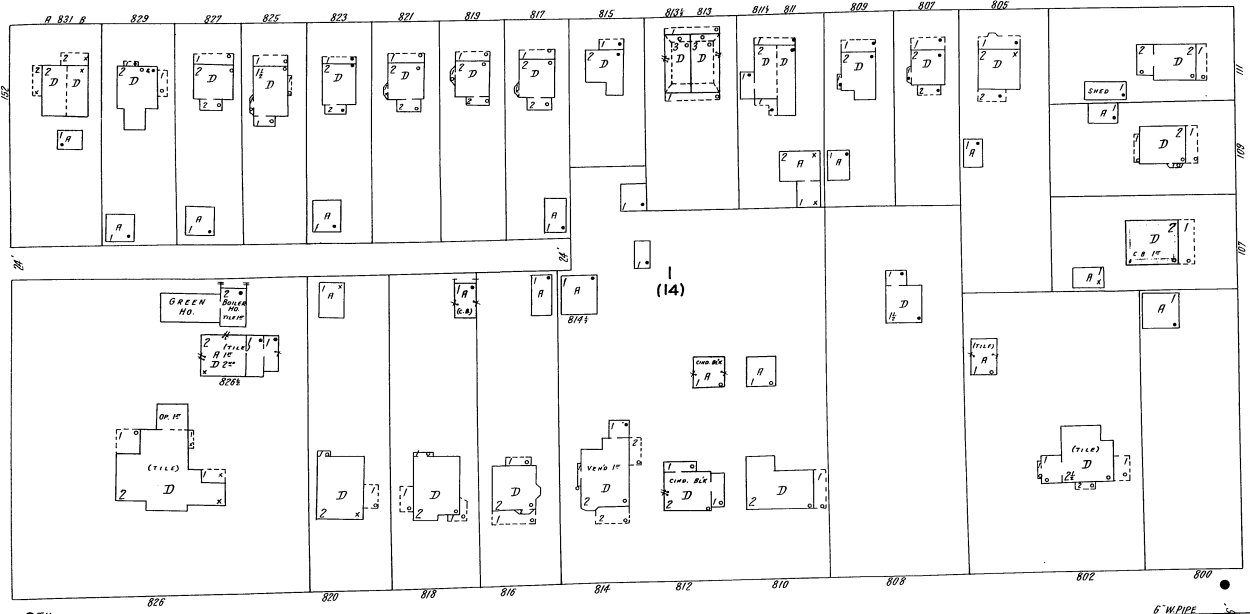
GOULD

DININNY PL.

GUNNIP AV.

Town of Elmira
City of Elmira

314



N O E X P O S U R E

39

43

W. GRAY

(54)

HOFFMAN

W. WATER


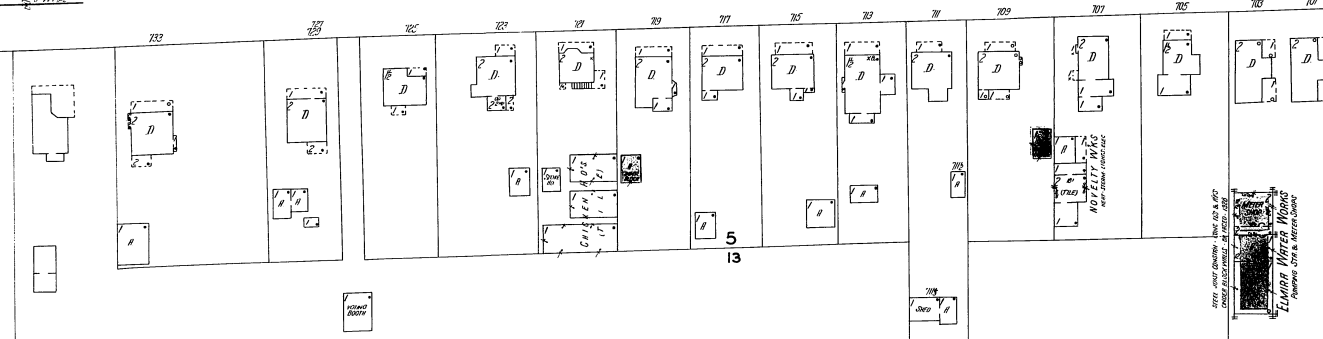
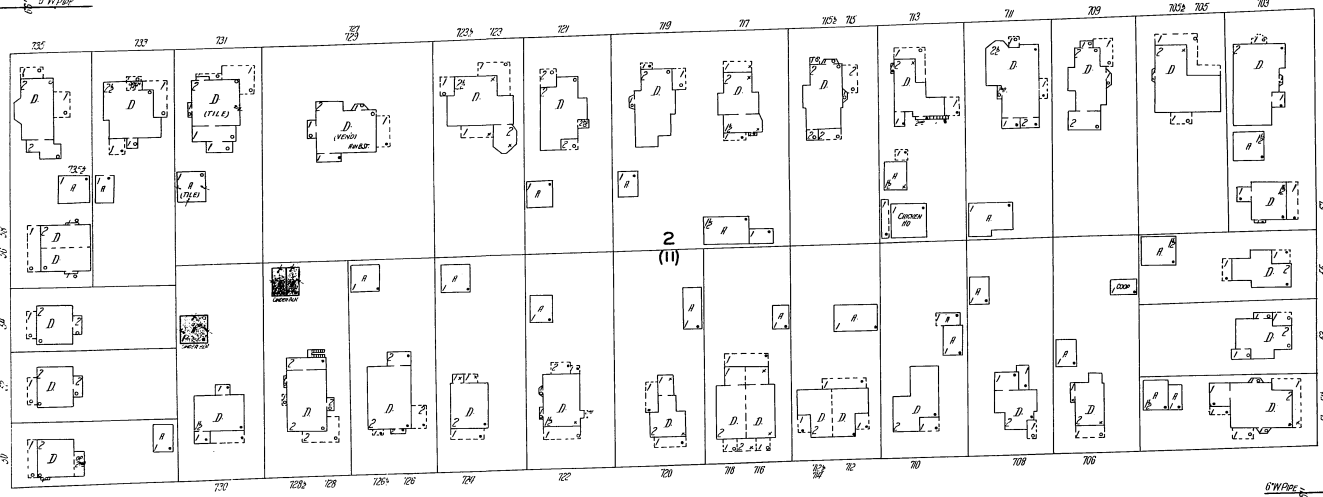
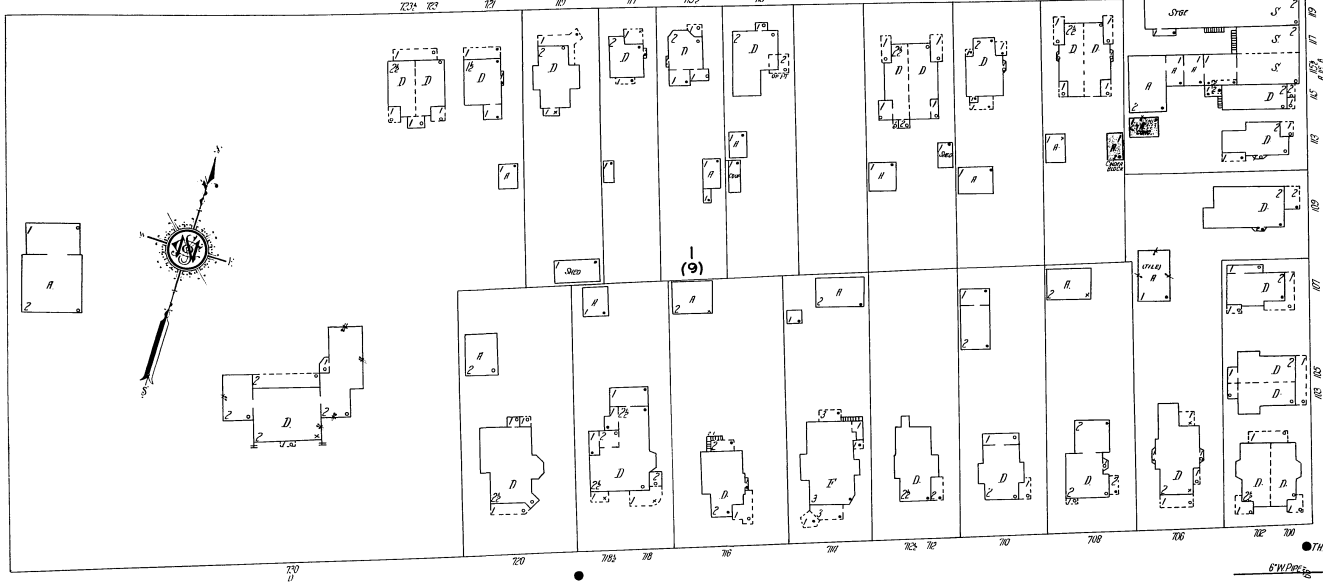
FOSTER

40

WINSOR AV.

0

Foster pond



44

W. GRAY

(54)

41

W. WATER

WINSOR AV.

GROVE

Foster Pond

Chemung River

(10)

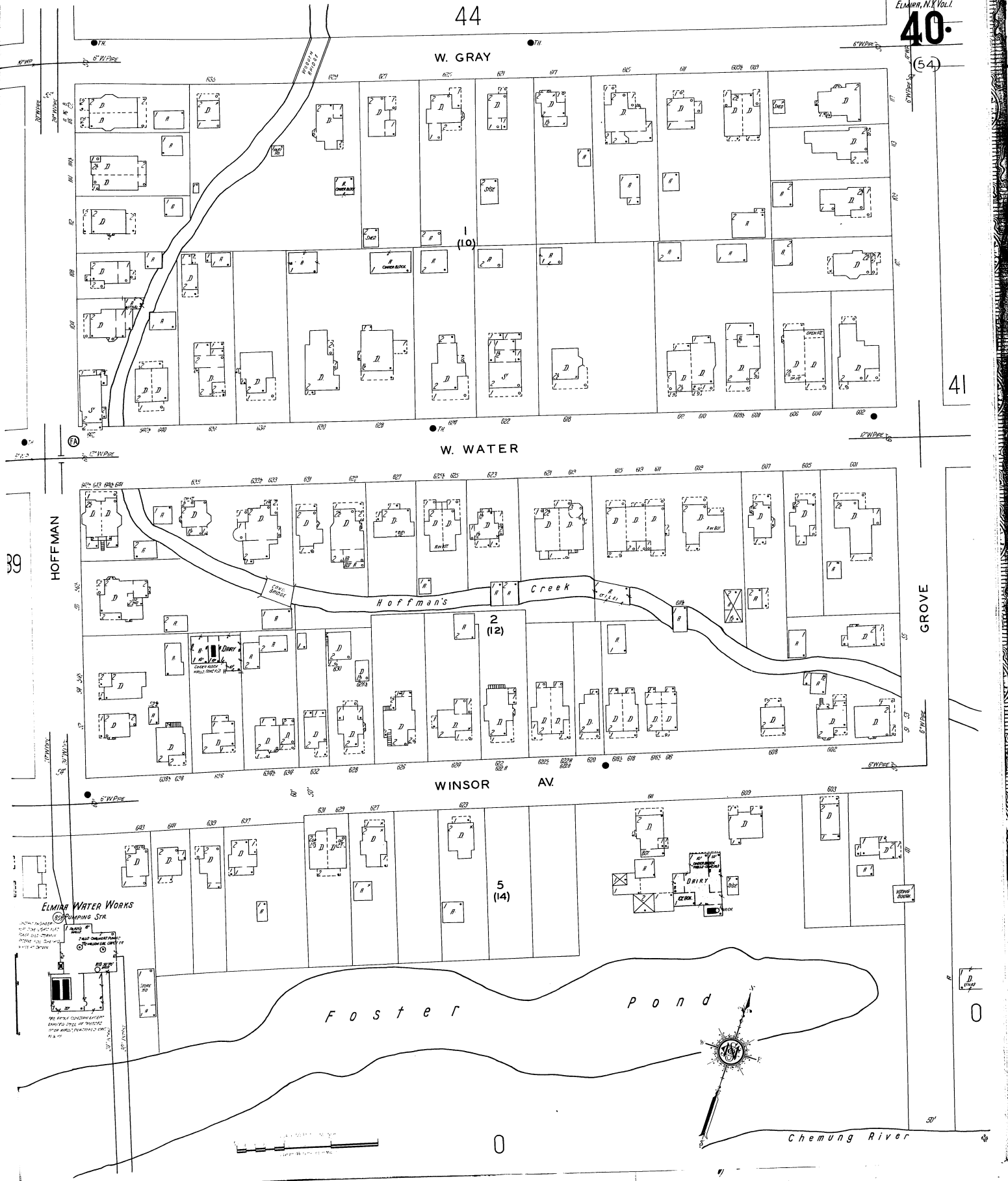
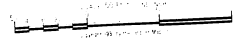
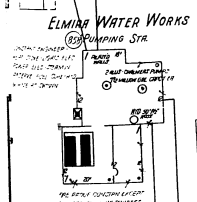
2 (12)

5 (14)

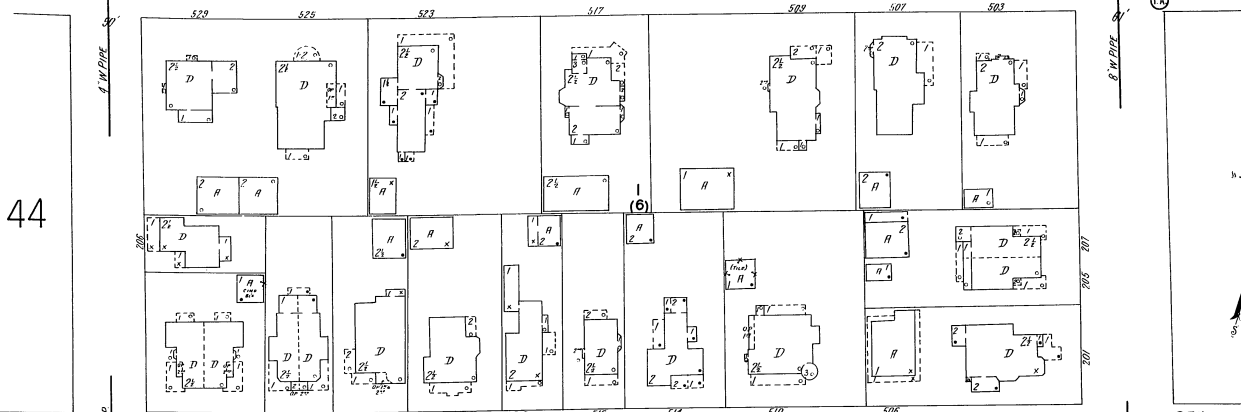
HOFFMAN

0

0

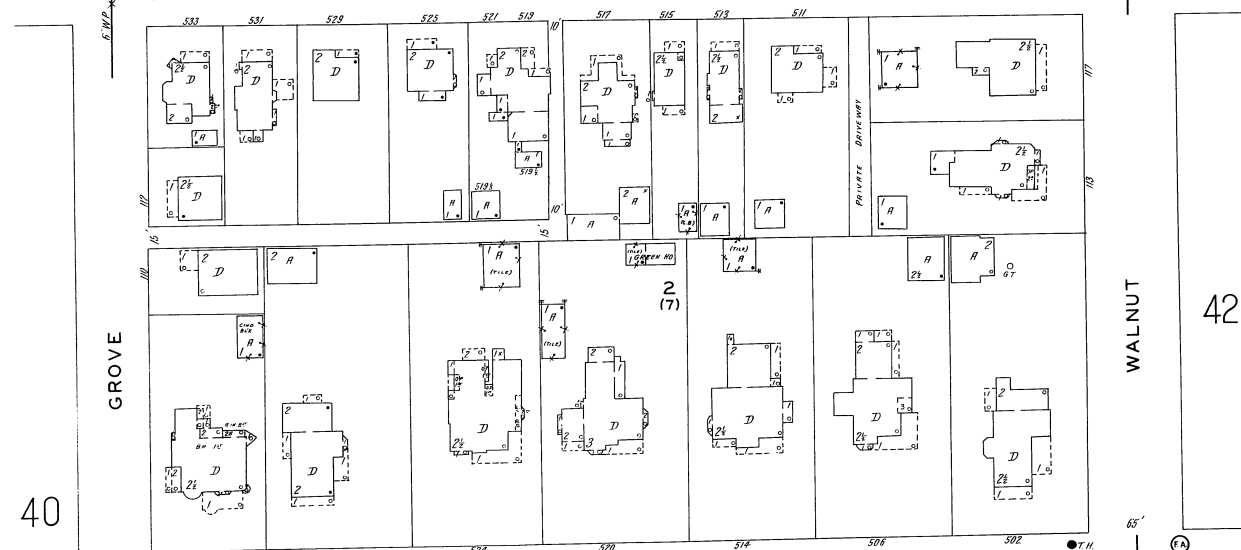


TH 45
W. CHURCH



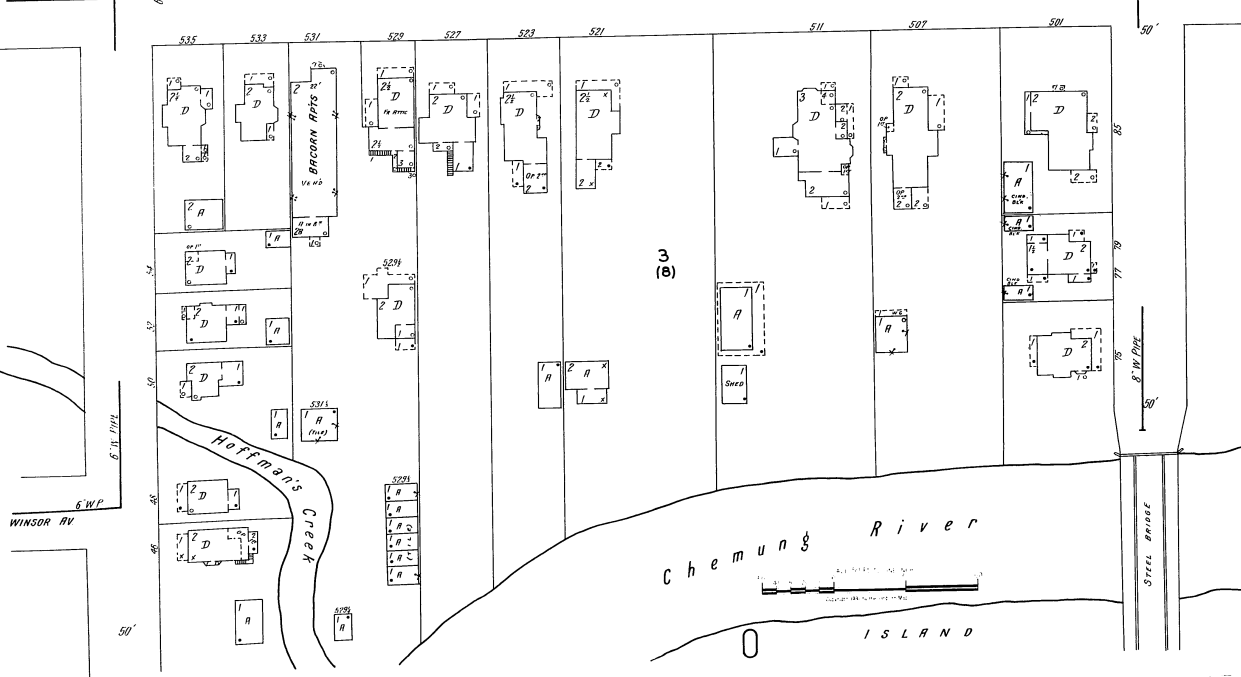
44

W. GRAY



40

W. WATER



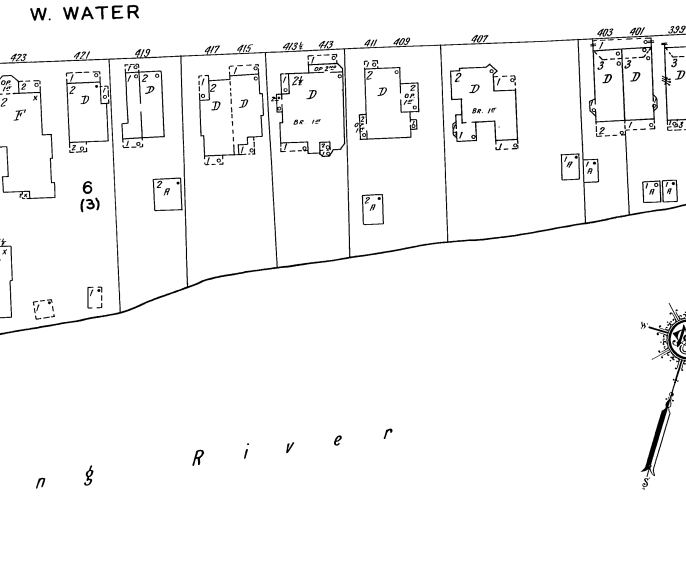
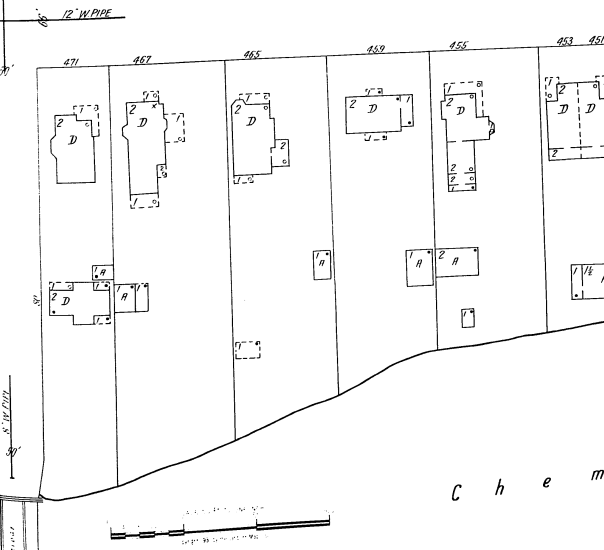
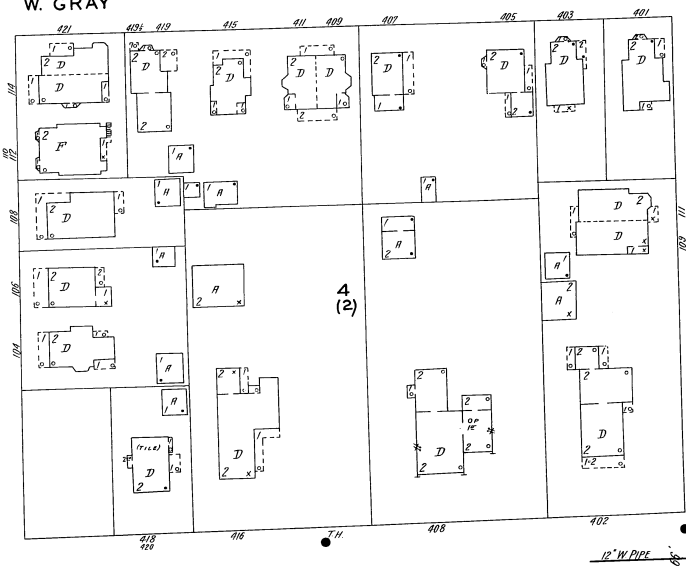
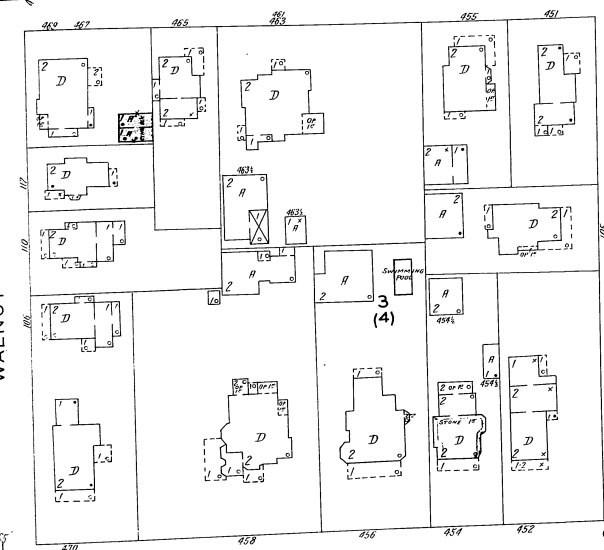
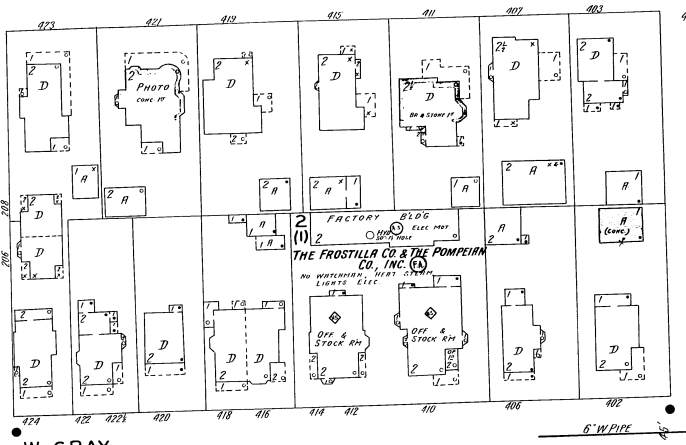
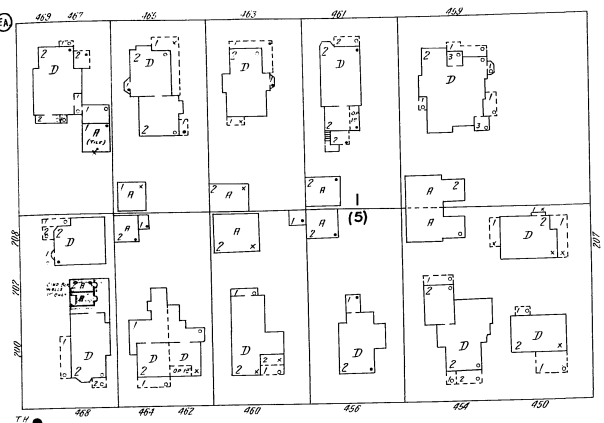
WINSOR AV

Chemung River

ISLAND

46

W. CHURCH




WALNUT

ELM

DAVIS

W. WATER

C h e m u n g R i v e r



W. 2ND ST.

SWIFT LUBRICATOR CO.

W. 1ST ST.

HOFFMAN

PUBLIC SCHOOL #11

W. CHURCH

W. GRAY

(54)

(A)

(B)

(C)

(D)

(E)

(F)

(G)

(H)

(I)

(J)

(K)

(L)

(M)

(N)

(O)

(P)

(Q)

(R)

(S)

(T)

FOSTER

37 AV.

57

58

59

60

61

62

63

64

65

66

67

68

69

70

71

72

73

74

75

76

77

78

79

80

81

82

83

84

85

86

87

88

89

90

91

92

93

94

95

96

97

98

99

100

101

102

103

104

105

106

107

108

109

110

111

112

113

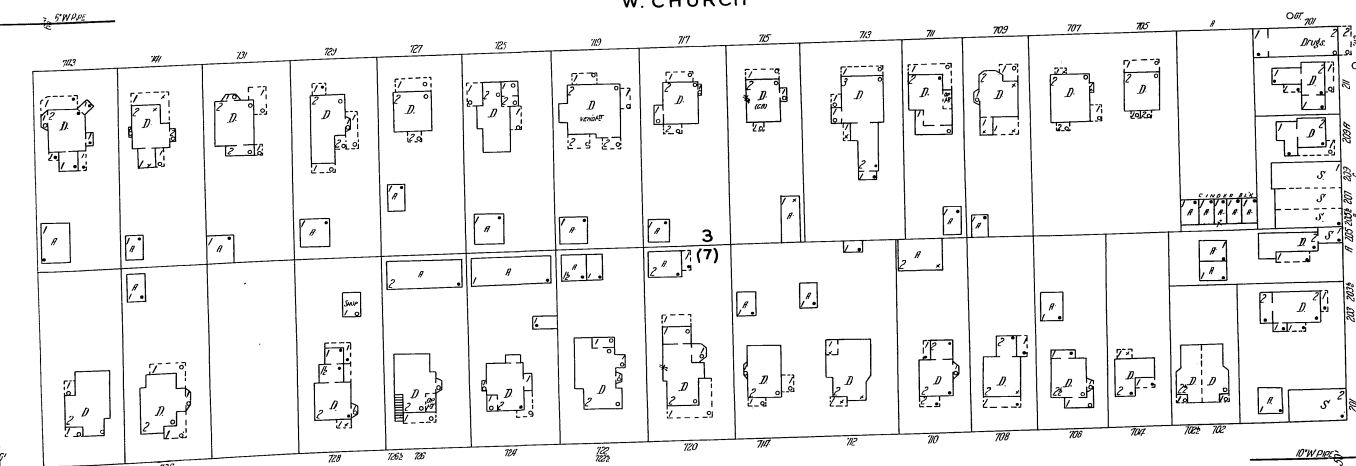
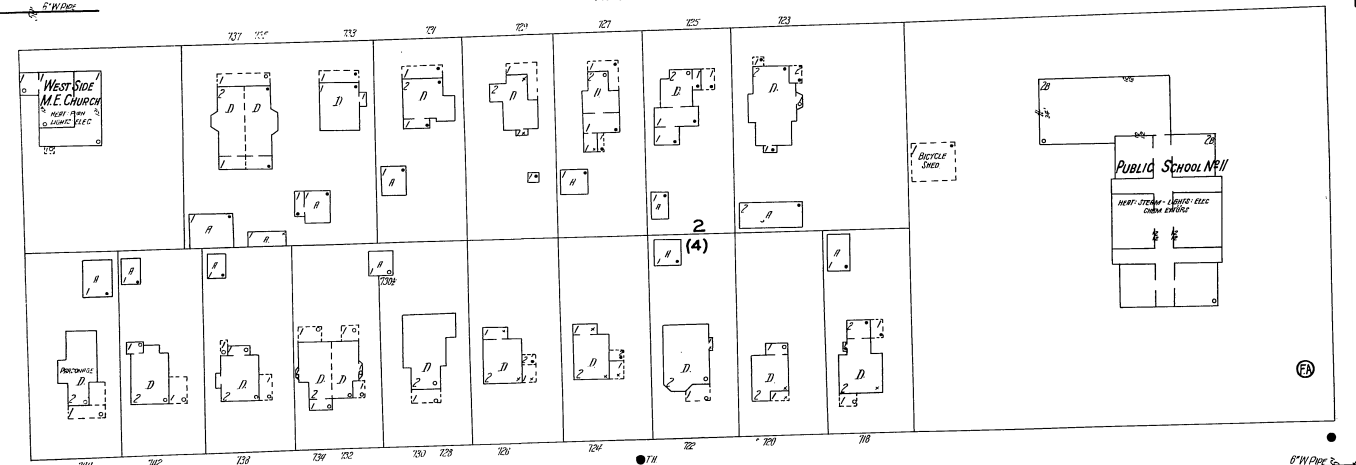
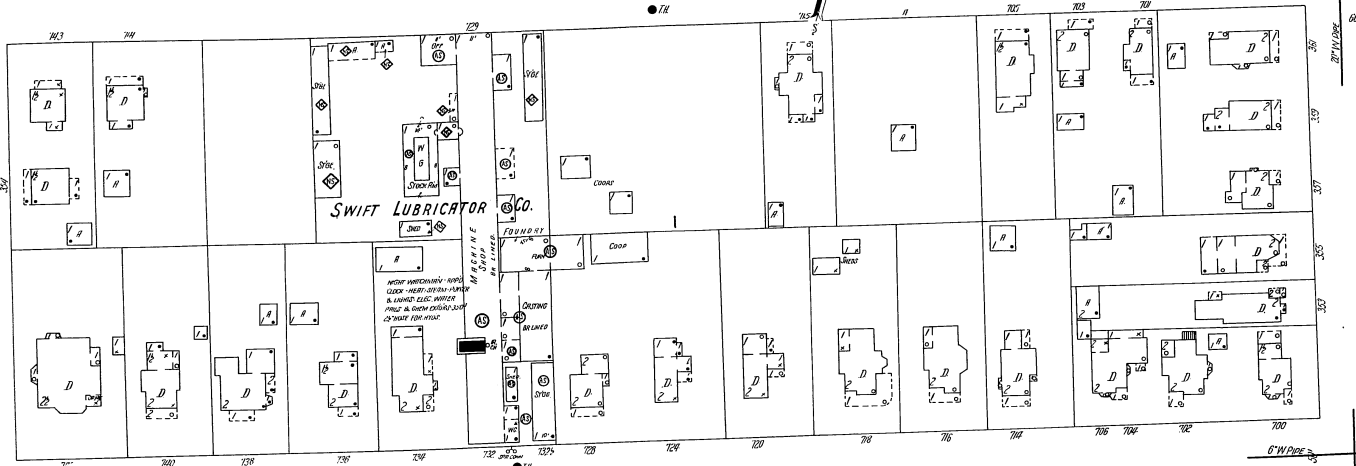
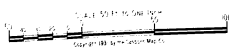
114

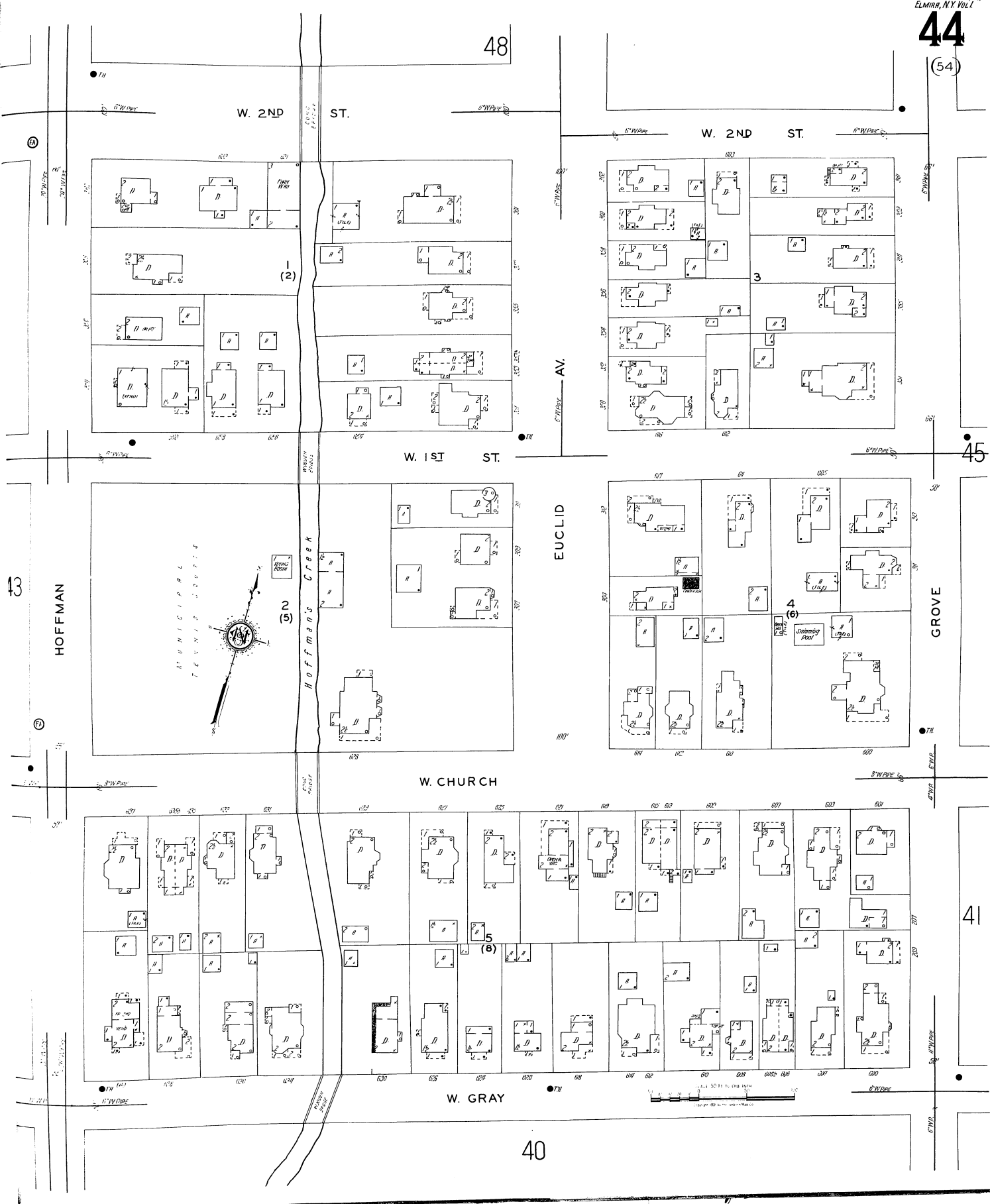
115

116

117

118





48

W. 2ND ST.

W. 2ND ST.

W. 1ST ST.

45

W. CHURCH

W. GRAY

40

EUCLID AV.

GROVE

41

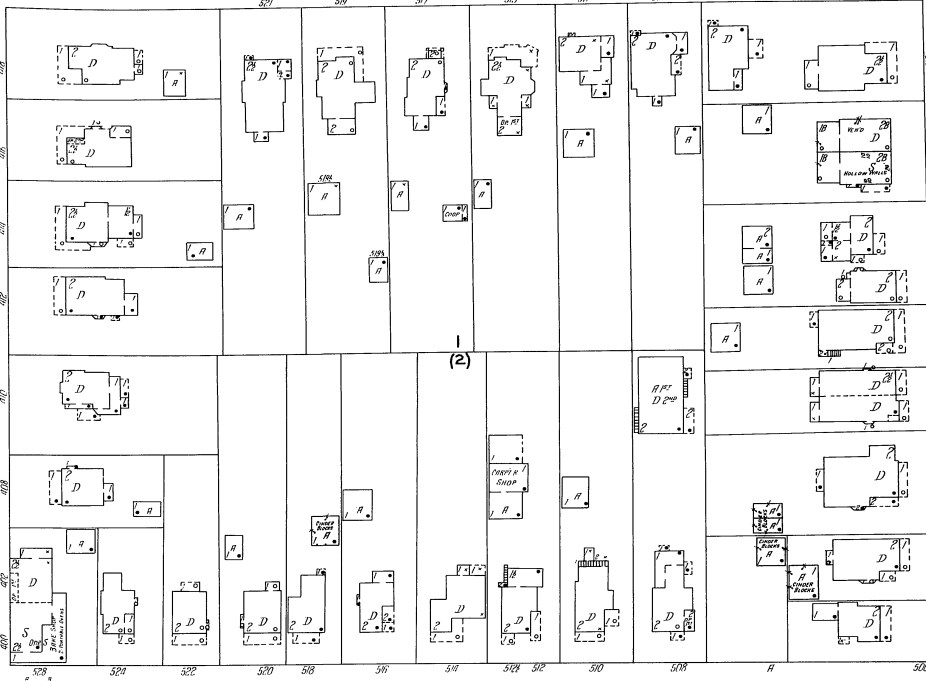
Hoffmann's Creek



SCALE 50 FT. TO ONE INCH

W. 3RD 49 ST

48

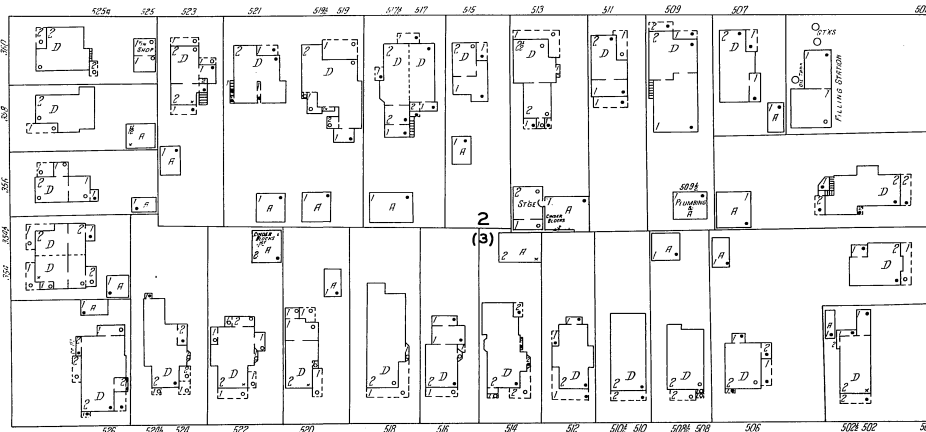


W. 2ND ST

GROVE

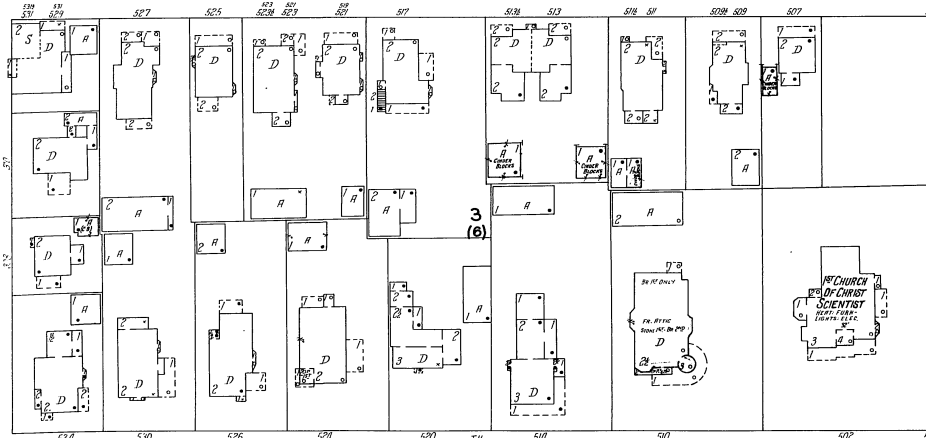
WALNUT

46



W. 1ST ST

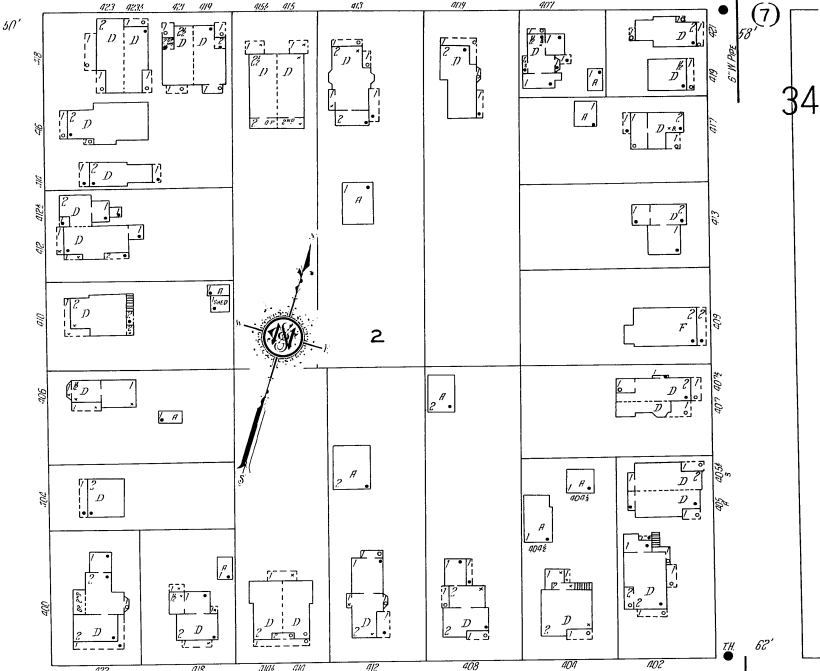
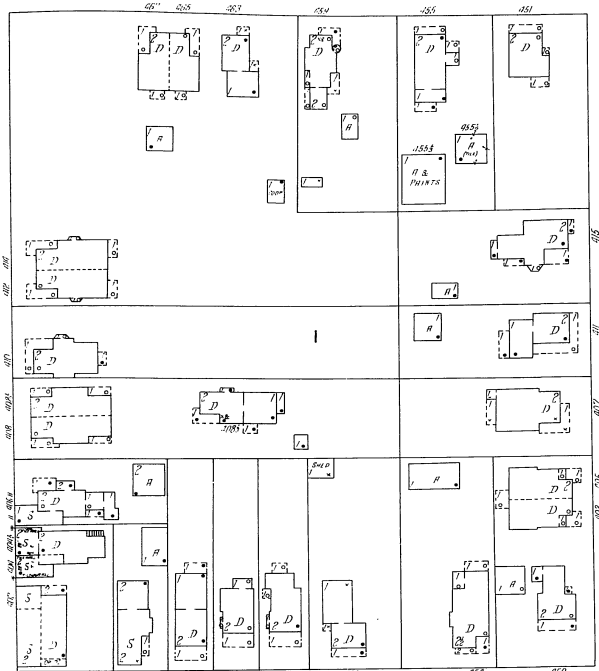
44



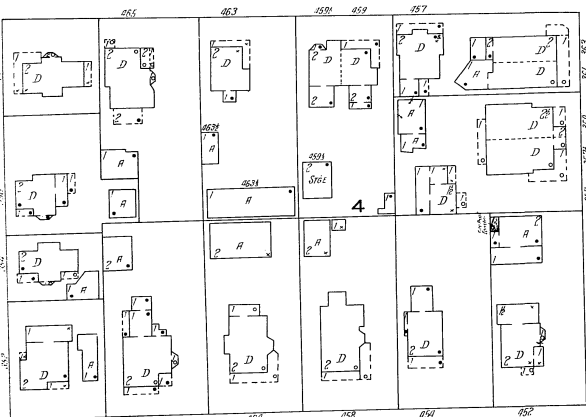
4 | W. CHURCH

50

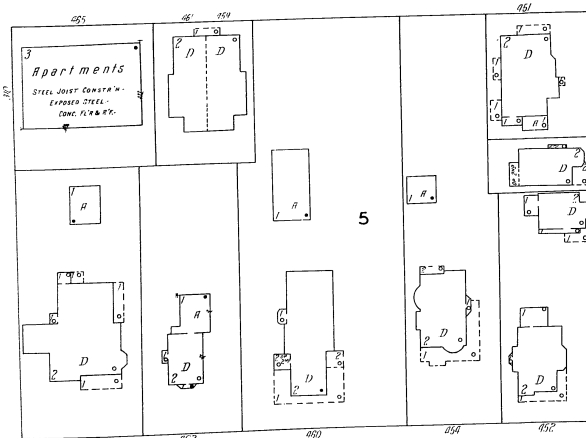
W. 3RD ST.



W. 2ND ST.



W. 1ST ST.



W. CHURCH ST.

42

15

WALNUT

ELM

DAVIS

35

40

40

47
(65-72)

LOGAN 56

56

0

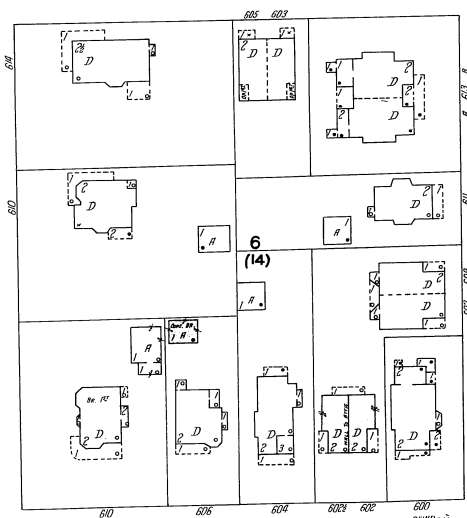
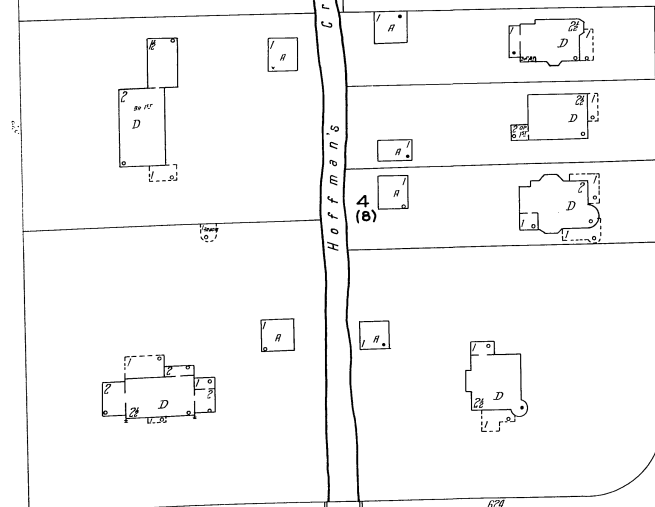
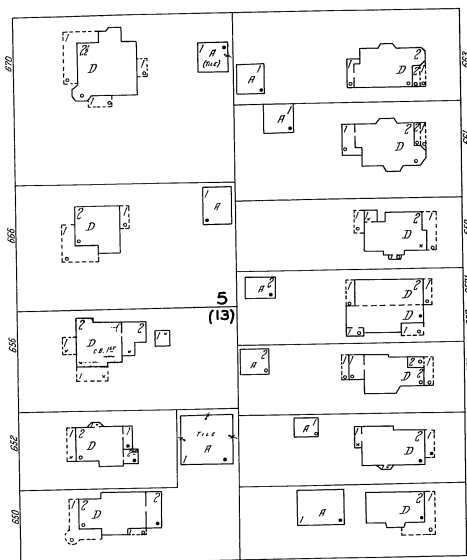
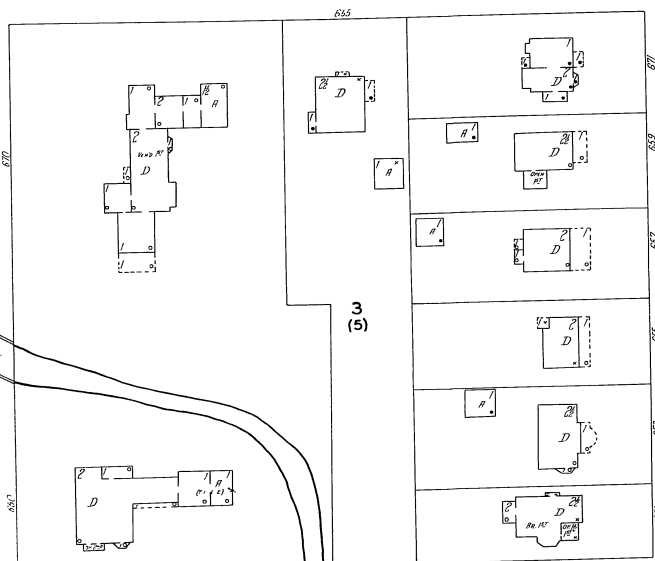
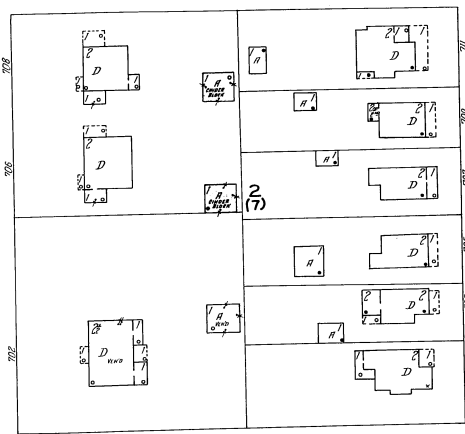
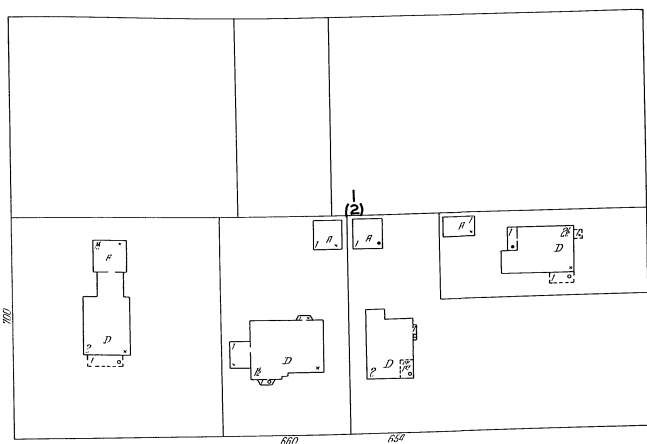
49

FASSETT RD (W. 5TH ST.)

EUCLID AV.

W. 4TH ST.

W. CLINTON 48

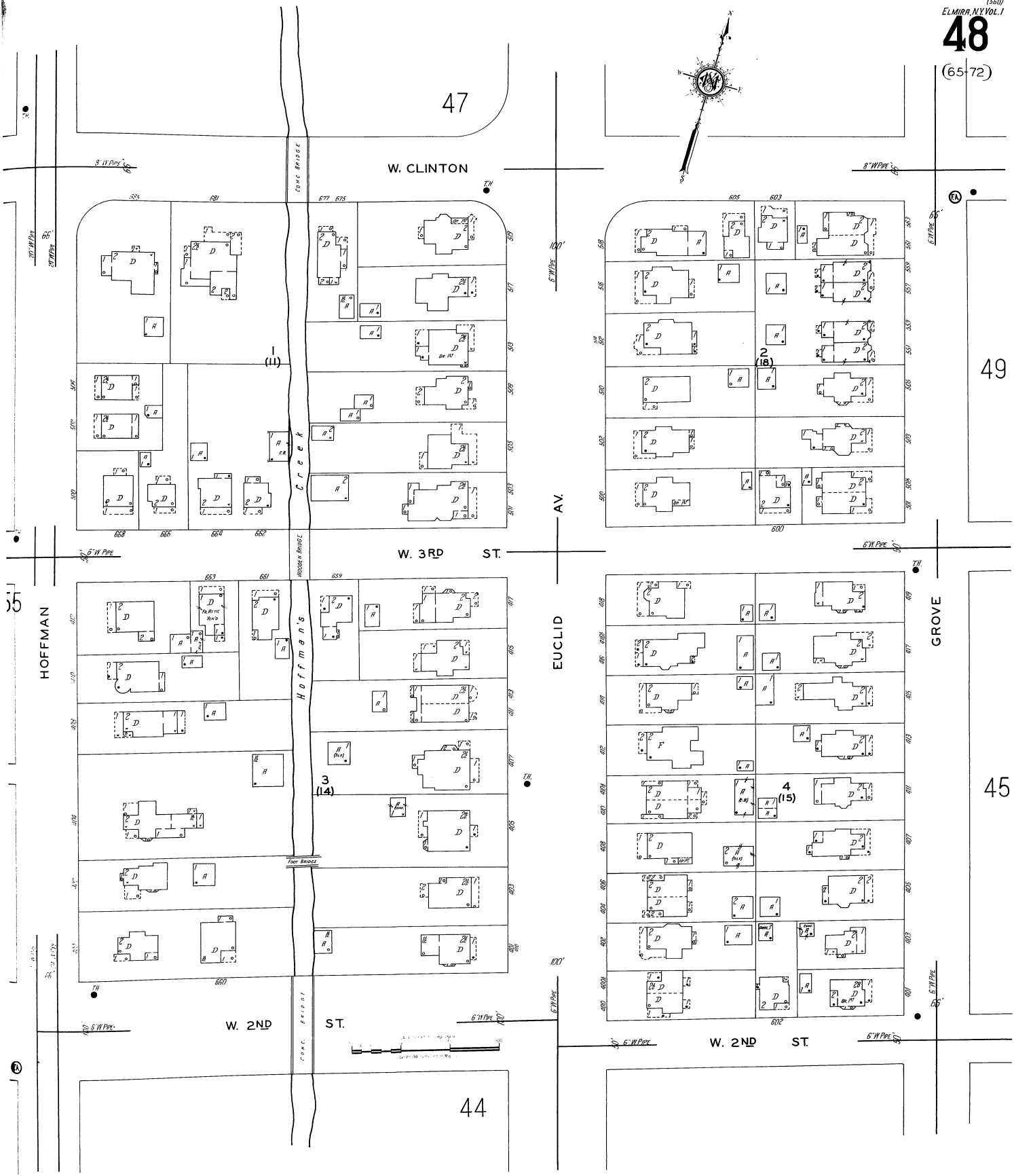


55
HOFFMAN ROAD

GROVE

W. 6TH ST.

51



47

W. CLINTON

W. 3RD ST.

EUCLID AV.

GROVE

49

45

W. 2ND ST.

ST.

W. 2ND ST.

44

3
(14)

4
(15)

(11)

2
(18)

35

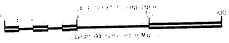
HOFFMAN

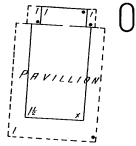
Hoffman's Creek

CORC. BRIDGE

WOODEN BRIDGE

CONC. BRIDGE





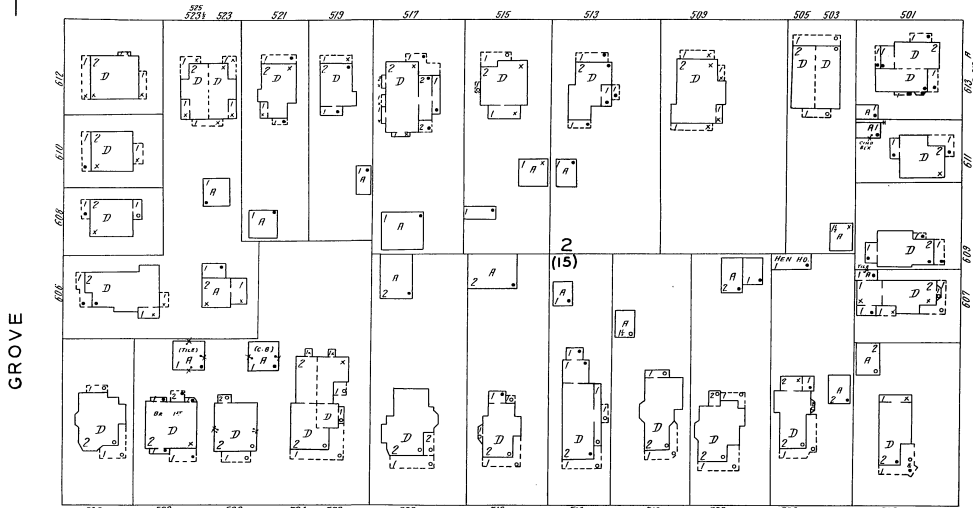
H O F F M A N P A R K

54

POTTER PL.

47

W. 4TH ST.

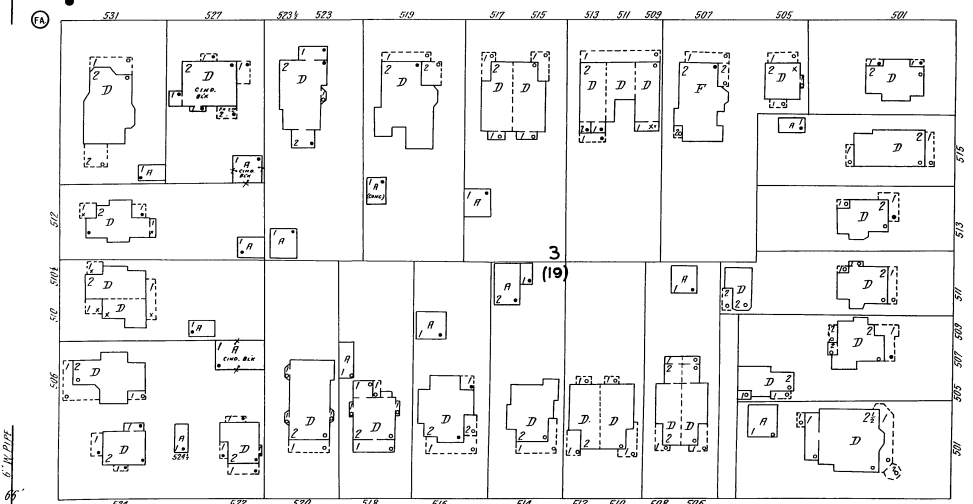


DECKER PL.

50

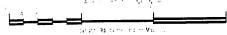
48

W. CLINTON



W. 3RD ST.

45



54

33

POTTER PL.

5 (12)

W. 4TH ST.

DECKER PL.

(17)

W. CLINTON

ALEXANDER 2 PL.

(21)

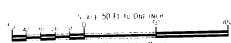
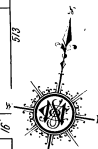
W. 3RD ST.

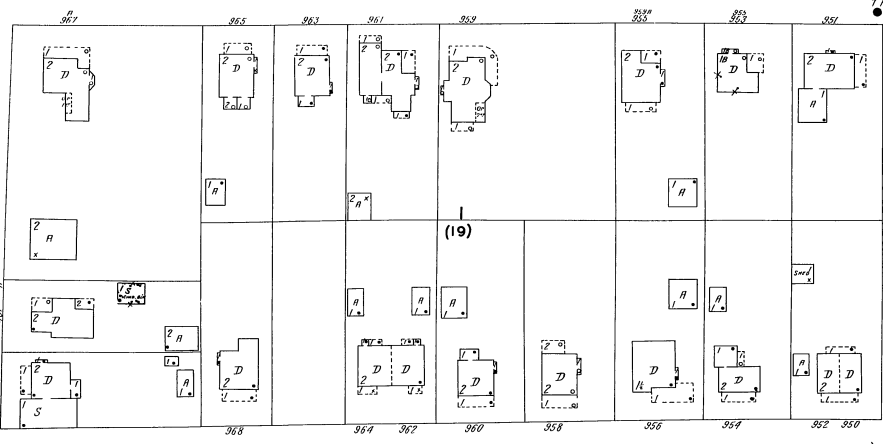
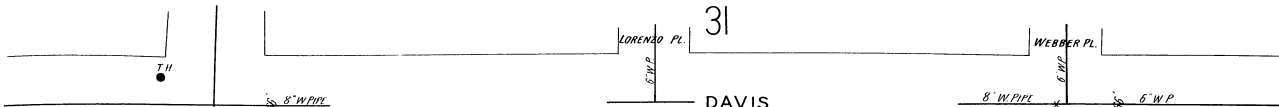
46

WALNUT

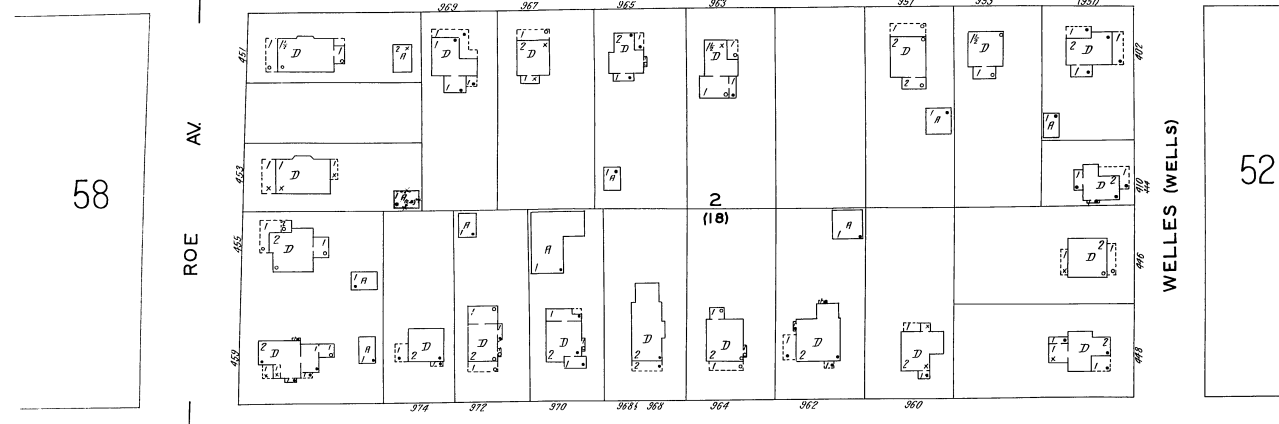
DAVIS

34

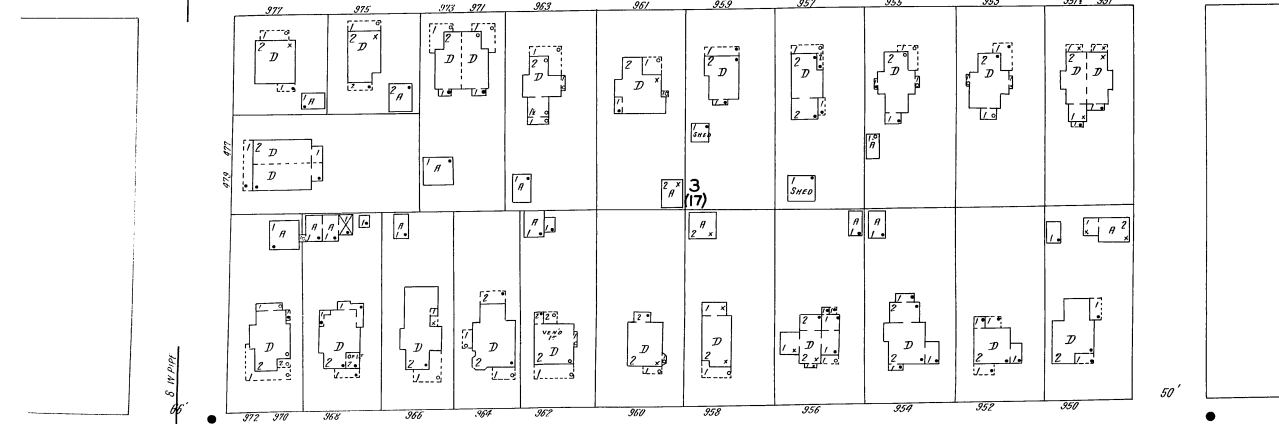





JOHNSON


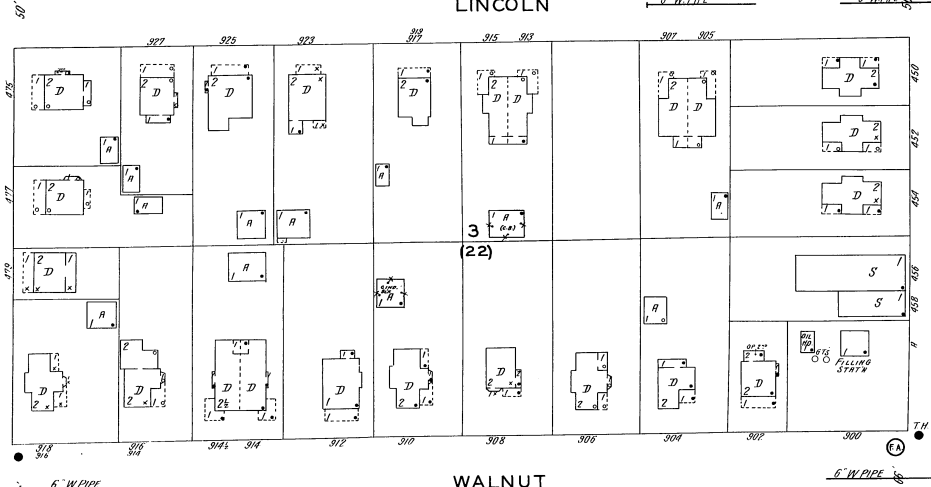
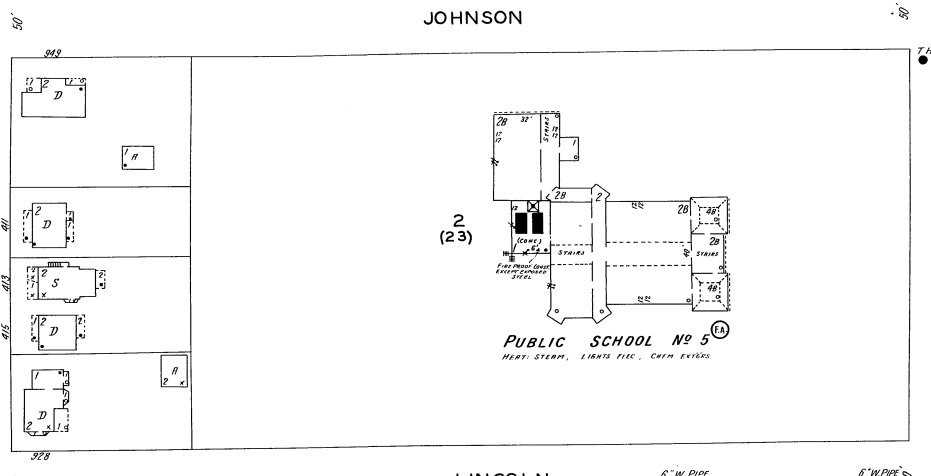
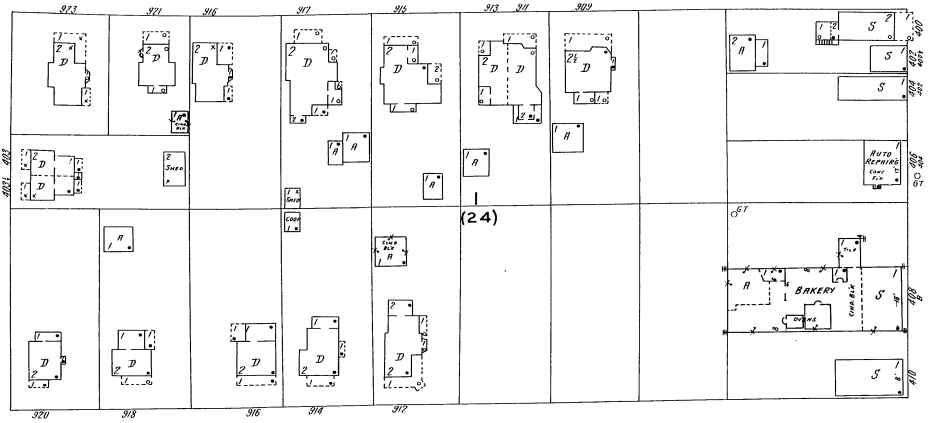
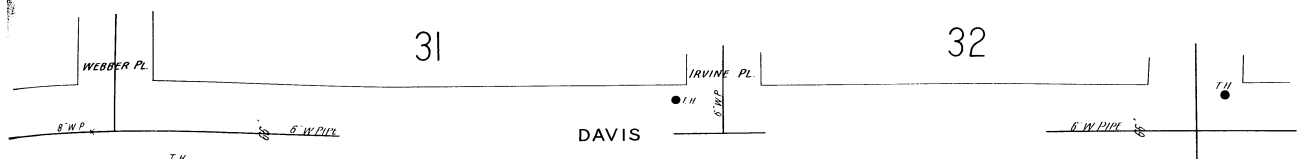


LINCOLN



WALNUT





W. WASHINGTON AV

WELLES (WELLS)

JOHNSON

LINCOLN

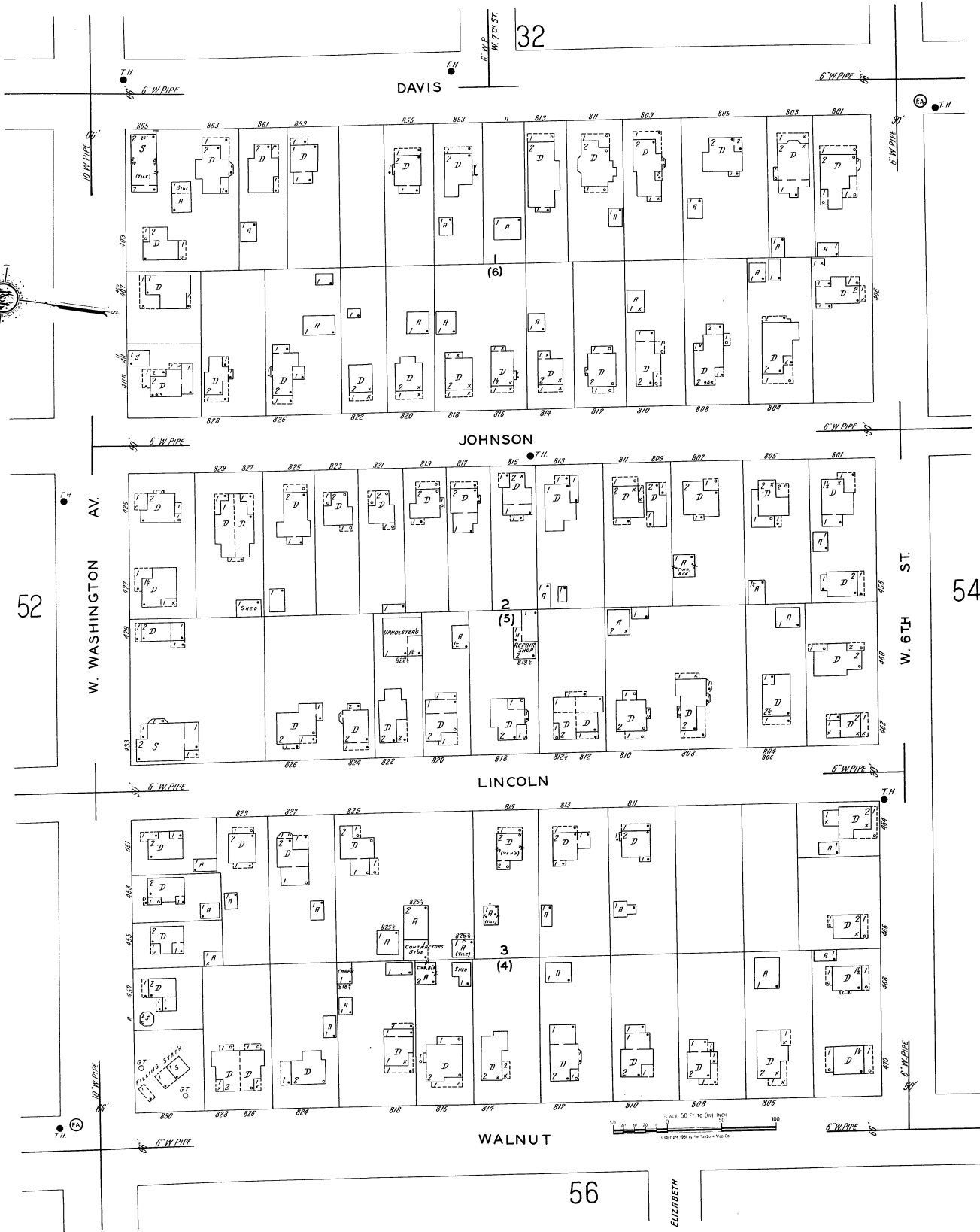
WALNUT

53

51

56





32

DAVIS

JOHNSON

LINCOLN

WALNUT

56

ELIZABETH

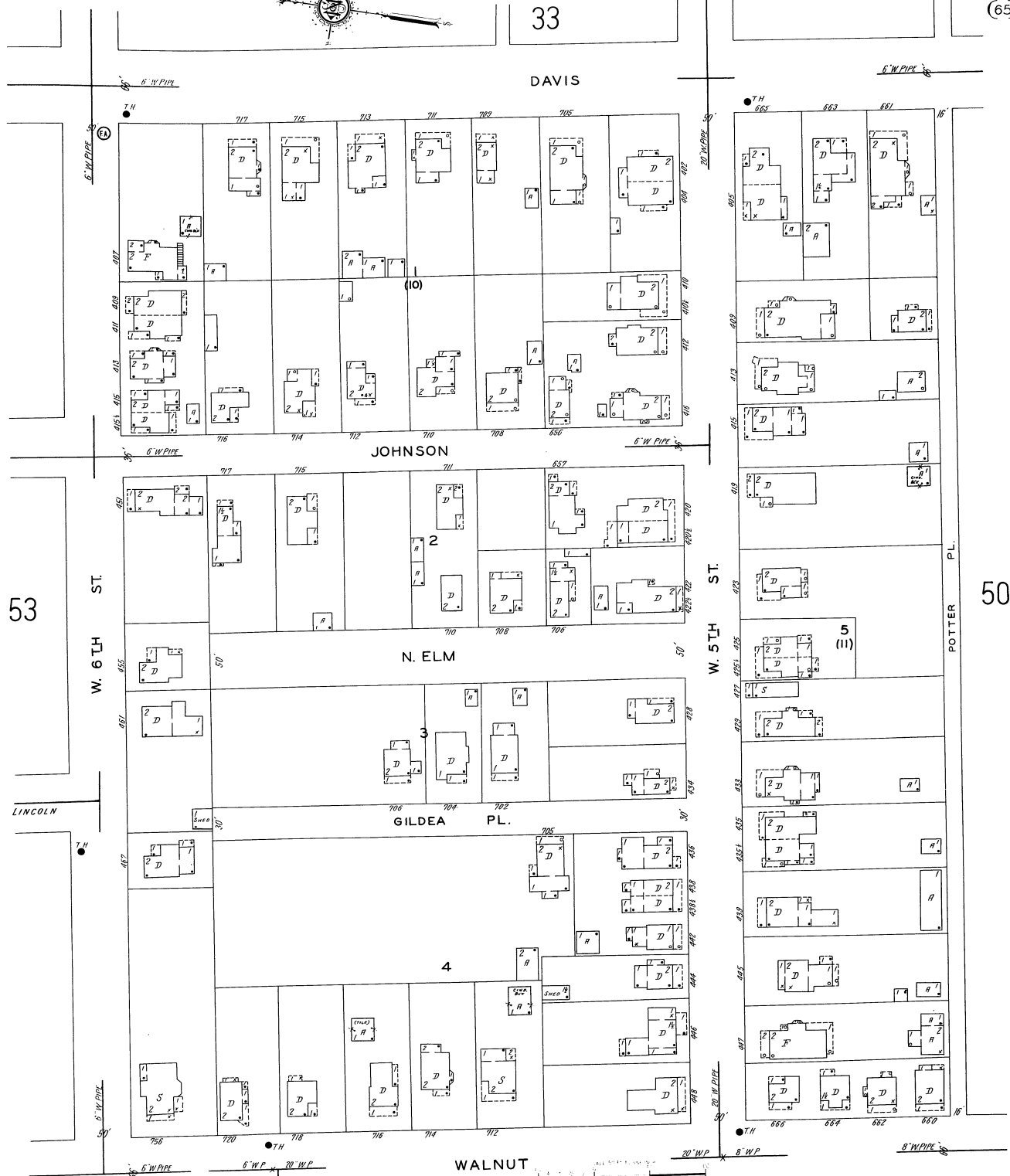
54

ALL 50 FT TO ONE INCH
0 20 40 60 80 100



33

DAVIS



53

W. 6TH ST.

JOHNSON

N. ELM

GILDEA PL.

WALNUT

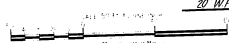
W. 5TH ST.

POTTER PL.

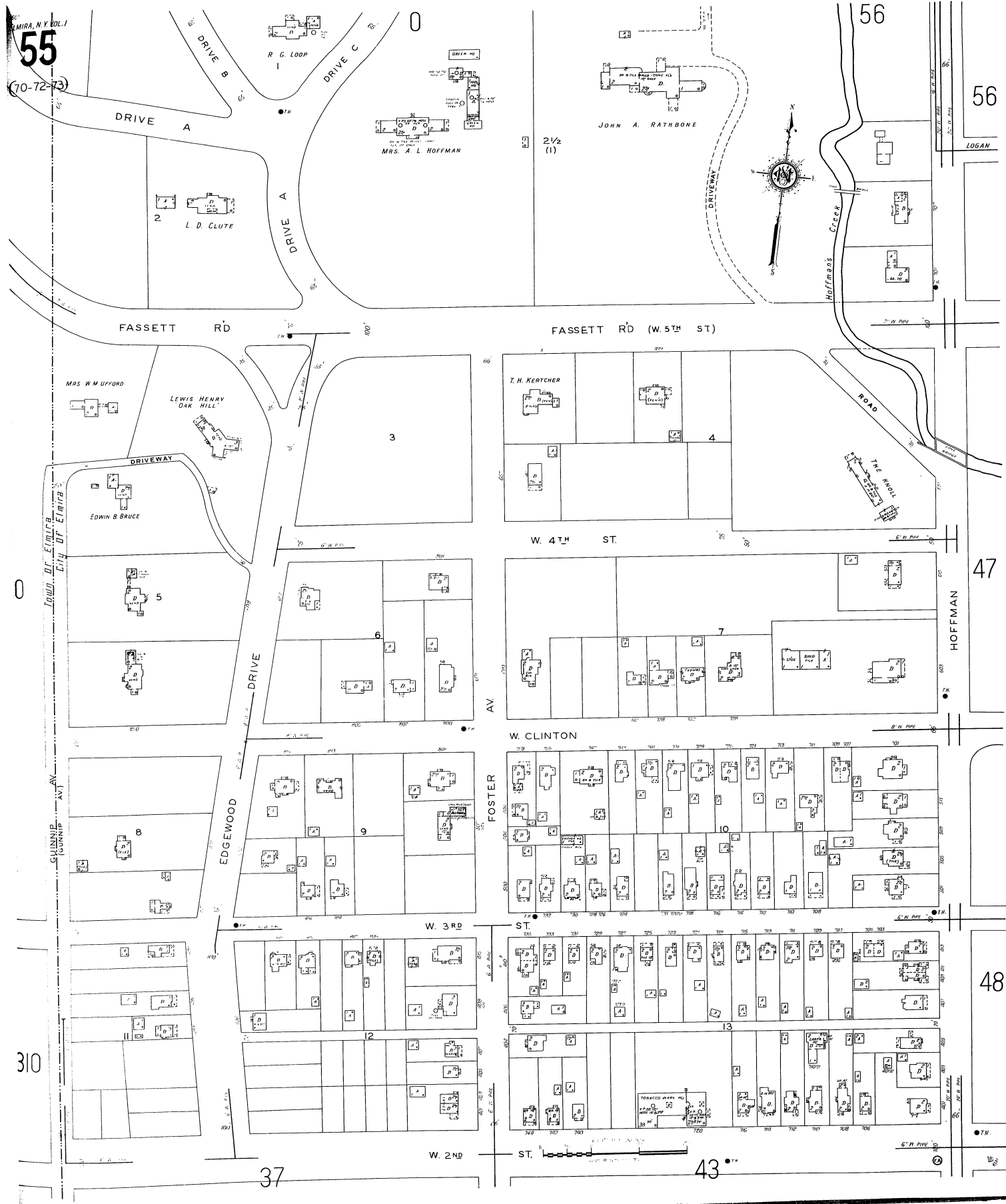
50

56

49



MIRA, N.Y. VOL. I
55
(70-72-73)



310

37

43

48

47

56

56



John B. Rely
PLANNING
ARCHITECTS

K. HOFFMAN GREEN HOUS

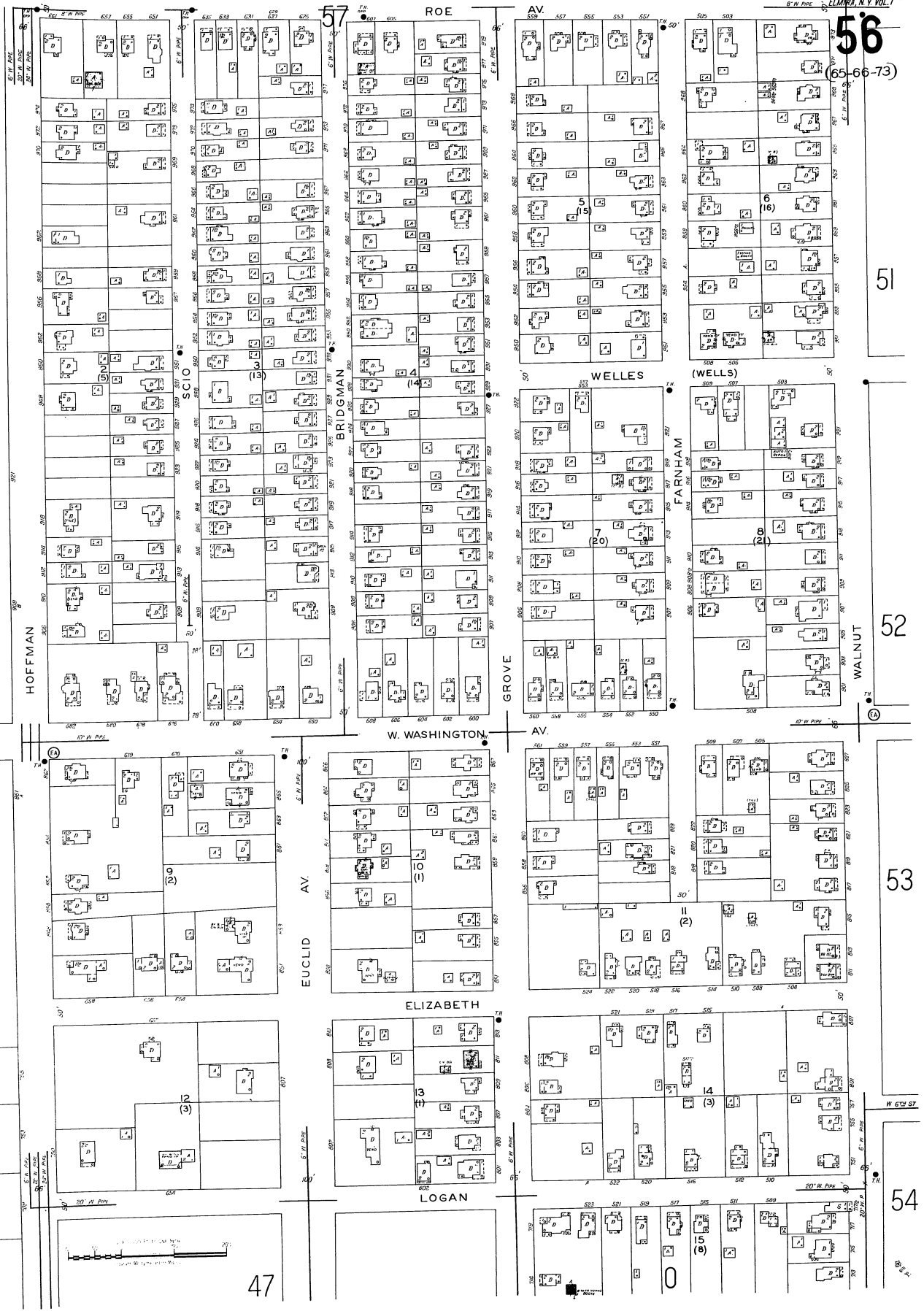
ELM ST. N.Y. VOL. 1501
56
(65-66-73)

51

52

53

54



55

47

0
(8)

14
(3)

(10)

(2)

(3)

2 1/2
(1)

W. WASHINGTON AV

EUCLID AV

ELIZABETH

LOGAN

HOFFMAN

SCIO

BRIDGMAN

ROE

WELLES

(WELLS)

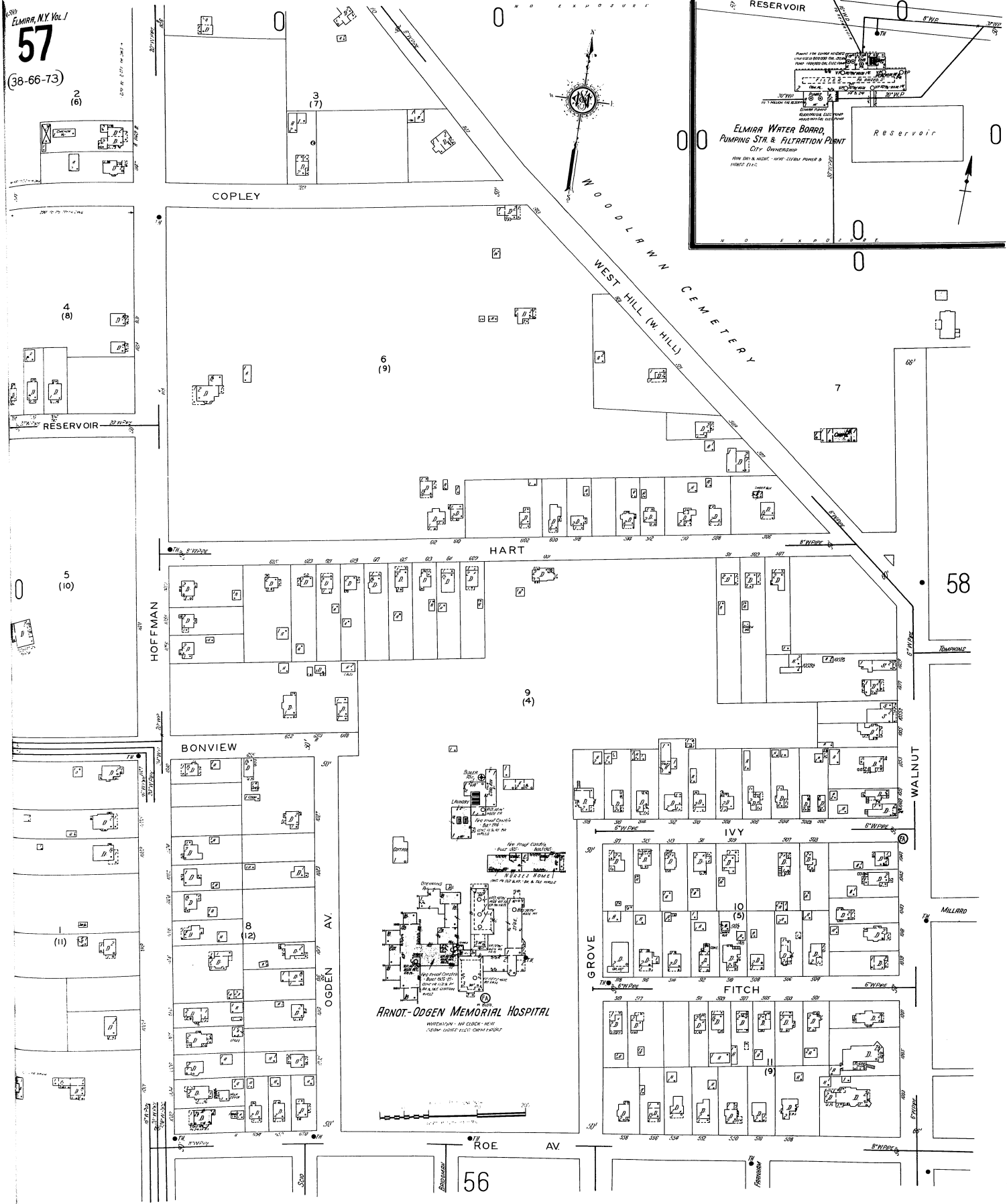
FARNHAM

GROVE

AV

WALNUT

W 62nd ST





27

28

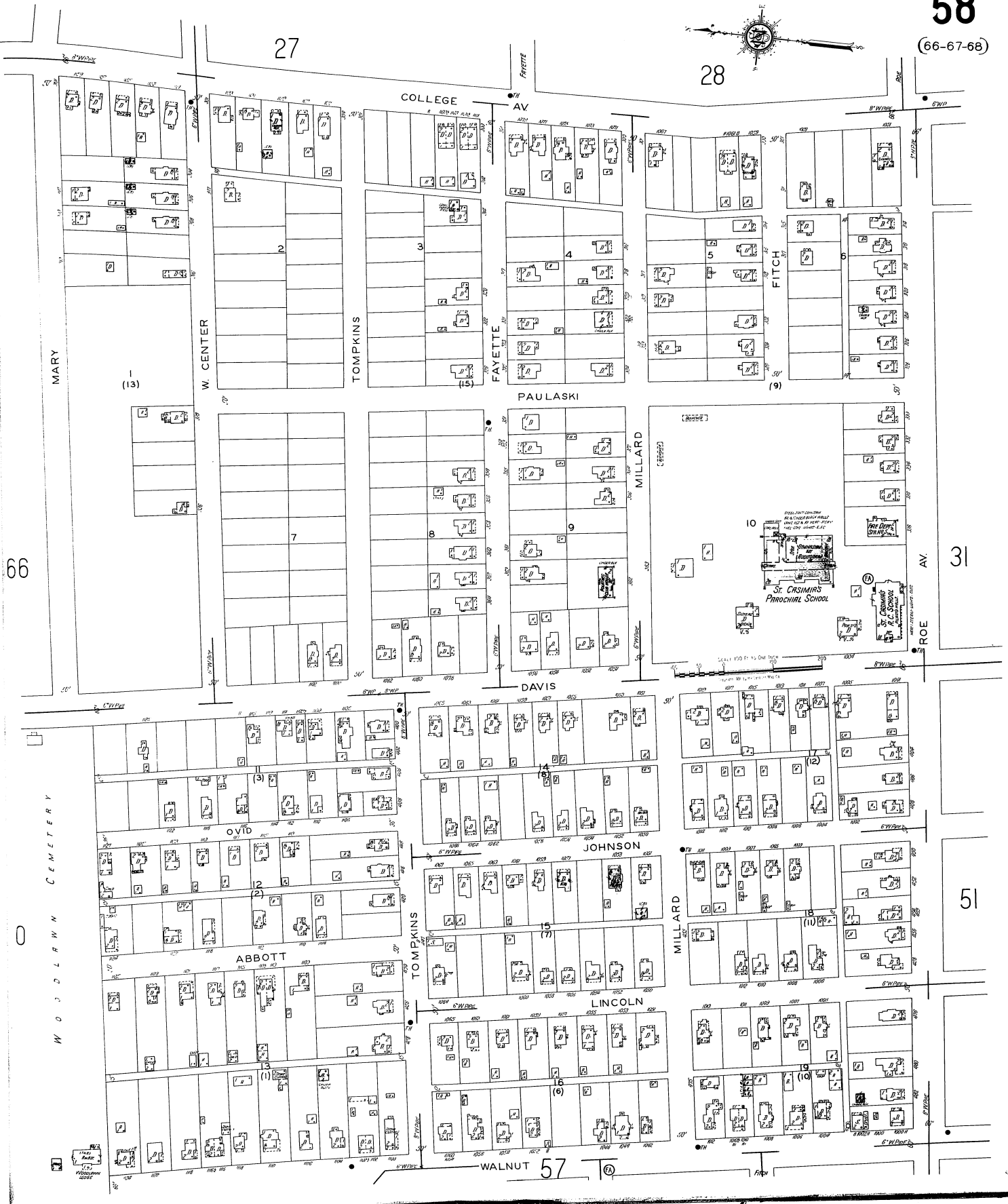
66

31

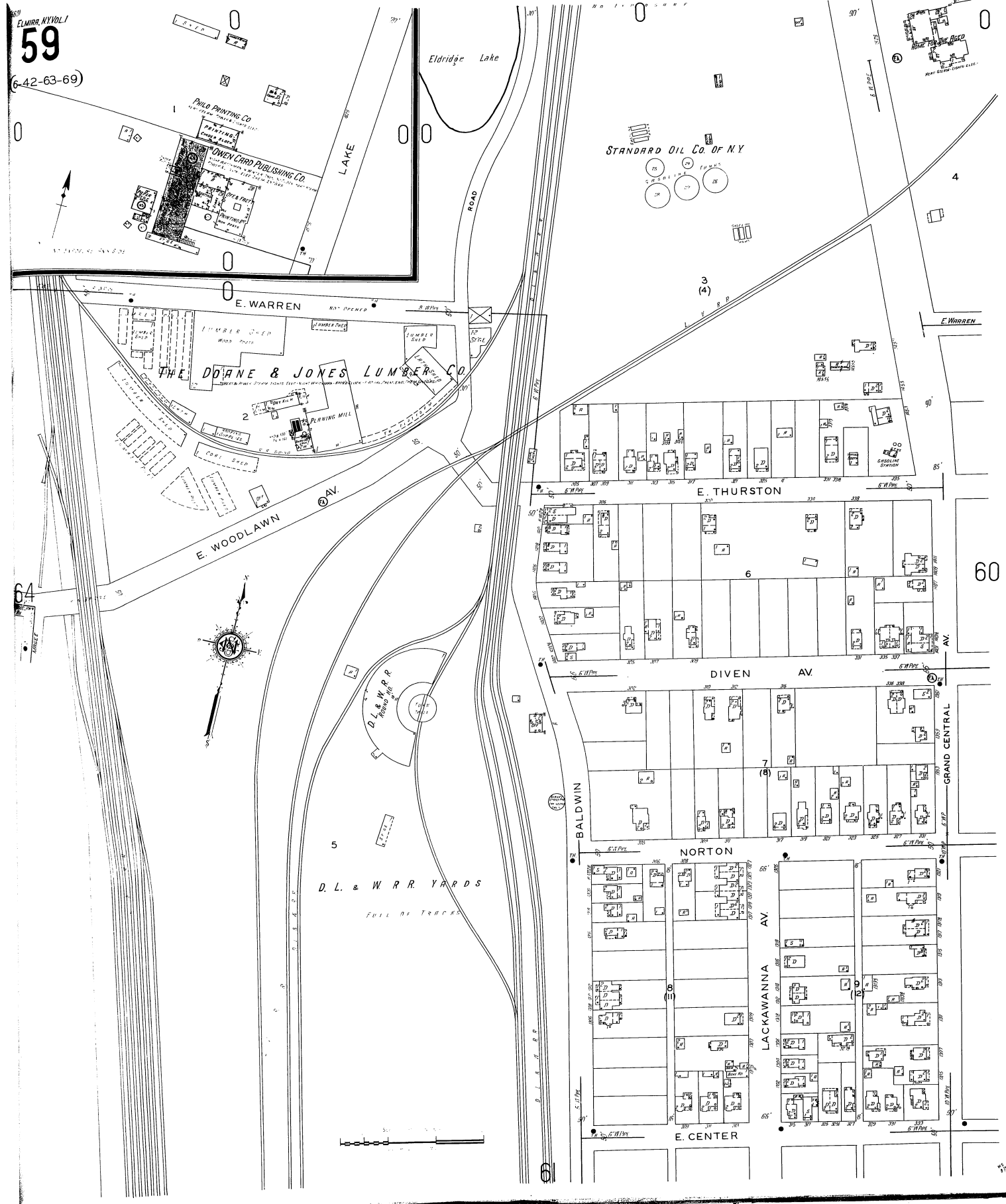
51

WALNUT 57

W. O. D. L. R. W. N. C. E. M. E. T. E. R. Y.



ELMIRA, N.Y. VOL. I
59
(6-42-63-69)



ELMIRA, NY 14850
60
(63-69)



60

0

0

62

62

12

MARK TWAIN PARK



MARK TRAIN PARK

0

18

19

20

21

22

23

24

25

26

27

28

29

30

31

32

33

34

35

36

37

38

39

40

41

42

43

44

45

46

47

48

49

50

51

52

53

54

55

56

57

58

59

60

61

62

63

64

65

66

67

68

69

70

71

72

73

74

75

76

77

78

79

80

81

82

83

84

85

86

87

88

89

90

91

92

93

94

95

96

97

98

99

100

101

102

103

104

105

106

107

108

109

110

111

112

113

114

115

116

117

118

119

120

121

122

123

124

125

126

127

128

129

130

131

132

133

134

135

136

137

138

139

140

141

142

143

144

145

146

147

148

149

150

151

152

153

154

155

156

157

158

159

160

161

162

163

164

165

166

167

168

169

170

171

172

173

174

175

176

177

178

179

180

181

182

183

184

185

186

187

188

189

190

191

192

193

194

195

196

197

198

199

200

201

202

203

204

205

206

207

208

209

210

211

212

213

214

215

216

217

218

219

220

221

222

223

224

225

226

227

228

229

230

231

232

233

234

235

236

237

238

239

240

241

242

243

244

245

246

247

248

249

250

251

252

253

254

255

256

257

258

259

260

261

262

263

264

265

266

267

268

269

270

271

272

273

274

275

276

277

278

279

280

281

282

283

284

285

286

287

288

289

290

291

292

293

294

295

296

297

298

299

300

301

302

303

304

305

306

307

308

309

310

311

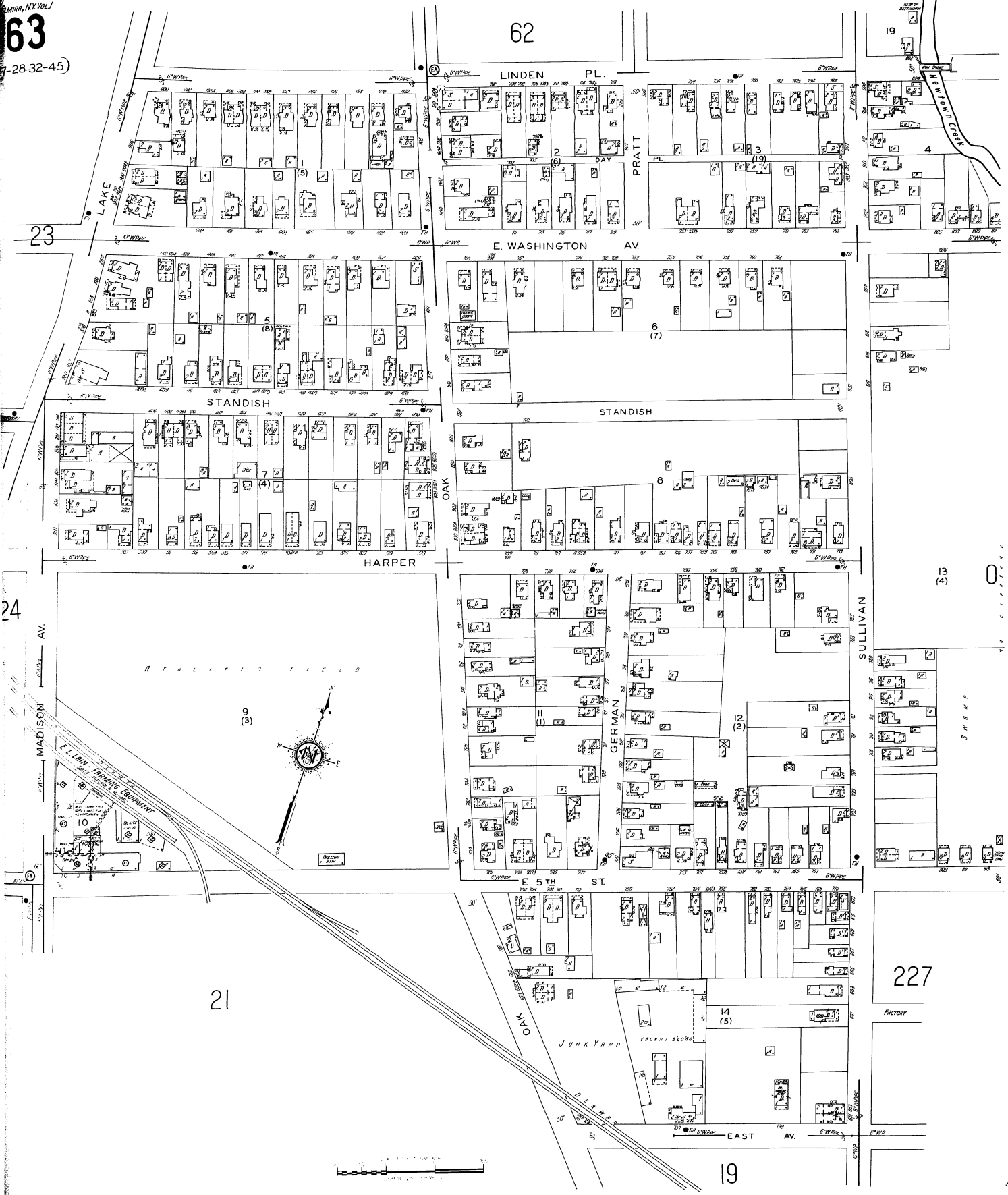
312

313

314

315

316



62

LINDEN PL.

23

E WASHINGTON AV.

STANDISH

STANDISH

24

MADISON AV.

HARPER

OAK

GERMAN

SULLIVAN

13(4)

21

E 5TH ST.

OAK

JUNK YARD

14(5)

227

FACTORY

19

EAST AV.

See Volume Three

E. KINGSBURY AV.

65

W. KINGSBURY AV.

MORRISON MACHINE PRODUCTS INC.

ELMIRA WATER LIGHT & RAILROAD CO.

ELDRIDGE PARK

POND

(4)

KENDALL BROS.

WESTSIDE AV.

Eldridge Lake

JOHN N. STERN'S SILK MILL

64

64

W. THURSTON

KERTSCHER & CO. WOOD WORKING

ELMIRA FOUNDRY CO. INC. DIVISION OF GENERAL ELECTRIC CO.

CLEANING

FURN.

66

COLLEGE AV.

W. WOODLAWN AV.

59

W. WOODLAWN AV.

COLLEGE AV.

COLLEGE AV.

COLLEGE AV.

COLLEGE AV.

COLLEGE AV.

COLLEGE AV.

COLLEGE AV.

COLLEGE AV.

COLLEGE AV.

COLLEGE AV.

COLLEGE AV.

COLLEGE AV.

COLLEGE AV.

COLLEGE AV.

COLLEGE AV.

COLLEGE AV.

COLLEGE AV.

COLLEGE AV.

COLLEGE AV.

COLLEGE AV.

COLLEGE AV.

COLLEGE AV.

COLLEGE AV.

COLLEGE AV.

COLLEGE AV.

COLLEGE AV.

COLLEGE AV.

COLLEGE AV.

COLLEGE AV.

COLLEGE AV.

COLLEGE AV.

COLLEGE AV.

COLLEGE AV.

COLLEGE AV.

COLLEGE AV.

COLLEGE AV.

COLLEGE AV.

COLLEGE AV.

COLLEGE AV.

COLLEGE AV.

COLLEGE AV.

COLLEGE AV.

COLLEGE AV.

COLLEGE AV.

COLLEGE AV.

COLLEGE AV.

COLLEGE AV.

COLLEGE AV.

COLLEGE AV.

COLLEGE AV.

COLLEGE AV.

COLLEGE AV.

COLLEGE AV.

COLLEGE AV.

COLLEGE AV.

COLLEGE AV.

COLLEGE AV.

COLLEGE AV.

COLLEGE AV.

COLLEGE AV.

COLLEGE AV.

COLLEGE AV.

COLLEGE AV.

COLLEGE AV.

COLLEGE AV.

COLLEGE AV.

COLLEGE AV.

COLLEGE AV.

COLLEGE AV.

COLLEGE AV.

COLLEGE AV.

COLLEGE AV.

COLLEGE AV.

COLLEGE AV.

COLLEGE AV.

COLLEGE AV.

COLLEGE AV.

COLLEGE AV.

COLLEGE AV.

COLLEGE AV.

COLLEGE AV.

COLLEGE AV.

COLLEGE AV.

COLLEGE AV.

COLLEGE AV.

COLLEGE AV.

COLLEGE AV.

COLLEGE AV.

COLLEGE AV.

COLLEGE AV.

COLLEGE AV.

COLLEGE AV.

COLLEGE AV.

COLLEGE AV.

COLLEGE AV.

COLLEGE AV.

COLLEGE AV.

COLLEGE AV.

COLLEGE AV.

COLLEGE AV.

COLLEGE AV.

COLLEGE AV.

COLLEGE AV.

COLLEGE AV.

COLLEGE AV.

COLLEGE AV.

COLLEGE AV.

COLLEGE AV.

COLLEGE AV.

COLLEGE AV.

COLLEGE AV.

COLLEGE AV.

COLLEGE AV.

COLLEGE AV.

COLLEGE AV.

COLLEGE AV.

COLLEGE AV.

COLLEGE AV.

COLLEGE AV.

COLLEGE AV.

COLLEGE AV.

COLLEGE AV.

COLLEGE AV.

COLLEGE AV.

COLLEGE AV.

COLLEGE AV.

COLLEGE AV.

COLLEGE AV.

COLLEGE AV.

COLLEGE AV.

COLLEGE AV.

COLLEGE AV.

COLLEGE AV.

COLLEGE AV.

COLLEGE AV.

COLLEGE AV.

COLLEGE AV.

COLLEGE AV.

COLLEGE AV.

COLLEGE AV.

COLLEGE AV.

COLLEGE AV.

COLLEGE AV.

COLLEGE AV.

COLLEGE AV.

COLLEGE AV.

COLLEGE AV.

COLLEGE AV.

COLLEGE AV.

COLLEGE AV.

COLLEGE AV.

COLLEGE AV.

COLLEGE AV.

COLLEGE AV.

COLLEGE AV.

COLLEGE AV.

COLLEGE AV.

COLLEGE AV.

COLLEGE AV.

COLLEGE AV.

COLLEGE AV.

COLLEGE AV.

COLLEGE AV.

COLLEGE AV.

COLLEGE AV.

COLLEGE AV.

COLLEGE AV.

COLLEGE AV.

COLLEGE AV.

COLLEGE AV.

COLLEGE AV.

COLLEGE AV.

COLLEGE AV.

COLLEGE AV.

COLLEGE AV.

COLLEGE AV.

COLLEGE AV.

COLLEGE AV.

COLLEGE AV.

COLLEGE AV.

COLLEGE AV.

COLLEGE AV.

COLLEGE AV.

COLLEGE AV.

COLLEGE AV.

COLLEGE AV.

COLLEGE AV.

COLLEGE AV.

COLLEGE AV.

COLLEGE AV.

COLLEGE AV.

COLLEGE AV.

COLLEGE AV.

COLLEGE AV.

COLLEGE AV.

COLLEGE AV.

COLLEGE AV.

COLLEGE AV.

COLLEGE AV.

COLLEGE AV.

COLLEGE AV.

COLLEGE AV.

COLLEGE AV.

COLLEGE AV.

COLLEGE AV.

COLLEGE AV.

COLLEGE AV.

COLLEGE AV.

COLLEGE AV.

COLLEGE AV.

COLLEGE AV.

COLLEGE AV.

COLLEGE AV.

COLLEGE AV.

COLLEGE AV.

COLLEGE AV.

COLLEGE AV.

COLLEGE AV.

COLLEGE AV.

COLLEGE AV.

COLLEGE AV.

COLLEGE AV.

COLLEGE AV.

COLLEGE AV.

COLLEGE AV.

COLLEGE AV.

COLLEGE AV.

COLLEGE AV.

COLLEGE AV.

COLLEGE AV.

COLLEGE AV.

COLLEGE AV.

COLLEGE AV.

COLLEGE AV.

COLLEGE AV.

COLLEGE AV.

COLLEGE AV.

COLLEGE AV.

COLLEGE AV.

COLLEGE AV.

COLLEGE AV.

COLLEGE AV.

COLLEGE AV.

COLLEGE AV.

COLLEGE AV.

COLLEGE AV.

COLLEGE AV.

COLLEGE AV.

COLLEGE AV.

COLLEGE AV.

COLLEGE AV.

COLLEGE AV.

COLLEGE AV.

COLLEGE AV.

COLLEGE AV.

COLLEGE AV.

COLLEGE AV.

COLLEGE AV.

COLLEGE AV.

COLLEGE AV.

COLLEGE AV.

COLLEGE AV.

COLLEGE AV.

COLLEGE AV.

COLLEGE AV.

COLLEGE AV.

COLLEGE AV.

COLLEGE AV.

COLLEGE AV.

COLLEGE AV.

COLLEGE AV.

COLLEGE AV.

COLLEGE AV.

COLLEGE AV.

COLLEGE AV.

COLLEGE AV.

COLLEGE AV.

COLLEGE AV.

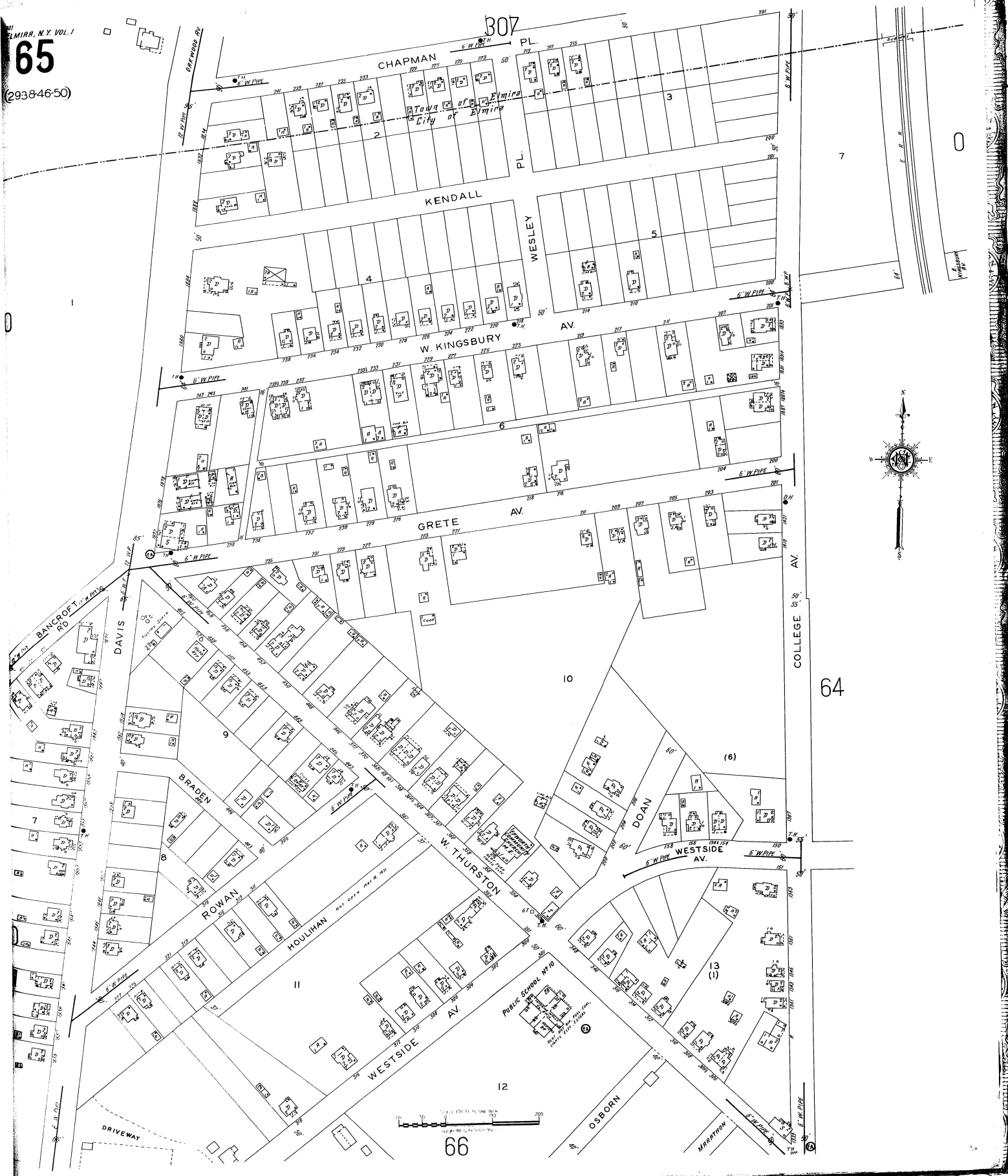
COLLEGE AV.

COLLEGE AV.

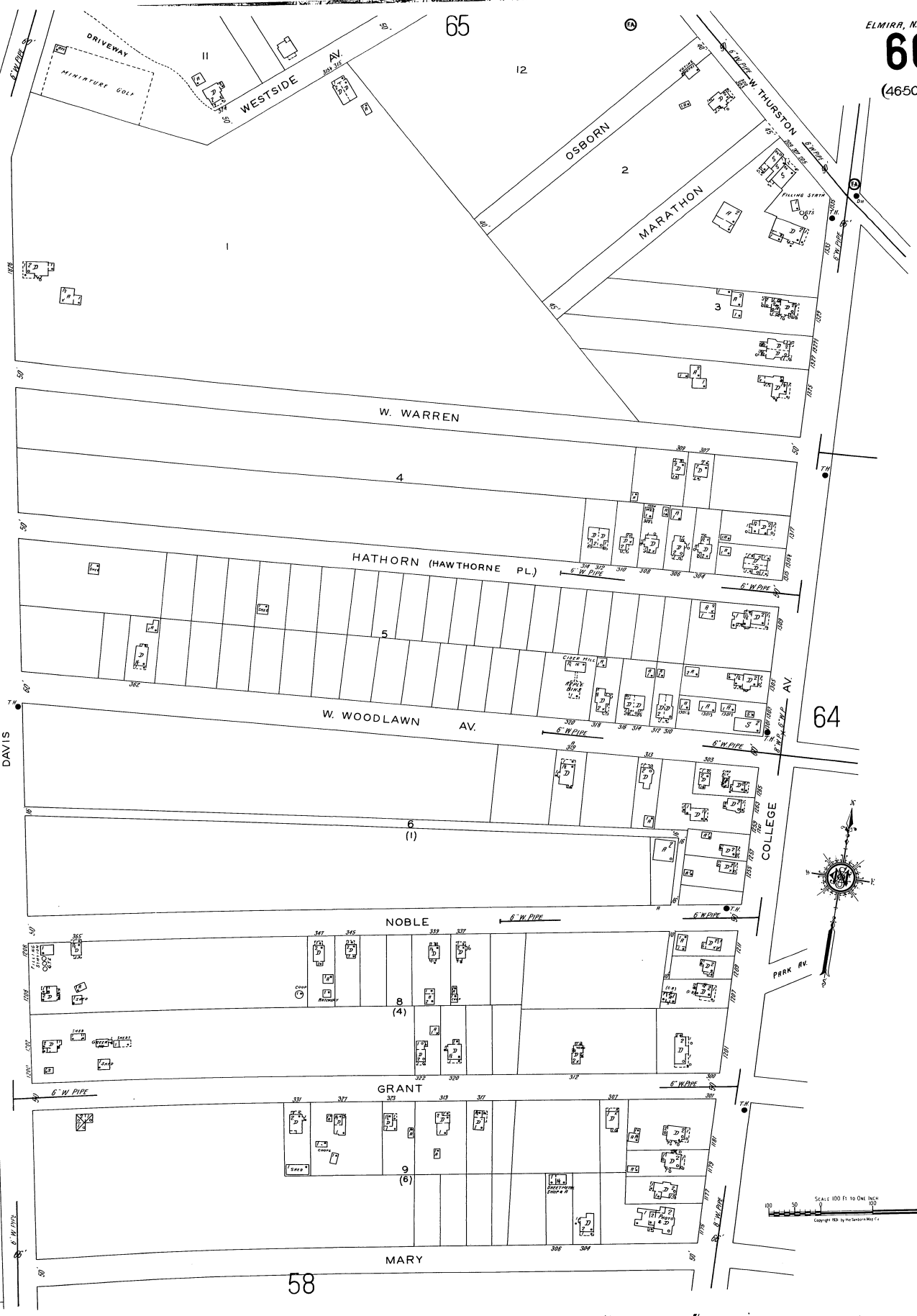
COLLEGE AV.

COLLEGE AV.

COLLEGE AV.



W O O D L A W N J C E M E T E R Y



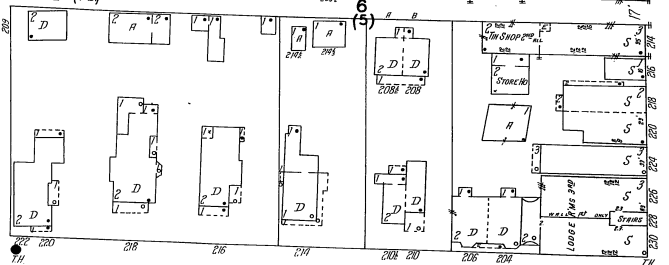
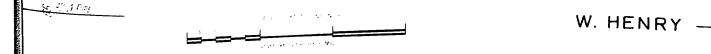
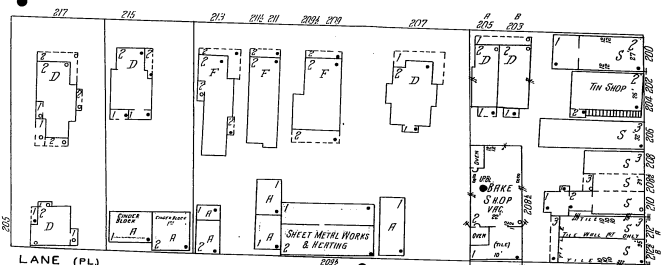
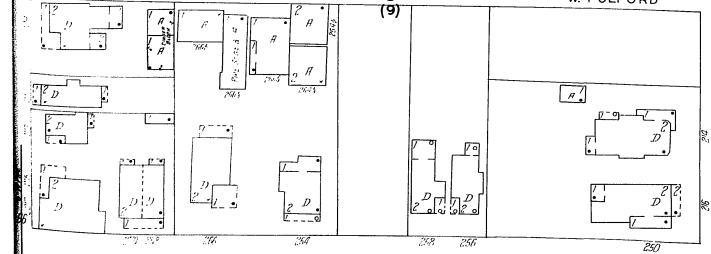
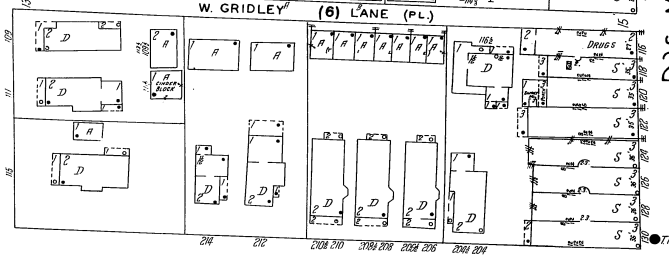
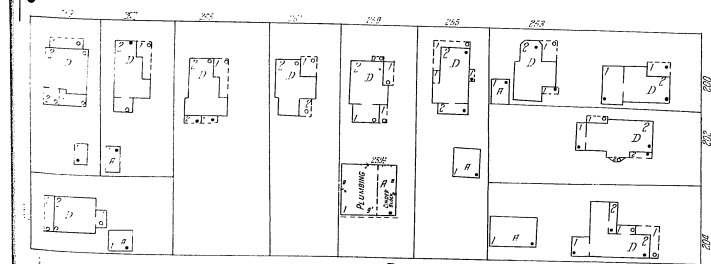
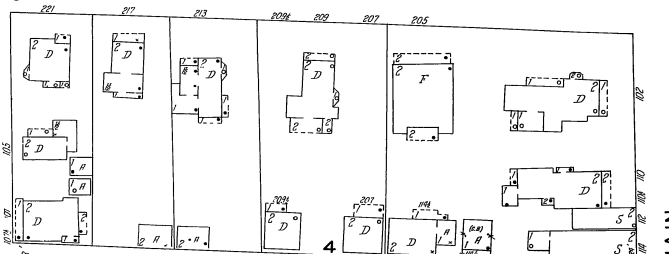
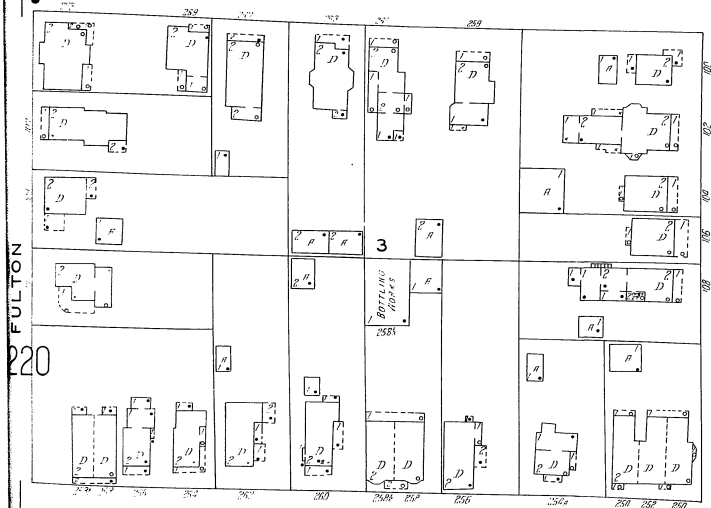
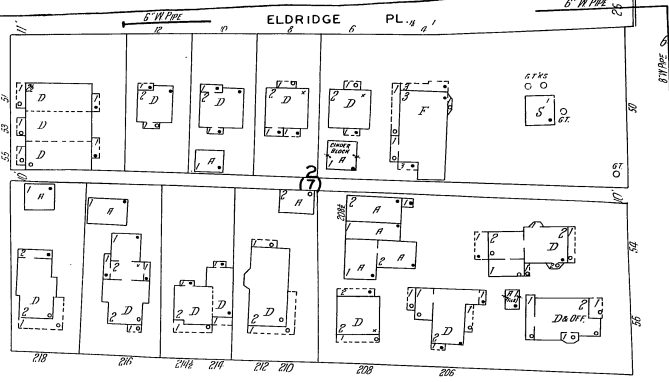
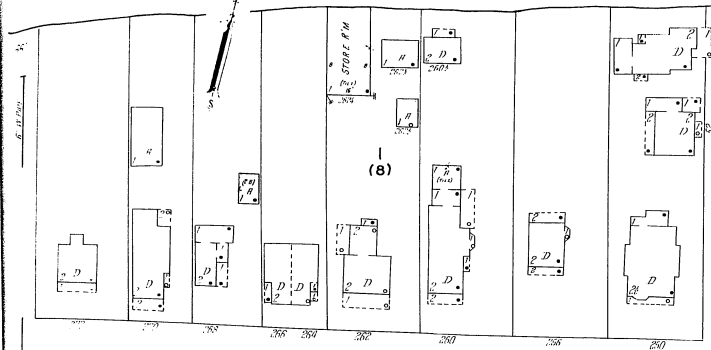
Scale 100 Ft to One Inch
Copyright 1925 by the Standard Map Co.

CHILDREN OF
SERVES (BOSTON)
SPRINGFIELD

58

Chemung

River



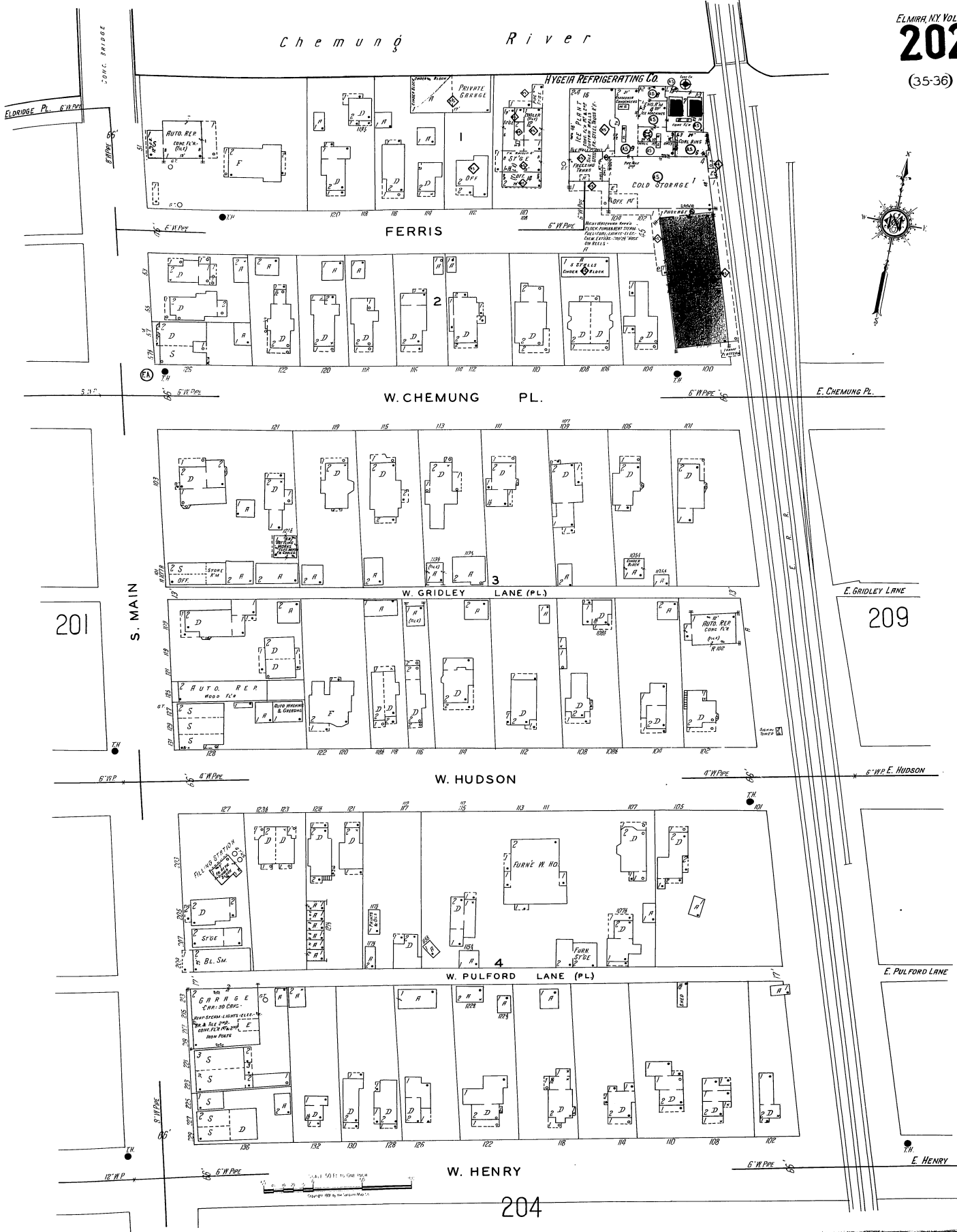
CONF. BRIDGE

TH
6' W.P.C.

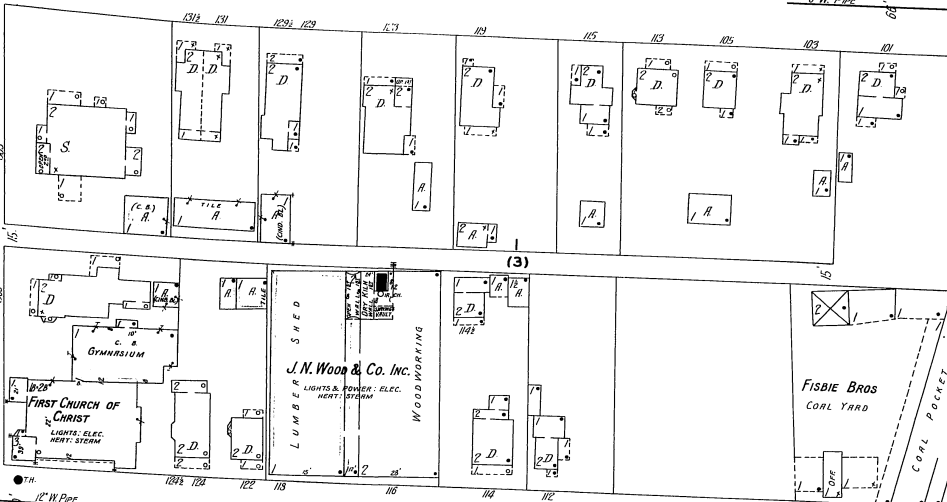
S. MAIN
202

12' W.P.C.
6' W.P.C.

Chemung River



202
W. HENRY



PARTRIDGE

203


S. MAIN



211

206

206



MT. ZOAR

POWELL

211

ERIE
212

223

HARRIS-ME HENRY & BAKER CO.
LUMBER-SASH & DOORS
For Report See Sheet # 211

LUMBER SHED
CINDER BLOCK

STEEL
WELDED
ROOF

FUNDROY

CHEMUNG V. FOUNDRY
NO WORKING CLOCK NO HEAT
POWER & LIGHTS. SECS. CONCRETE
EXTENDED & STAIRS. PAINTS

STAGE SET BLDG.

OFFS.

4 (1)

LUMBER
DREGS

STAGE SET BLDG.

STAGE SET BLDG.

STAGE SET BLDG.

STAGE SET BLDG.

STAGE SET BLDG.

STAGE SET BLDG.

STAGE SET BLDG.

STAGE SET BLDG.

STAGE SET BLDG.

STAGE SET BLDG.

STAGE SET BLDG.

STAGE SET BLDG.

STAGE SET BLDG.

STAGE SET BLDG.

STAGE SET BLDG.

STAGE SET BLDG.

STAGE SET BLDG.

204

2

BOARDMAN

POWELL

W. LA FRANCE

208

GABRIEL PL.

MT. ZOAR

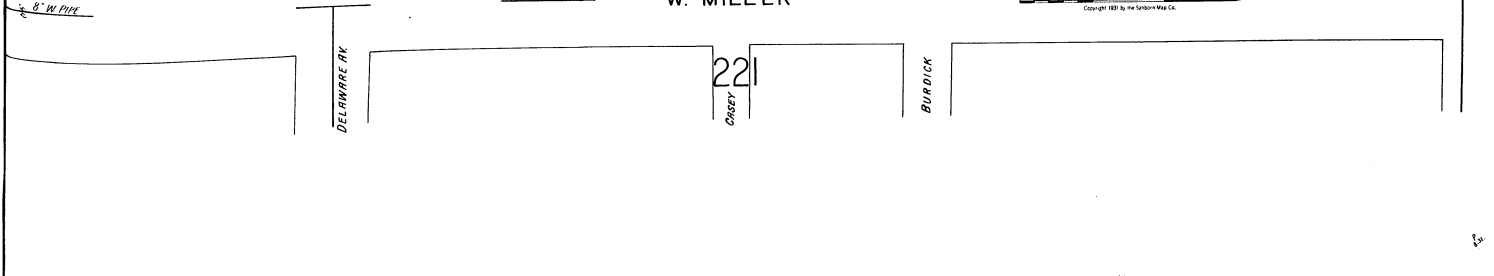
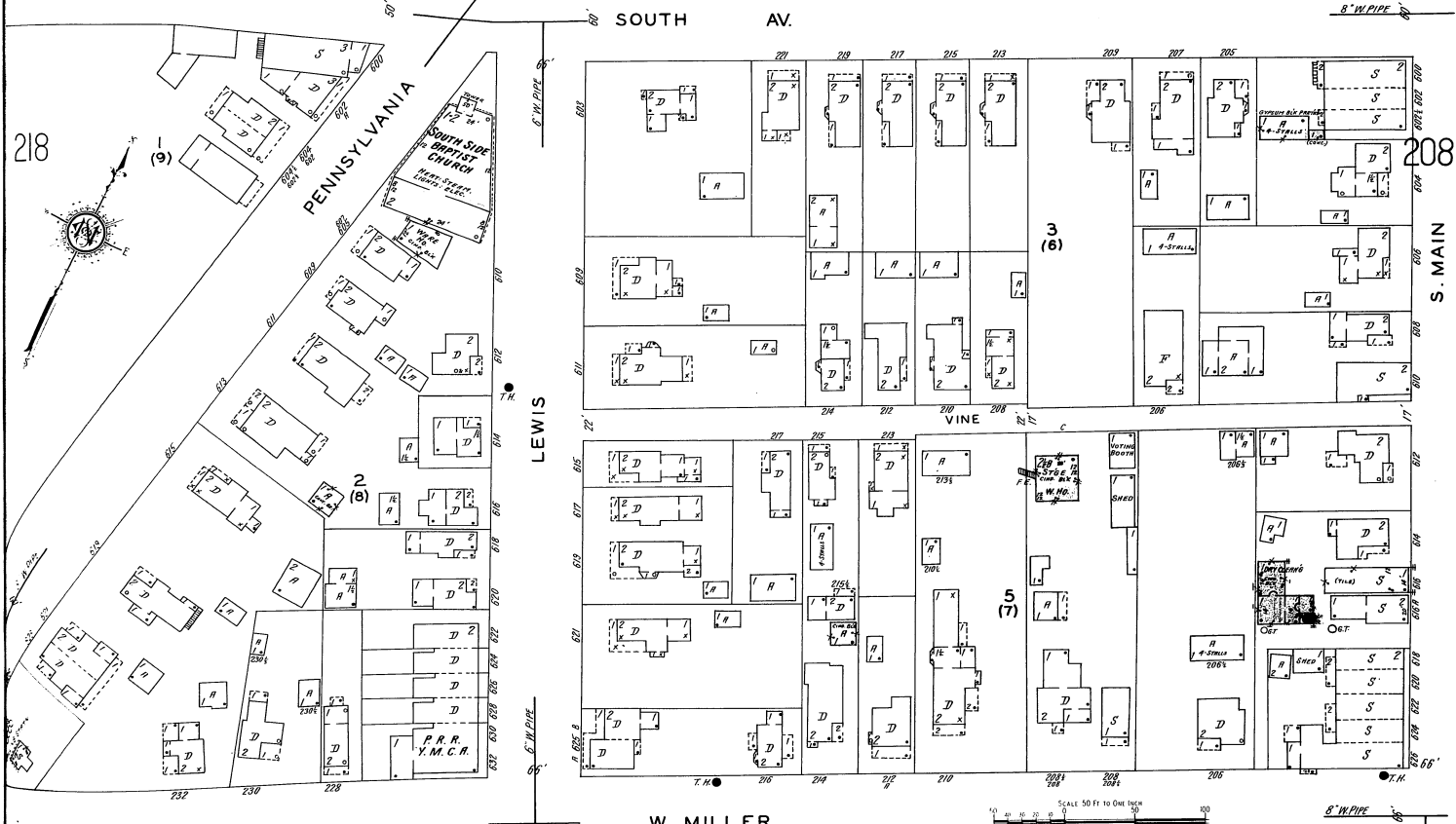
PENNSYLVANIA AV.

SOUTH SIDE HIGH SCHOOL
1911-1912
1913-1914
1915-1916
1917-1918
1919-1920
1921-1922
1923-1924
1925-1926
1927-1928
1929-1930
1931-1932
1933-1934
1935-1936
1937-1938
1939-1940
1941-1942
1943-1944
1945-1946
1947-1948
1949-1950
1951-1952
1953-1954
1955-1956
1957-1958
1959-1960
1961-1962
1963-1964
1965-1966
1967-1968
1969-1970
1971-1972
1973-1974
1975-1976
1977-1978
1979-1980
1981-1982
1983-1984
1985-1986
1987-1988
1989-1990
1991-1992
1993-1994
1995-1996
1997-1998
1999-2000

BICYCLE SHED
STAGE SET BLDG.

FRANKLIN





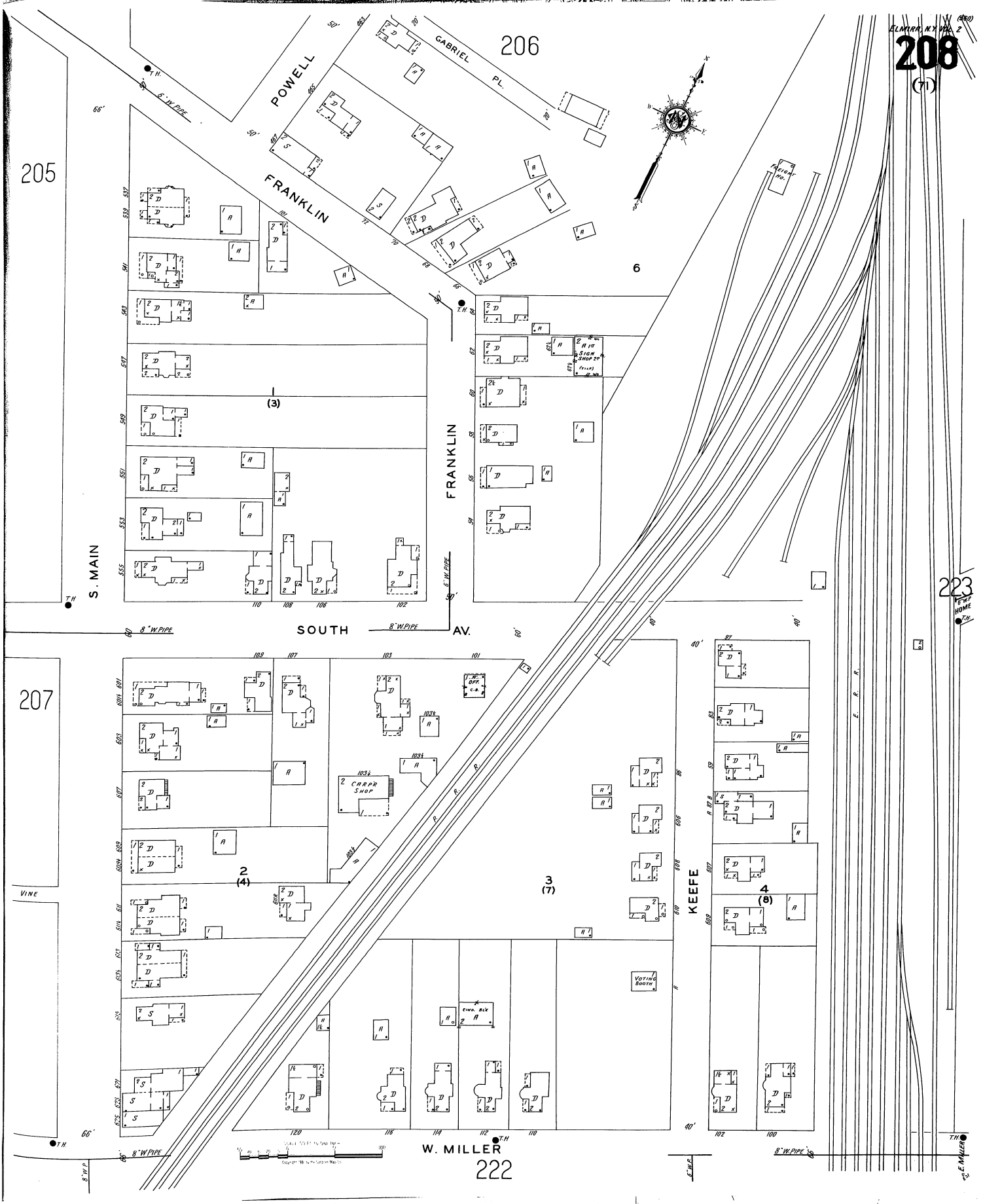
206

205

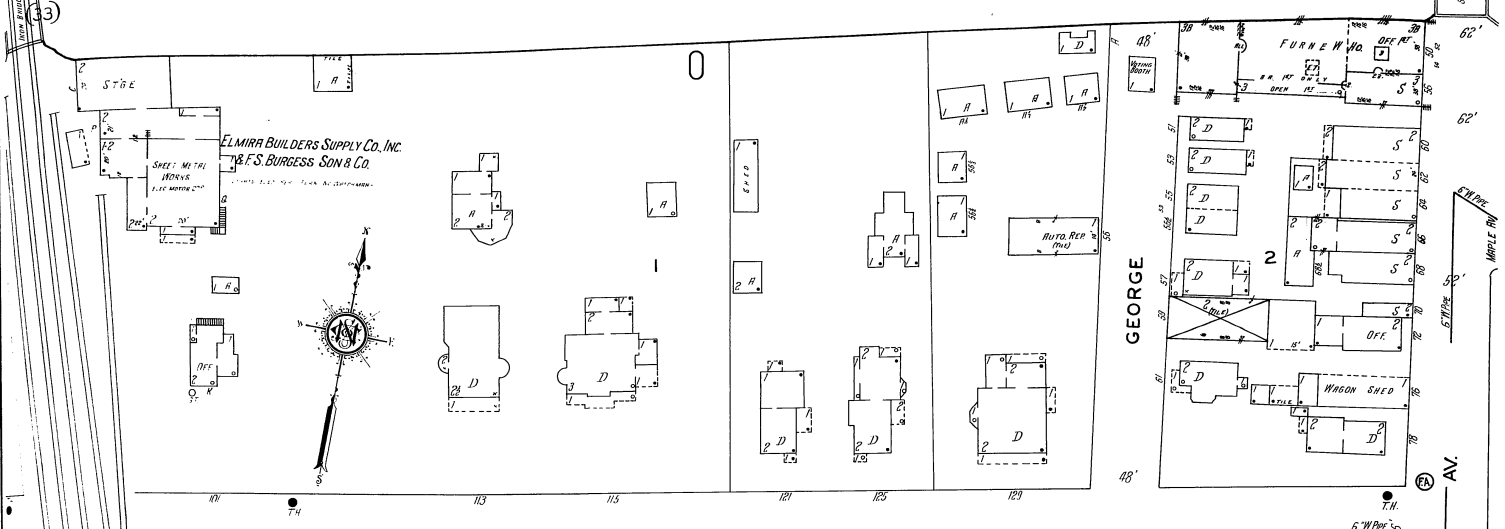
207

223
STREET HOME

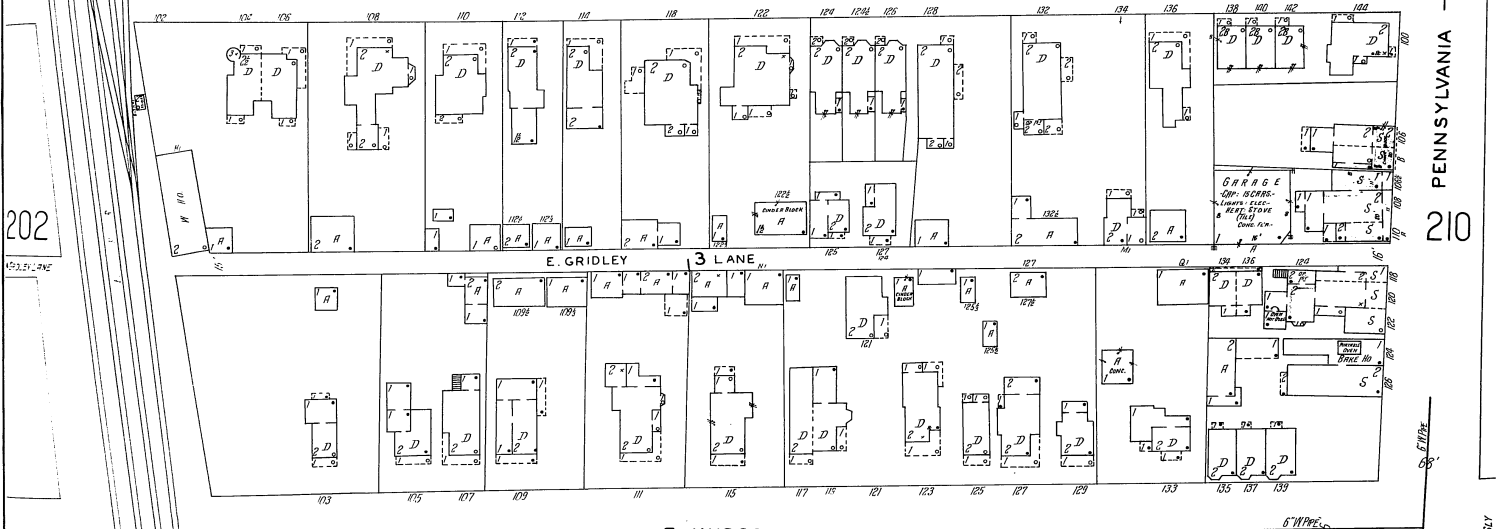
W. MILLER
222



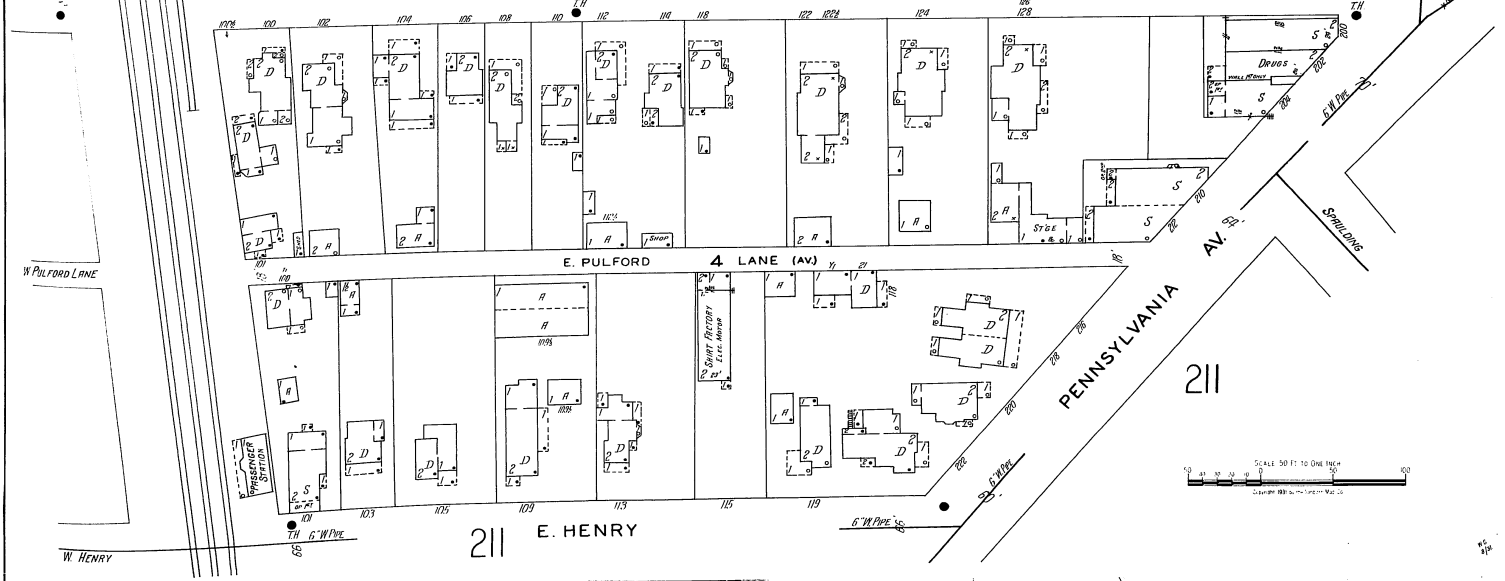
C h e m u n g R i v e r



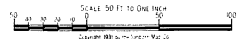
E. CHEMUNG PL.



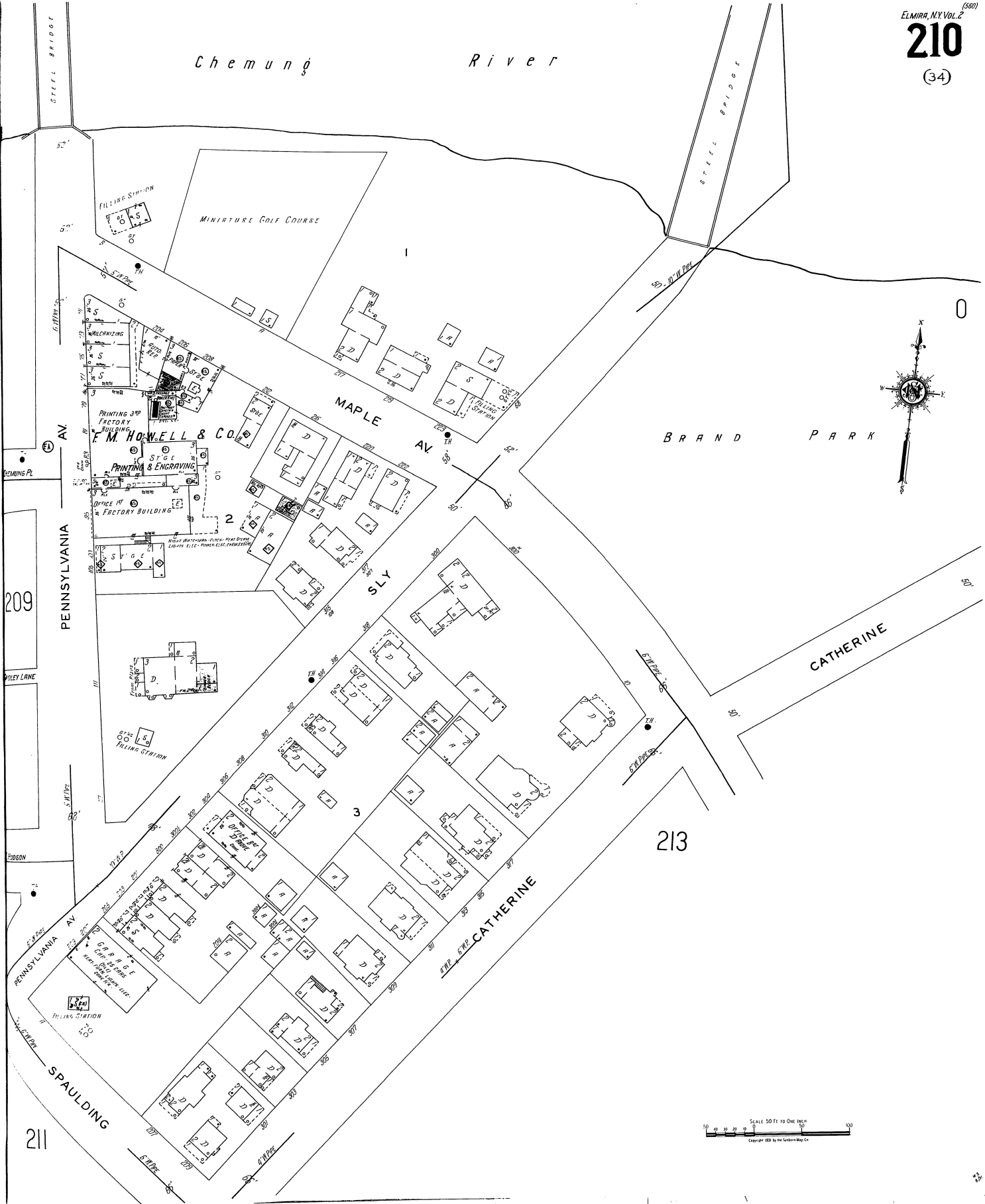
E. HUDSON



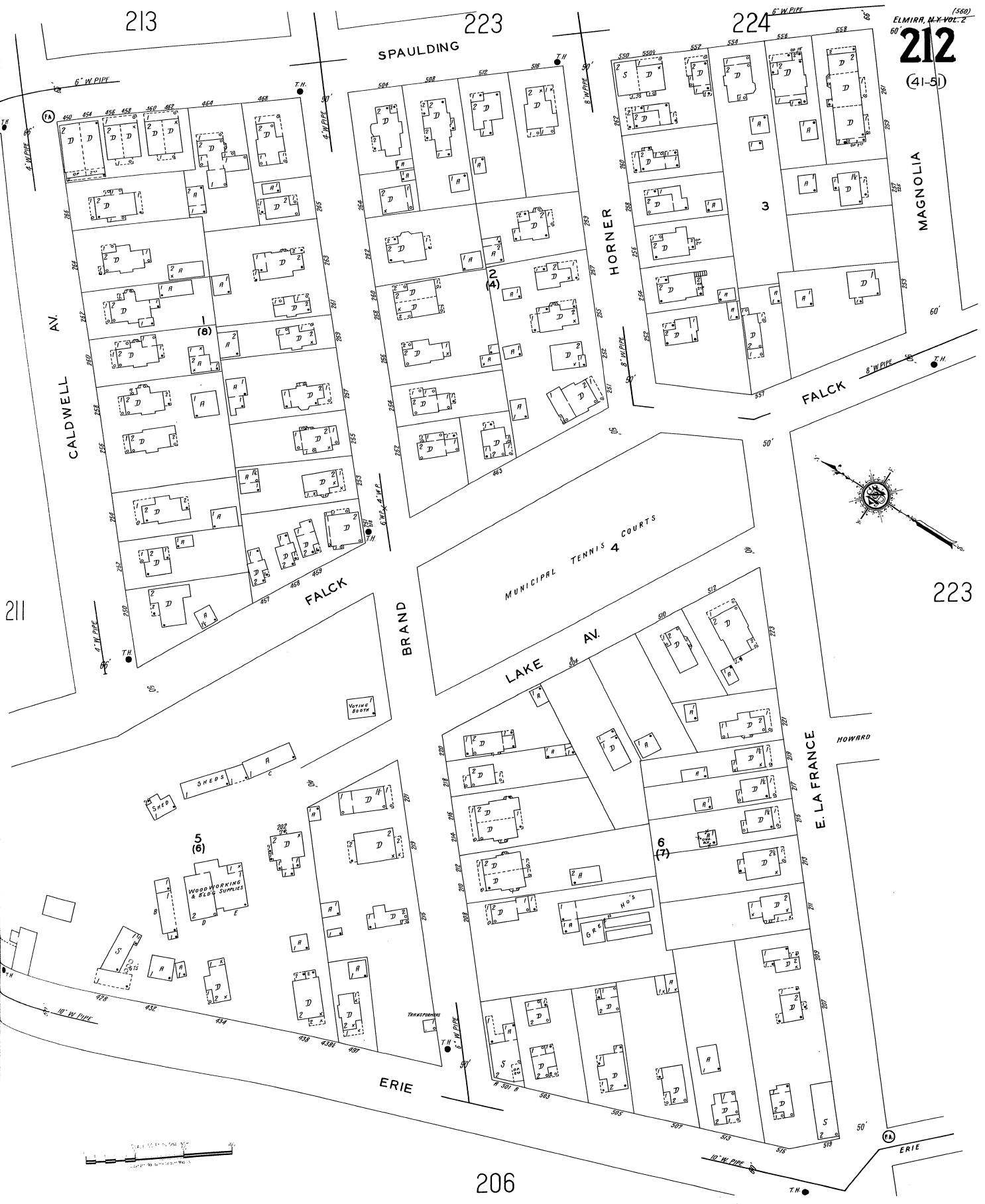
211 E. HENRY



Chemung River



SCALE 50 FT TO ONE INCH
Copyright 1928 by the Sisson Map Co.




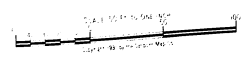
213

223

224

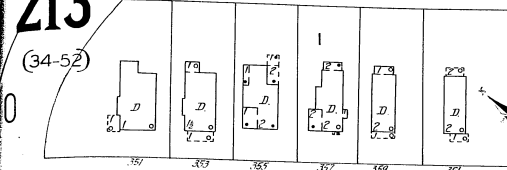
223

206

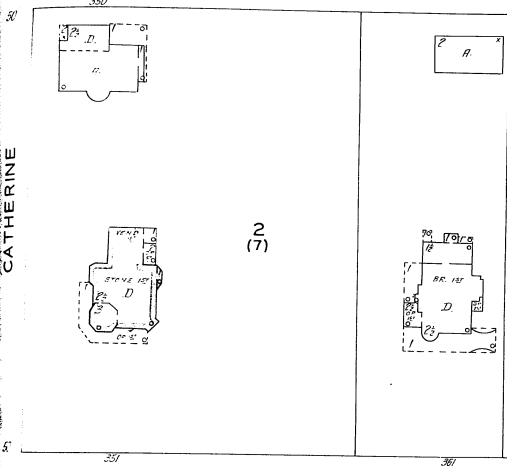


ELMIRA, N.Y. VOL. 2 '50
213
(34-52)

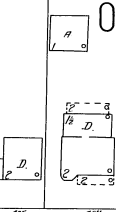
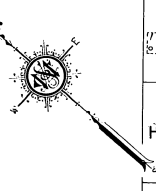
BRAND PARK



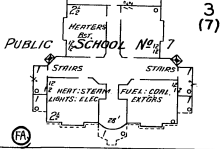
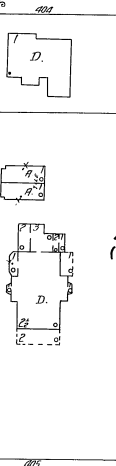
RIVERSIDE AV.



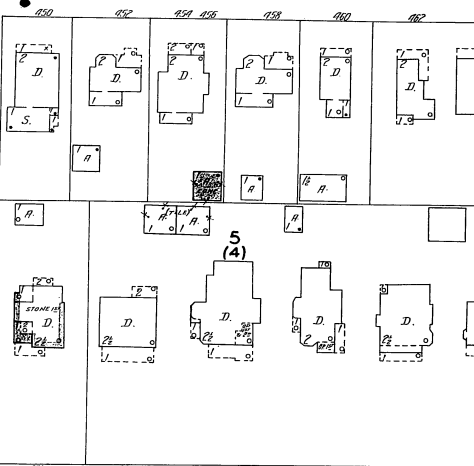
CATHERINE



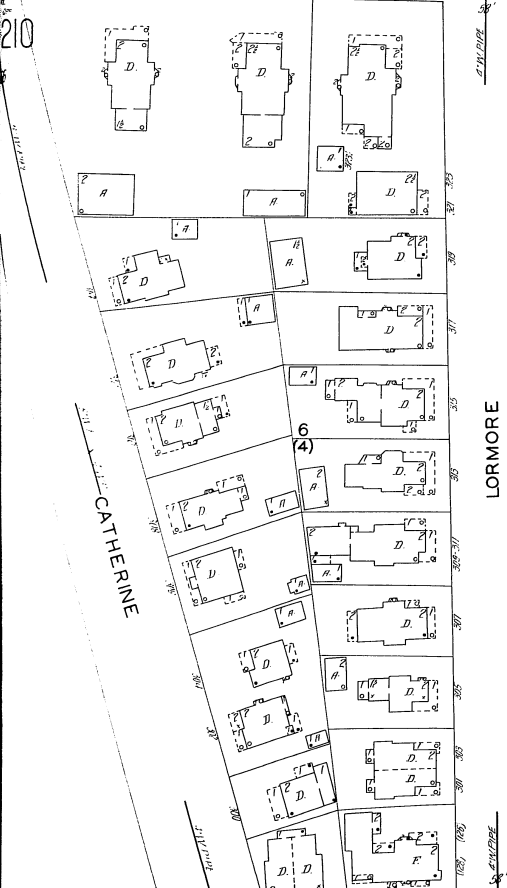
RIVERSIDE AV.



RIVERSIDE AV.



MAPLE AV.

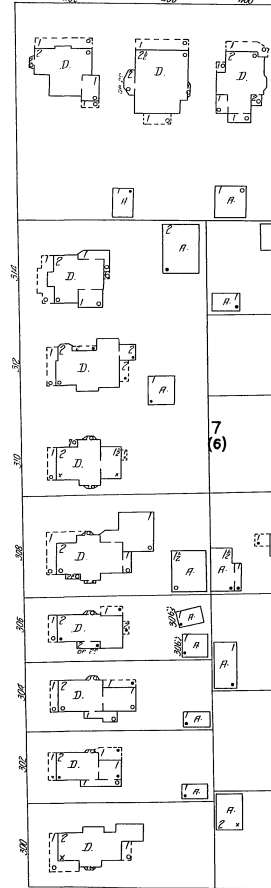


210

CATHERINE

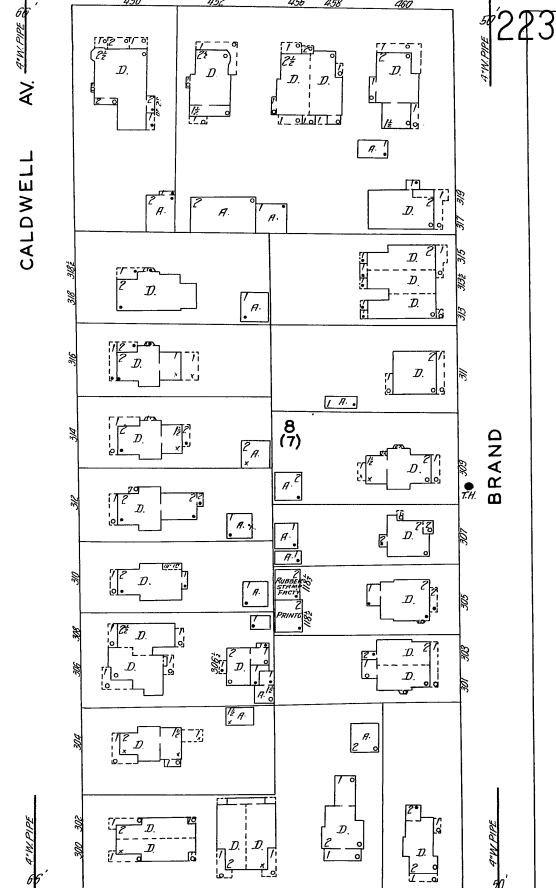
6' W. SIDE

MAPLE AV.



211 SPAULDING

CALDWELL AV.



CALDWELL AV.

6' W. SIDE

6' W. SIDE

212

223

BRAND

6' W. SIDE

215

216

ELMIRA, N.Y. VOL. 2
214

TOMPSON

City
Elmira
Southport

YALE

FRED

LELAND

LAUREL

SOUTHPORT

WILLIAM

HAZEL

SPRUCE

CEDAR

PENNSYLVANIA AV

BUDD

PENNSYLVANIA P.V. SCHOOL, DISTRICT NO. 4

PENNSYLVANIA

South Presbyterian Church

MORLEY PL.

WOOD

SMITH

MC HENRY

S. LAUREL

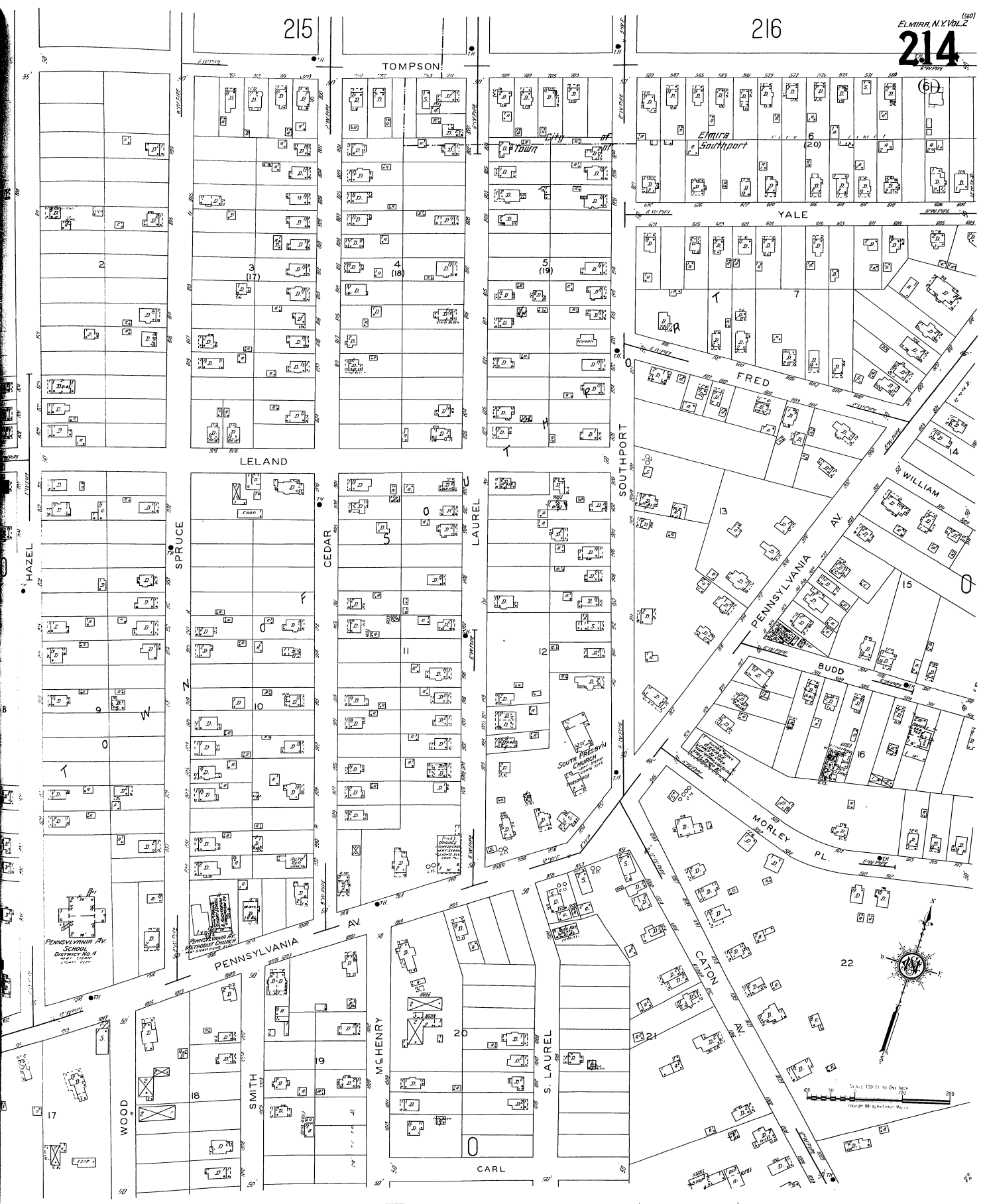
CATON

22

CARL



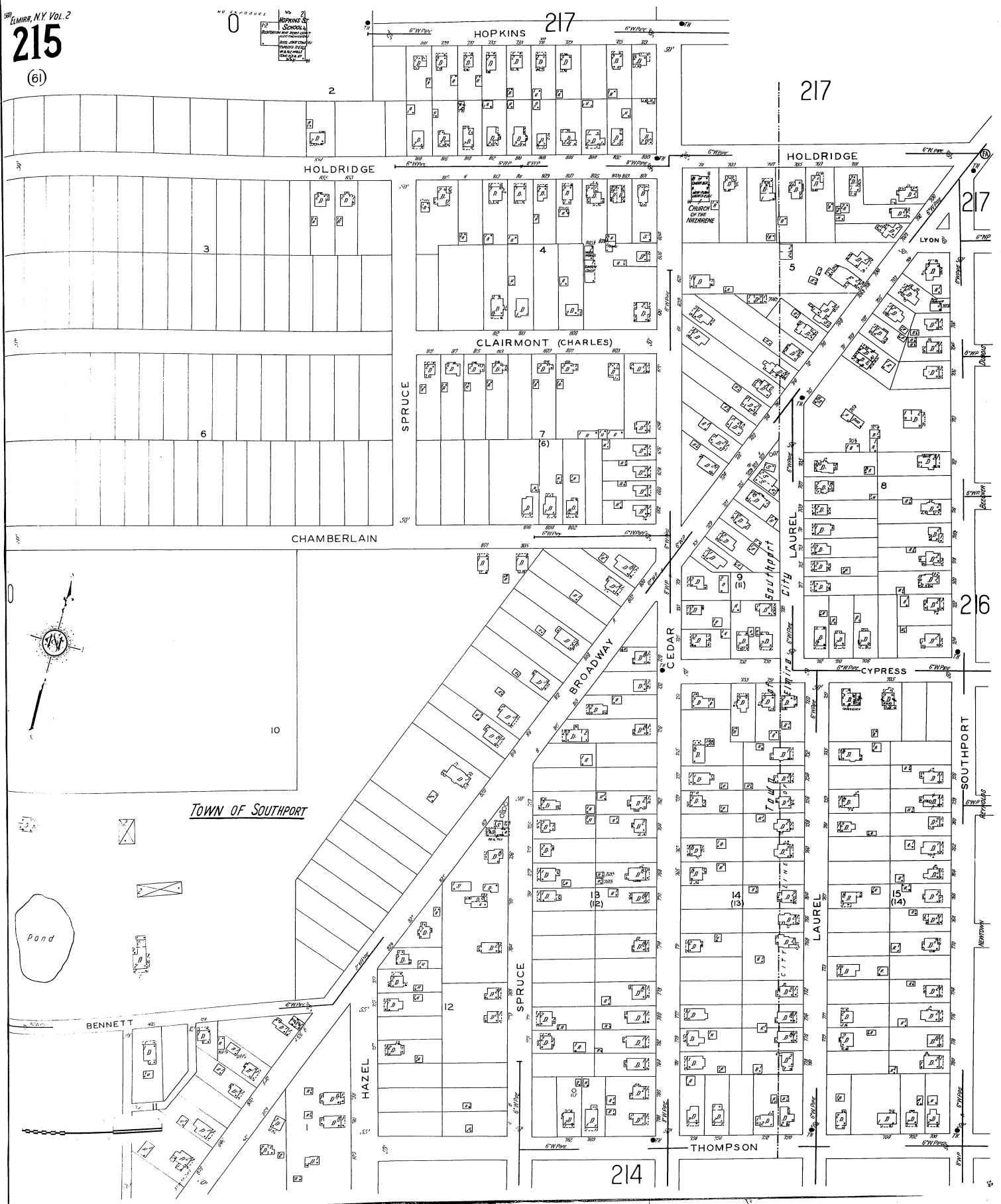
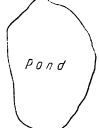
Scale 1" = 100 Feet
Copyright 1915 by the Surveyor General



0
SPECIAL
SCHEDULE
FOR THE
TOWN OF
SOUTHPORT
1892

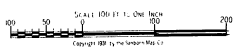


TOWN OF SOUTHPORT





Public School No. 9



Copyright 1911 by the Union-Map Co.



217
(59-61)

219

28

215

215

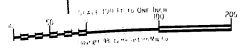
216

ELMIRA, N.Y. VOL. 2

TOWN OF SOUTHPORT

Town of Southport
City of Elmira

ST. PETER & PAUL CEMETERY



220

205

217

221

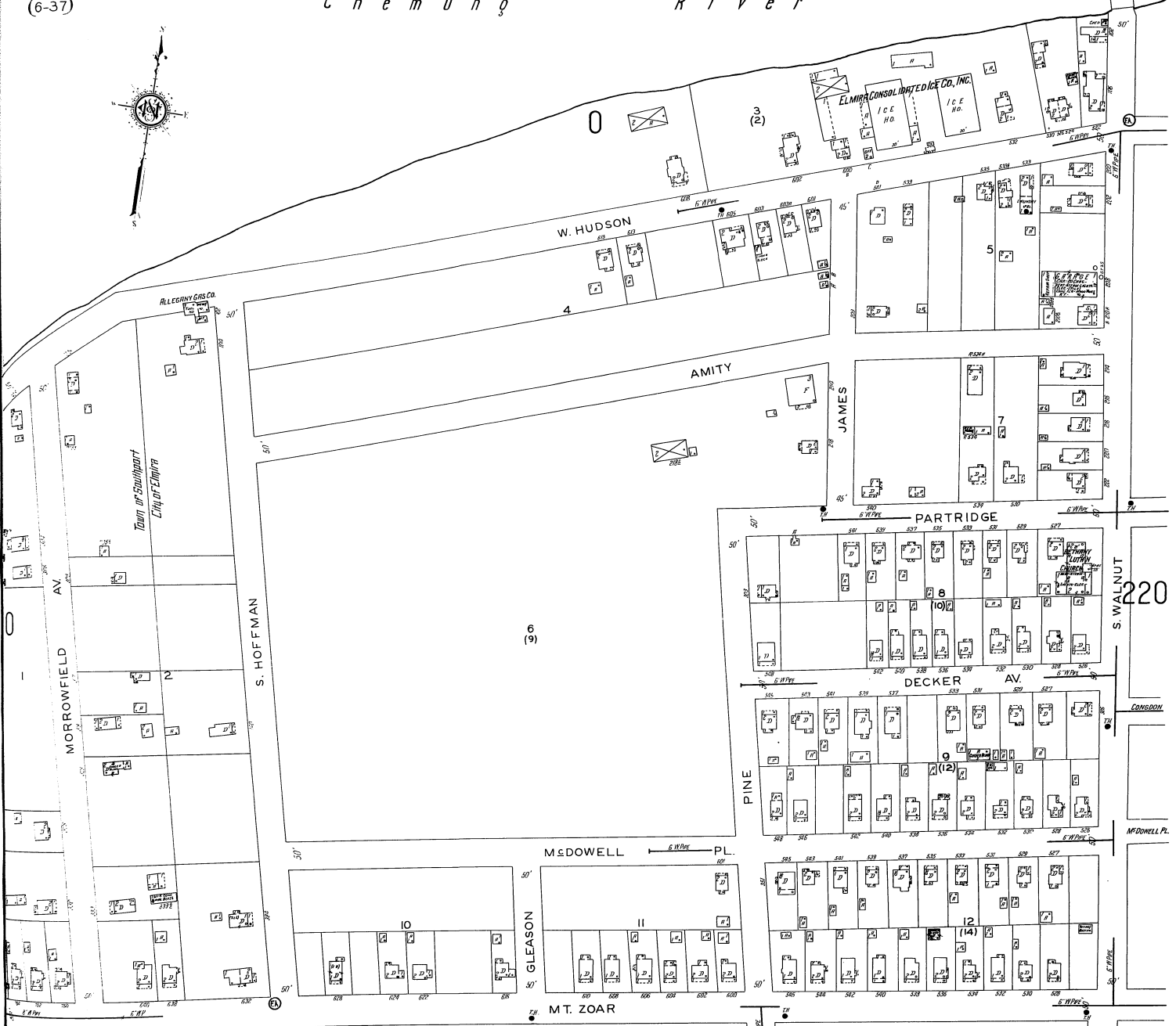
207

216



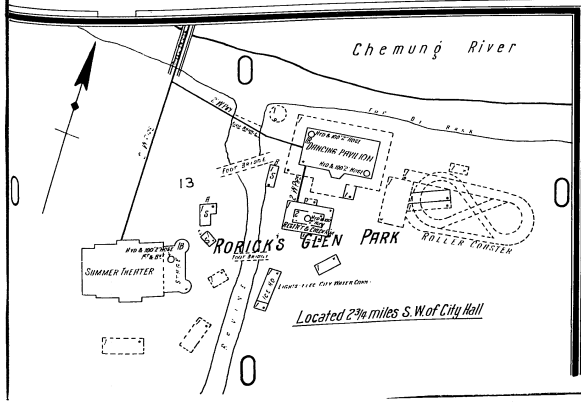
Scale: 100 Ft. to One Inch
Copyright 1931 by H. H. H. Co.

C h e m u n g R i v e r

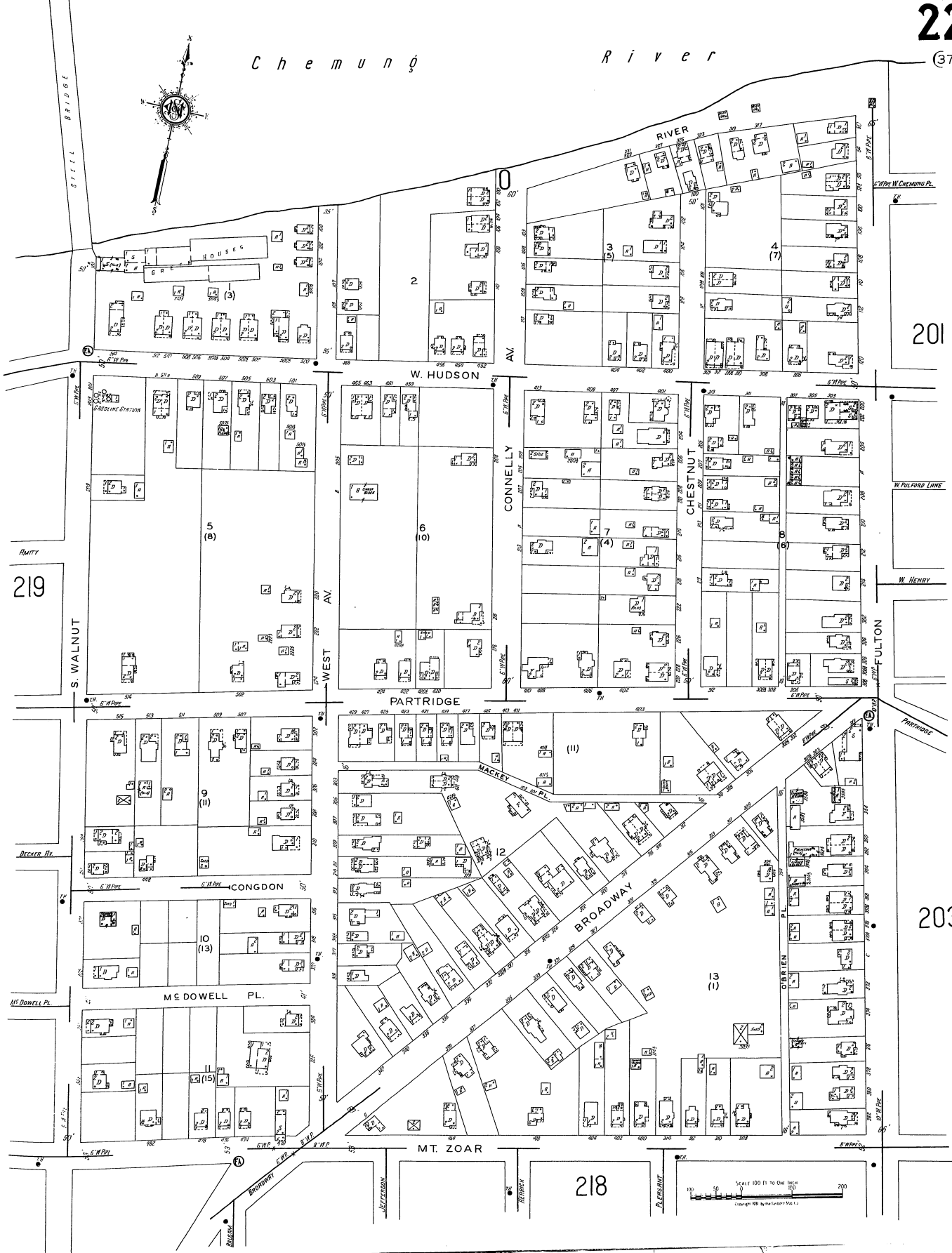


220

217



C h e m u n g R i v e r

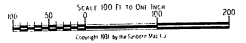


219

201

203

218



221
(57-62)

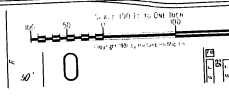
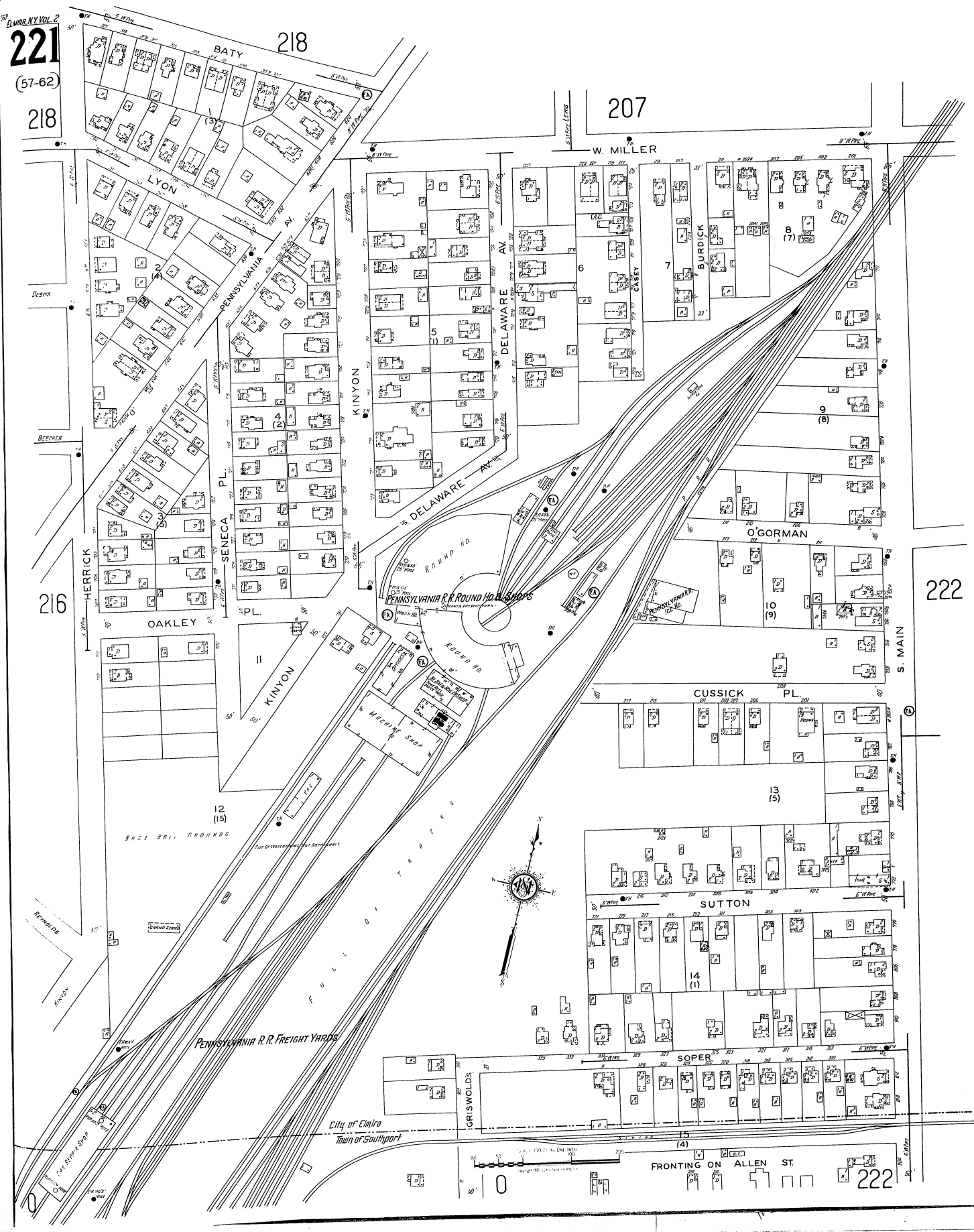
218

207

218

216

222



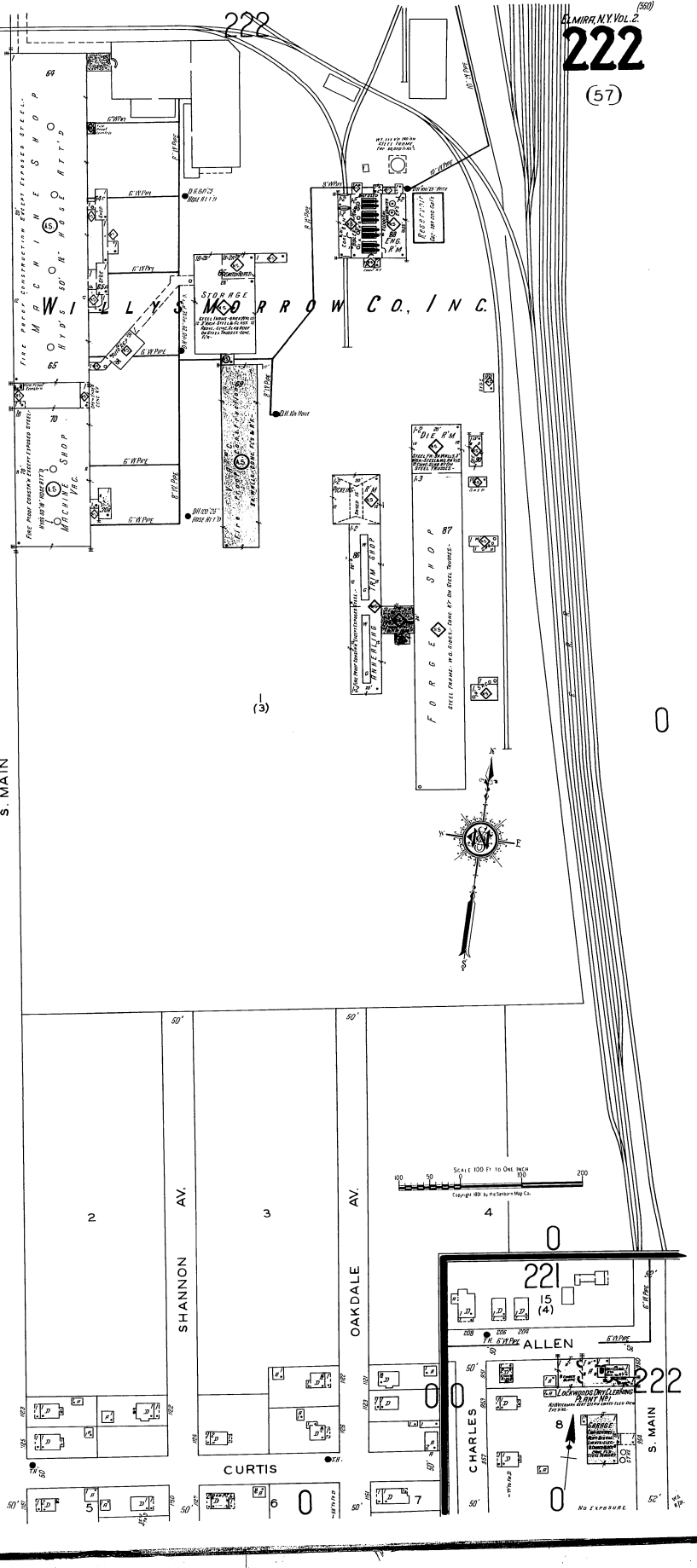
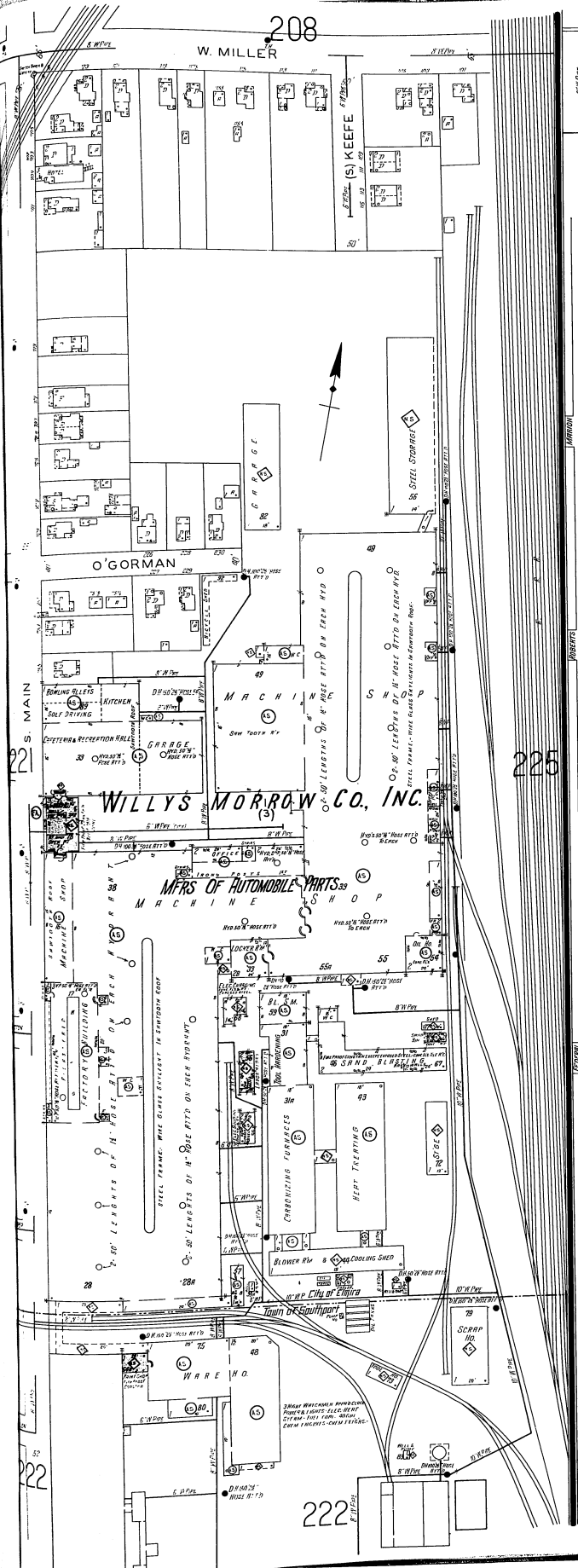
FRONTING ON ALLEN ST
222

208

222

W. MILLER

WILLYS MORROW CO., INC.
MACHINE SHOP
FORGE SHOP



221

225

S. MAIN

SHANNON AV.

OAKDALE AV.

CURTIS

CHARLES

ALLEN

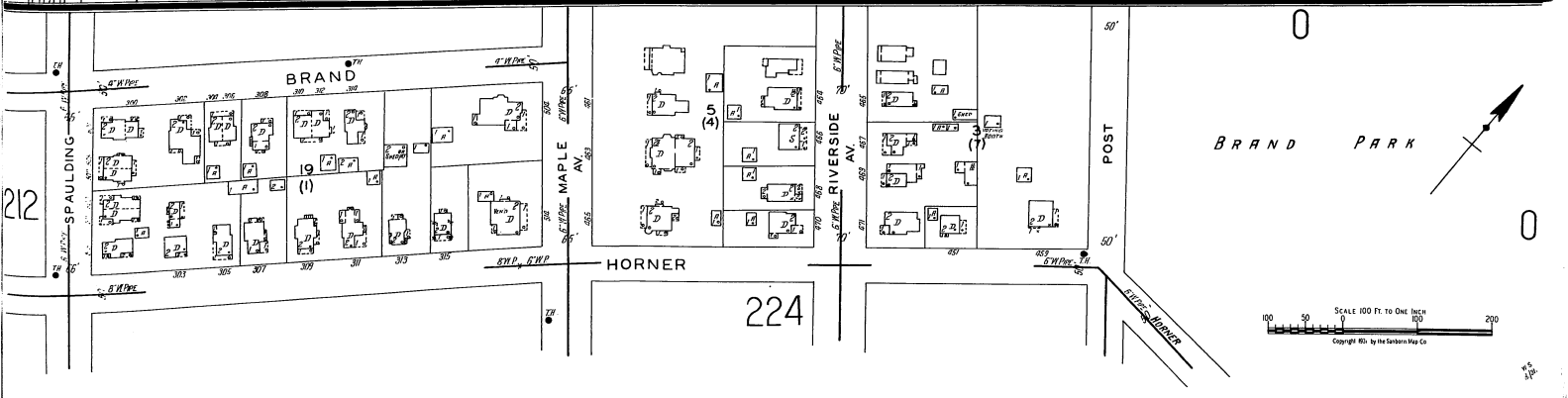
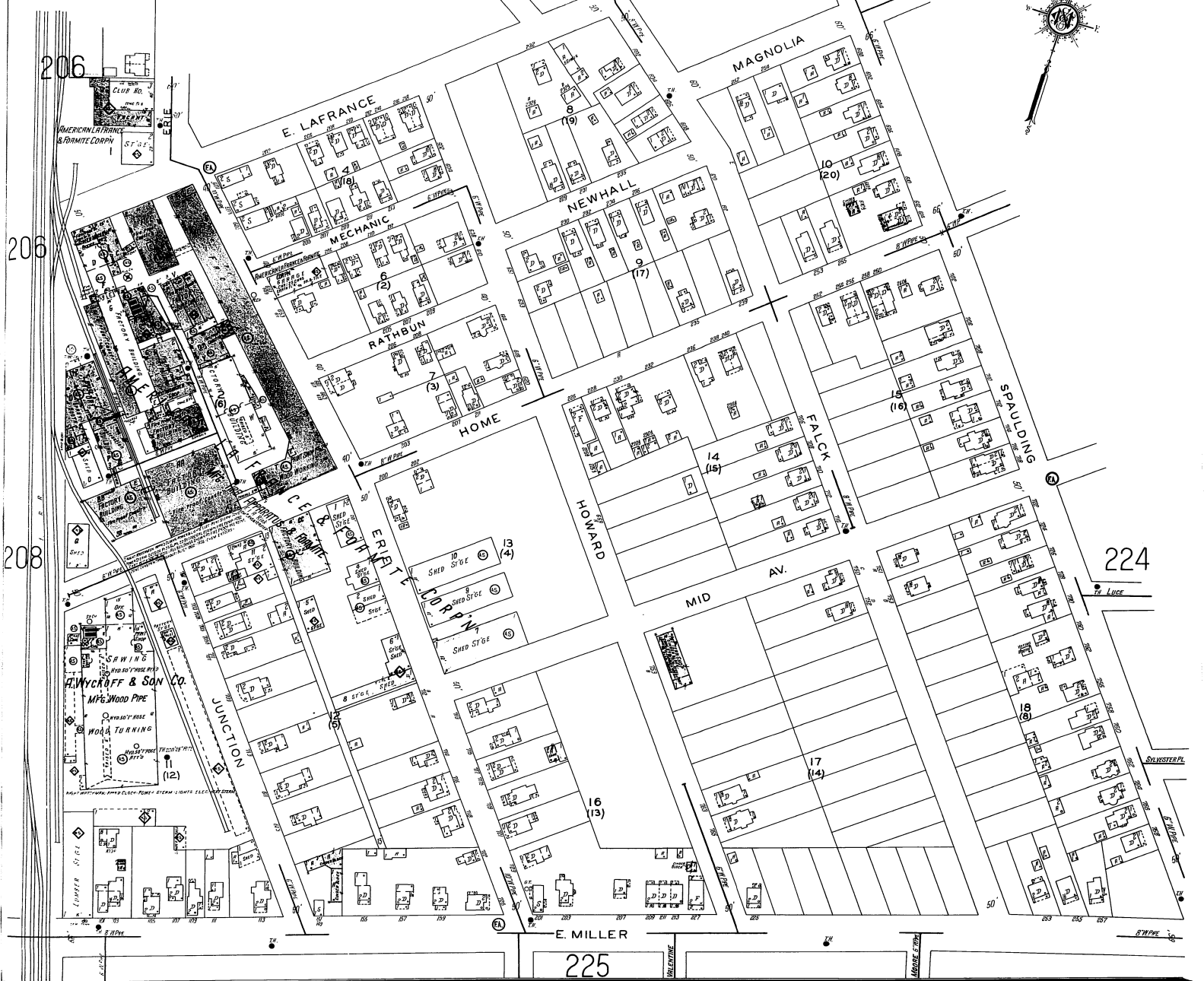
S. MAIN

222

221

222

NO COPIES





212

223

223

0

225

226

THE KENNEDY VALVE MFG. CO.
PLANT No. 2
NIGHT WATCHMAN NEW FEED CLOCK POWERLIGHTS
ELECT. HEAT STORAGE HEAT EXCHG.

City of Elmira
Town of Southport

NO EXPOSURE

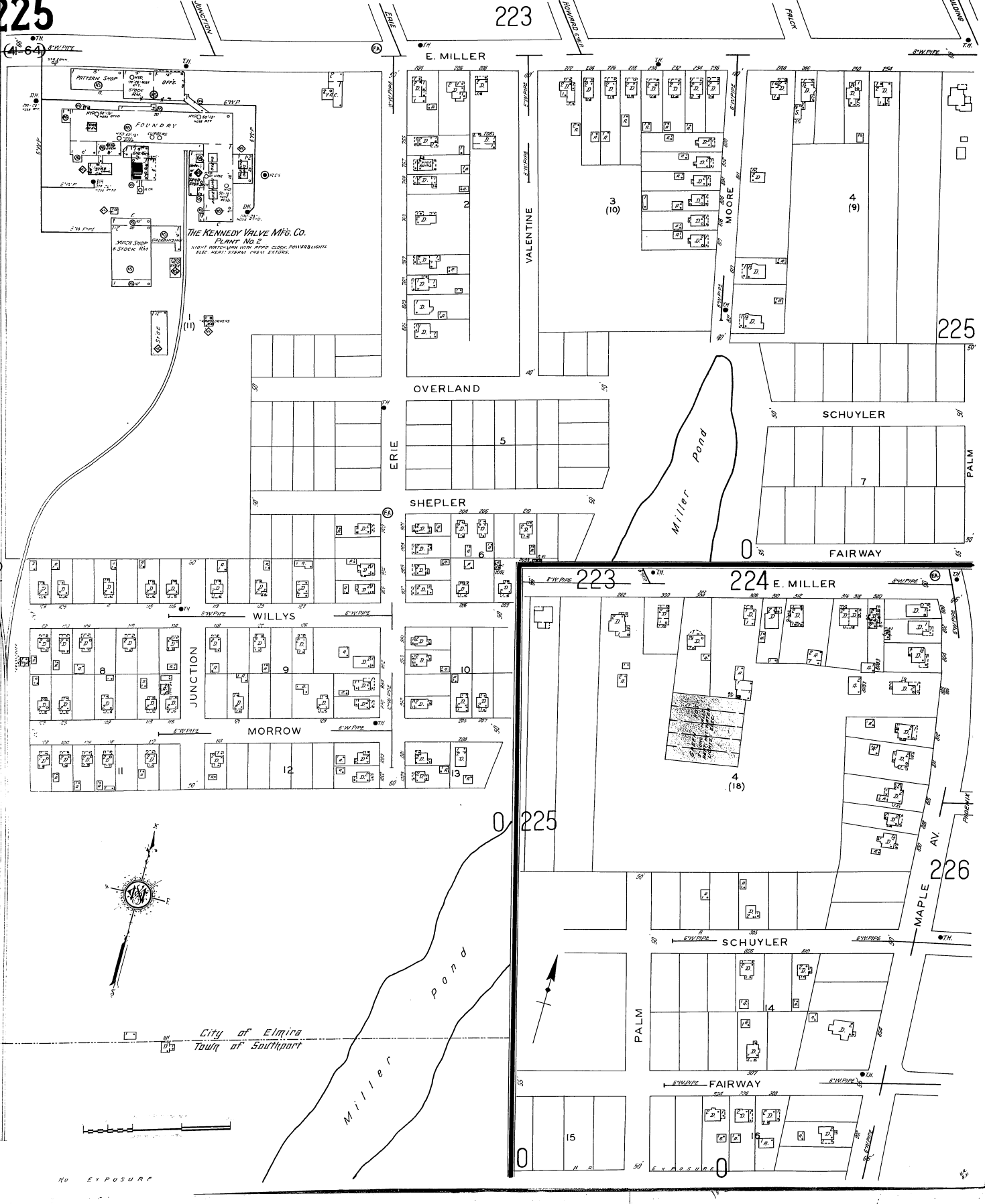
222

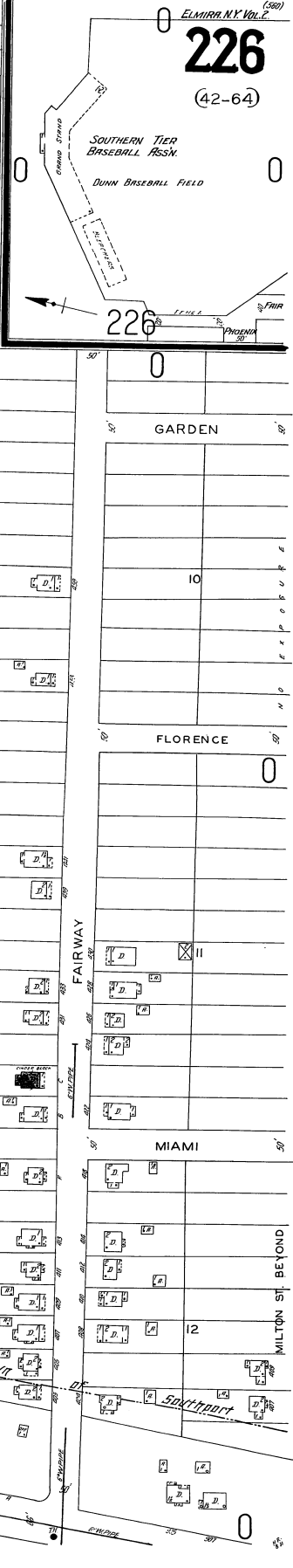

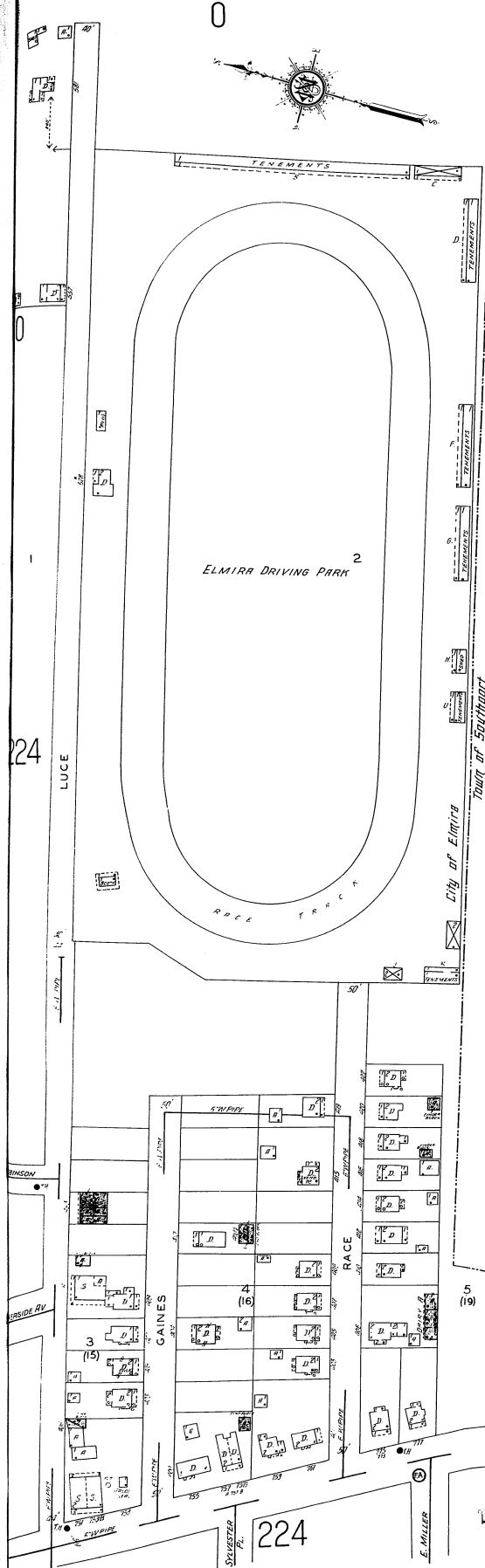
225

223

224

226





224

ELMIRA DRIVING PARK

226
DUNN BASEBALL FIELD

ELMIRA, N.Y. VOL. 2 (581)
226
(42-64)

SOUTHERN TIER
BASEBALL ASSN.
DUNN BASEBALL FIELD

GARDEN

FLORENCE

PHOENIX

FLORENCE

SCHUYLER

FAIRWAY

MIAMI

224

225

0

MAPLE AV.

50th Street

51st Street

52nd Street

53rd Street

54th Street

55th Street

56th Street

57th Street

58th Street

59th Street

60th Street

61st Street

62nd Street

63rd Street

64th Street

65th Street

66th Street

67th Street

68th Street

69th Street

70th Street

71st Street

72nd Street

73rd Street

74th Street

75th Street

76th Street

77th Street

78th Street

79th Street

80th Street

81st Street

82nd Street

83rd Street

84th Street

85th Street

86th Street

87th Street

88th Street

89th Street

90th Street

91st Street

92nd Street

93rd Street

94th Street

95th Street

96th Street

97th Street

98th Street

99th Street

100th Street

101st Street

102nd Street

103rd Street

104th Street

105th Street

106th Street

107th Street

108th Street

109th Street

110th Street

111th Street

112th Street

113th Street

114th Street

115th Street

116th Street

117th Street

118th Street

119th Street

120th Street

121st Street

122nd Street

123rd Street

124th Street

125th Street

126th Street

127th Street

128th Street

129th Street

130th Street

131st Street

132nd Street

133rd Street

134th Street

135th Street

136th Street

137th Street

138th Street

139th Street

140th Street

141st Street

142nd Street

143rd Street

144th Street

145th Street

146th Street

147th Street

148th Street

149th Street

150th Street

151st Street

152nd Street

153rd Street

154th Street

155th Street

156th Street

157th Street

158th Street

159th Street

160th Street

161st Street

162nd Street

163rd Street

164th Street

165th Street

166th Street

167th Street

168th Street

169th Street

170th Street

171st Street

172nd Street

173rd Street

174th Street

175th Street

176th Street

177th Street

178th Street

179th Street

180th Street

181st Street

182nd Street

183rd Street

184th Street

185th Street

186th Street

187th Street

188th Street

189th Street

190th Street

191st Street

192nd Street

193rd Street

194th Street

195th Street

196th Street

197th Street

198th Street

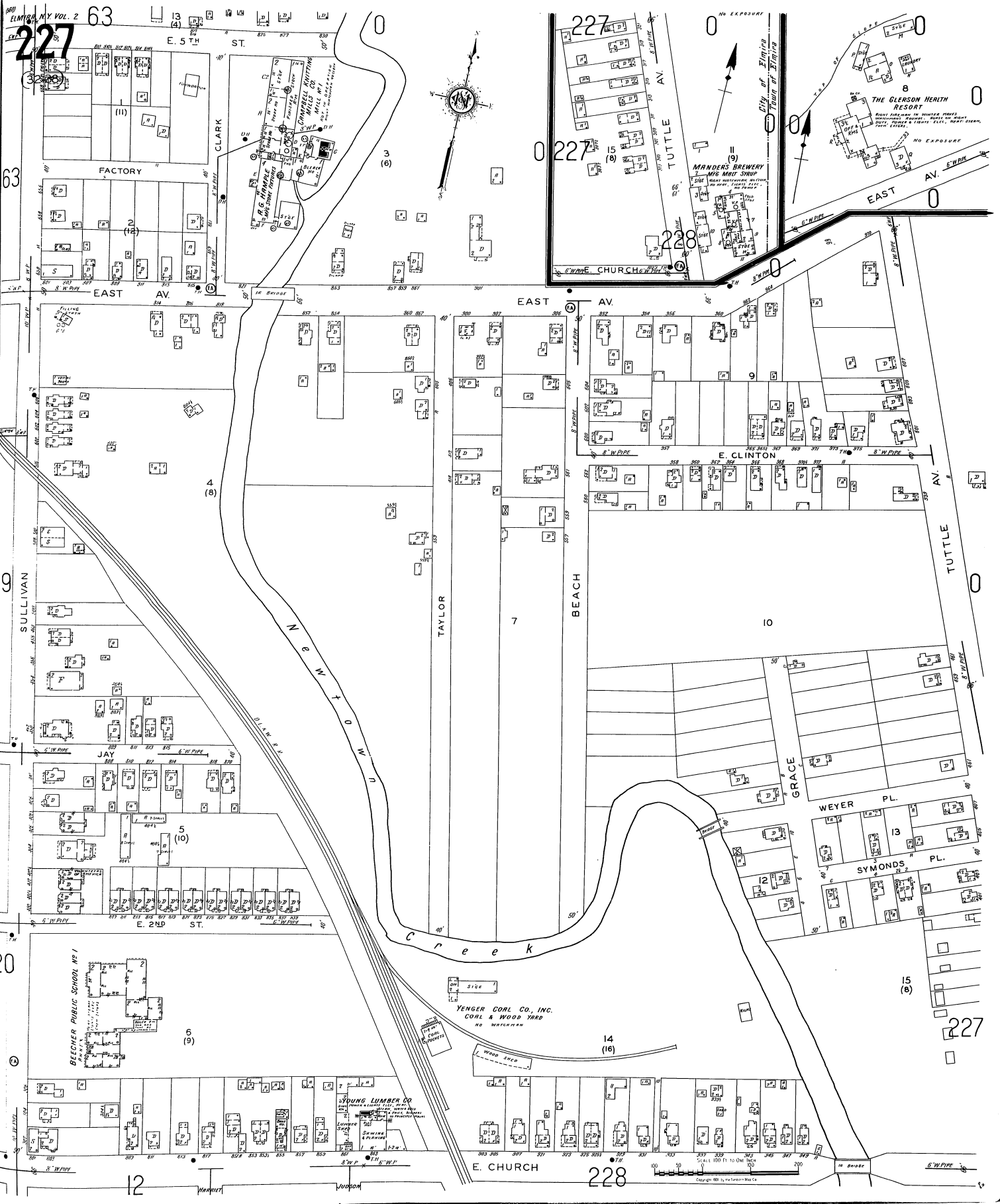
199th Street

200th Street

227

63

20



YENGER COAL CO., INC.
COAL & WOOD YARD
NO WATCHMAN

YOUNG LUMBER CO.
LUMBER YARD
NO WATCHMAN

THE GLEASON HEATH RESORT
NO EXPOSURE

MANHATTAN BREWERY
NO EXPOSURE

WIDE CHURCH

E. CHURCH

228

227

12

6 (9)

5 (10)

4 (8)

7

14 (16)

WEYER PL.

SYMONDS PL.

15 (8)

TUTTLE

EAST AV.

TUTTLE

227

0 227

15 (8)

228

0

0

0

0

0

0

0

0

0

0

0

0

0

0

E. CHURCH

YOUNG LUMBER CO., INC.

RING PL.

E. MARKET

ROSARIO

JOHN

THE KENNEDY VALVE MFG CO.
MFRS OF VALVES, HYDRANTS & PIPE FITTINGS

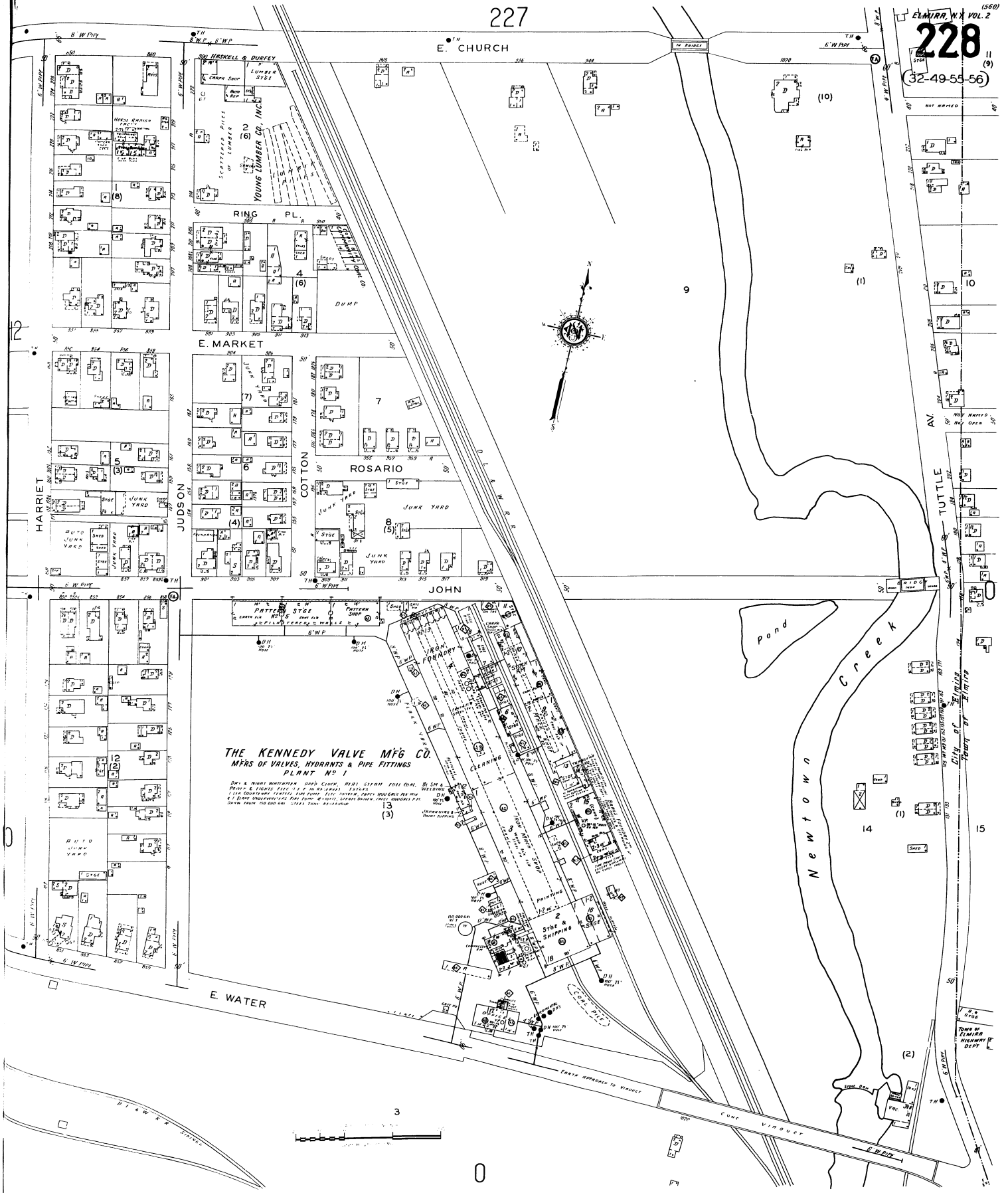

PLAN NO. 1
DRS & BUILT WHATEVER USED CLEAN, NEAT CLEAN, FINE TOOL, WEARING
PROVE & TESTED FIRST 12 IN. IN LENGTH 15 MIN.
1 1/2 IN. SQUARE AND 1 1/2 IN. DIA. 15 MIN. 1 1/2 IN. DIA. 15 MIN. 1 1/2 IN. DIA. 15 MIN.
& 1 1/2 IN. DIA. 15 MIN. 1 1/2 IN. DIA. 15 MIN. 1 1/2 IN. DIA. 15 MIN.
DO NOT TAKE THE OLD ONE - CHECK THE NEW ONE

E. WATER

Pond
Creek
Newtown

TUTTLE AV.

CITY OF ELMIRA
PLANNING DEPT.



ELMIRA, NY Vol. 3
301
(43-47)

ELMIRA HEIGHTS

309



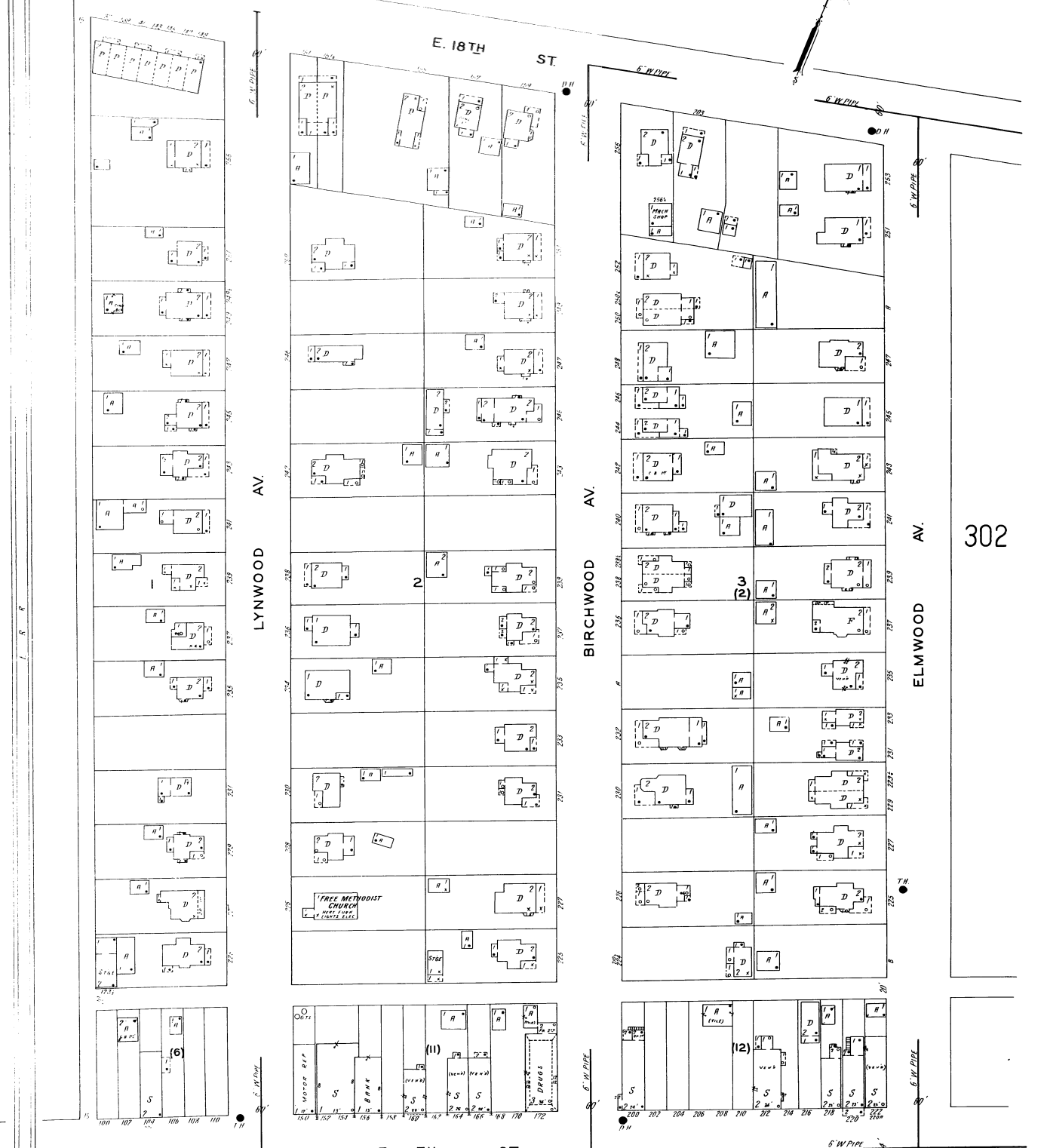
E. 18TH ST

309

N 16th ST

305

W 14th ST



LYNWOOD AV.

BIRCHWOOD AV.

ELMWOOD AV.

302

E. 14TH ST

303

FREE METHODIST CHURCH

6

11

12

2

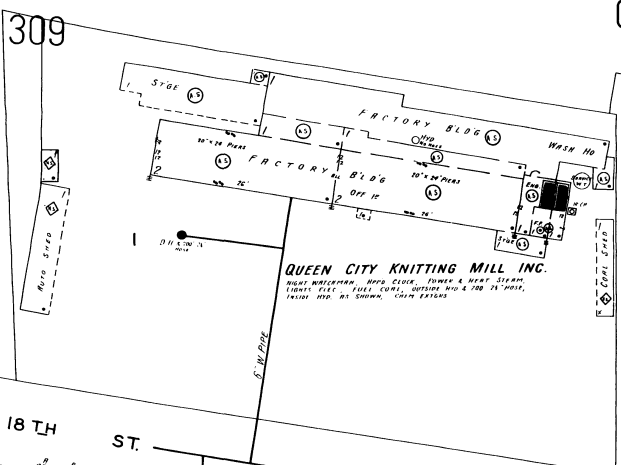
3 (2)

0

306



309



ELMIRA HEIGHTS

E. 18 TH ST.

PRESCOTT AV.

SCOTTWOOD AV.

ELMWOOD AV.

HAWLEY

GRASS PLOT

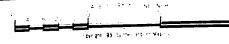

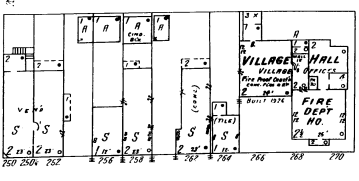
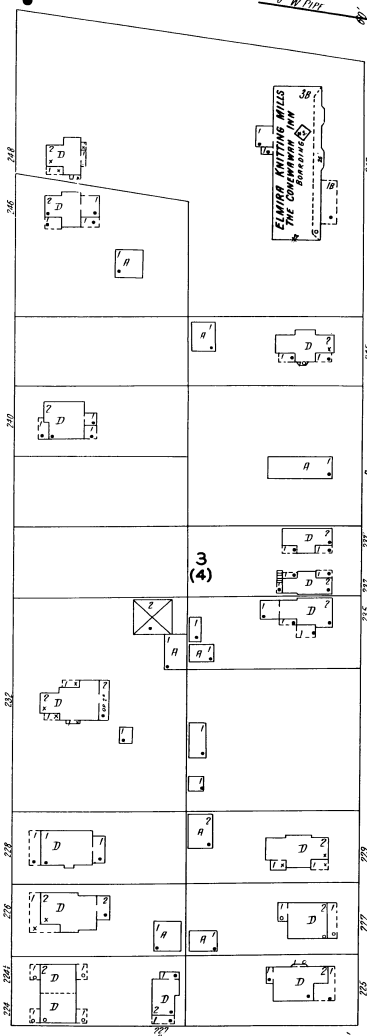
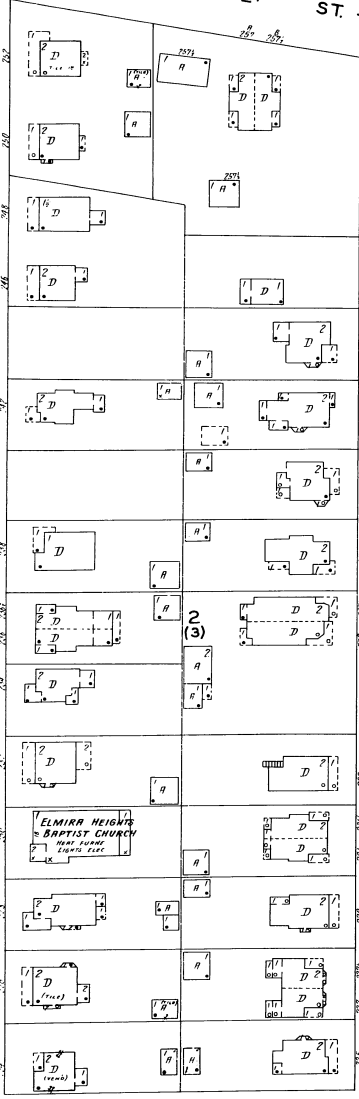
GRAND CENTRAL AV.

E. 14 TH ST.

ST.

304

301



303
(44-47)
ELMIRA HEIGHTS

E. 14 TH ST.

301

305

LYNWOOD AV.

BIRCHWOOD AV.

ELMWOOD AV.

304

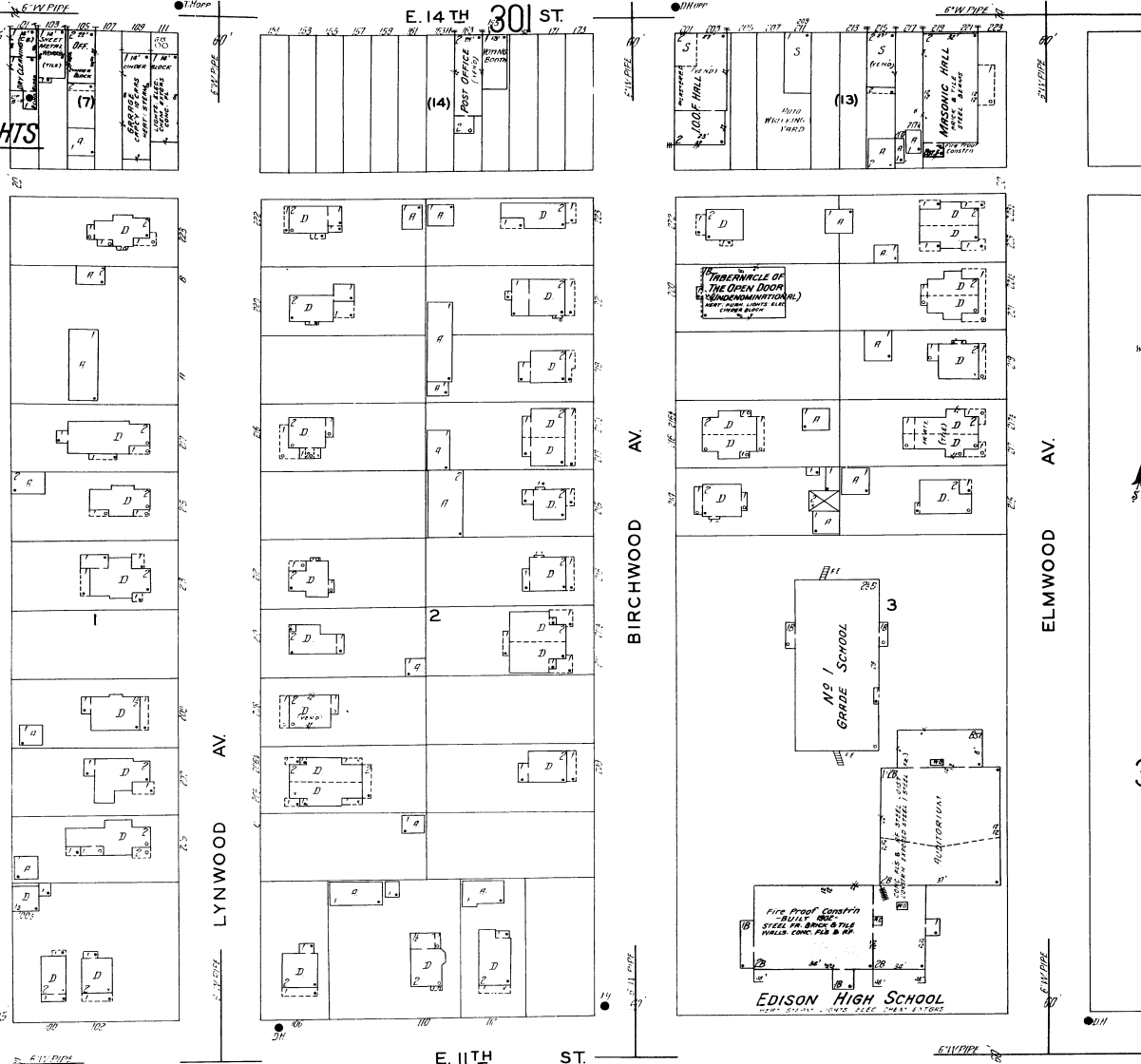
E. 11 TH ST.

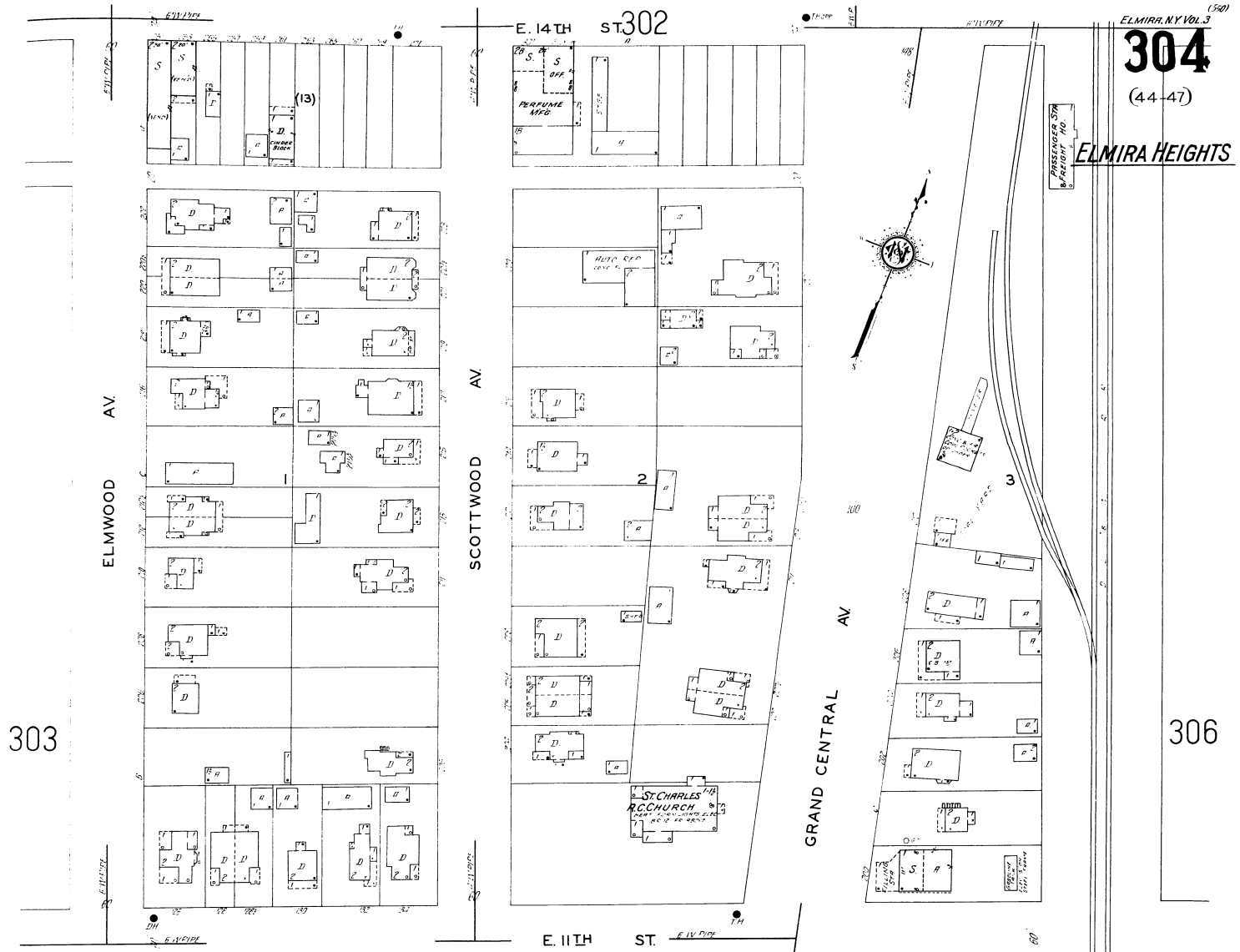
PLAY GROUND

5

FACTORY BLOCK (E)

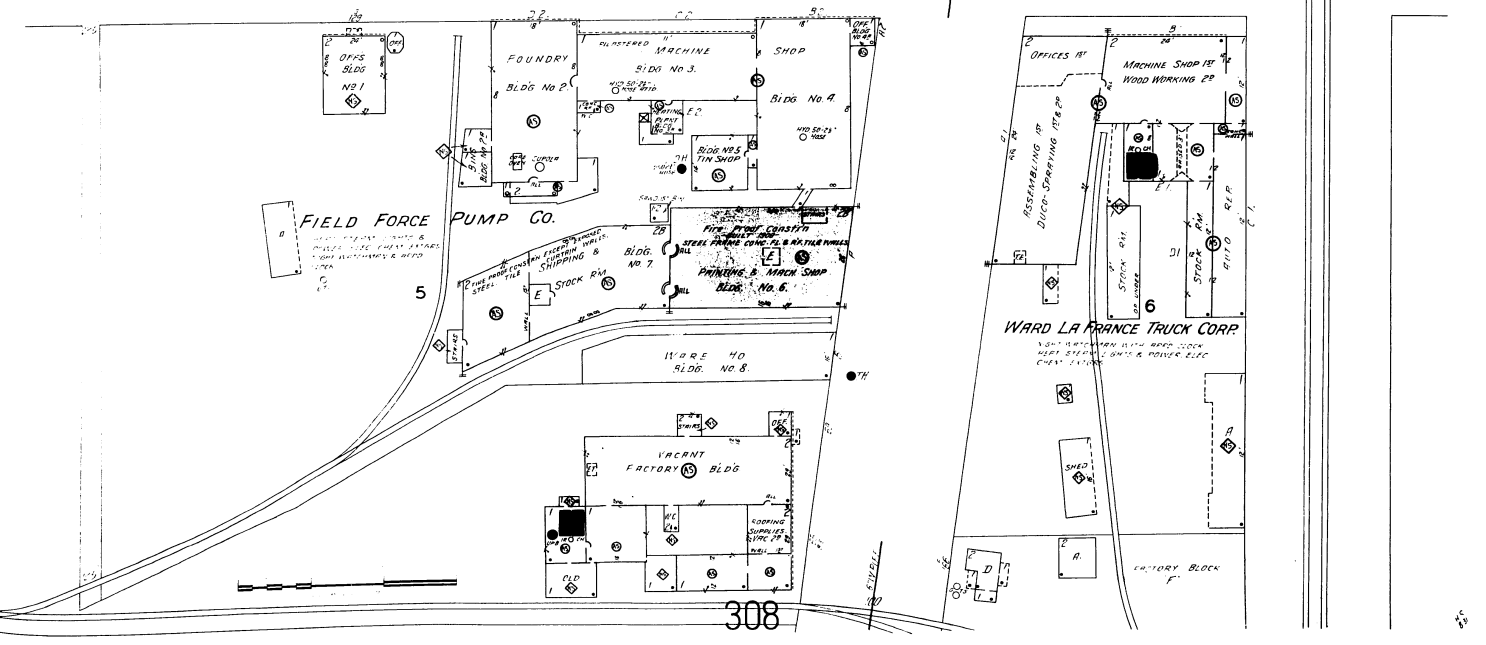
308





303

306

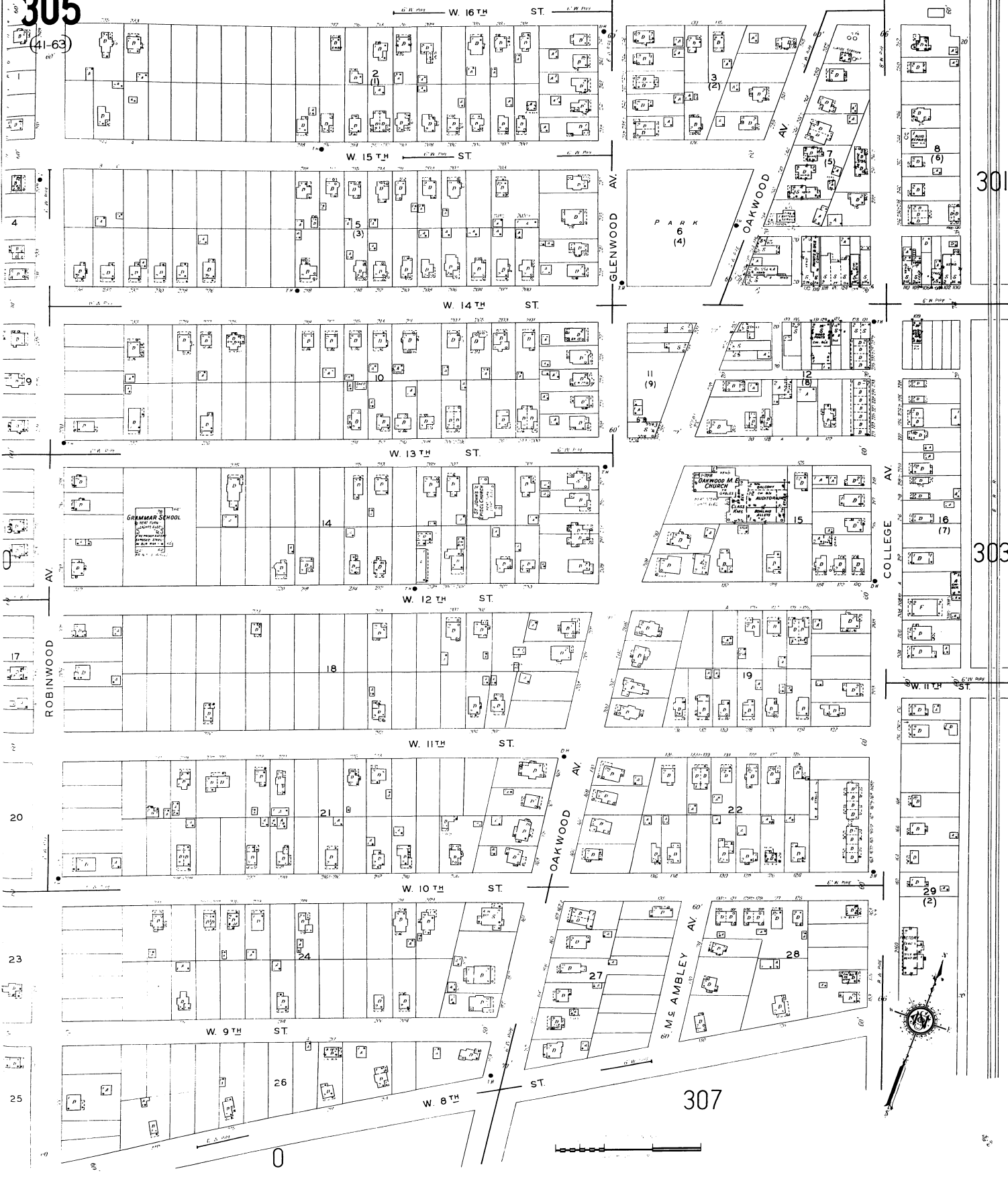


308

ELMIRA HEIGHTS

305


309



301

303

307

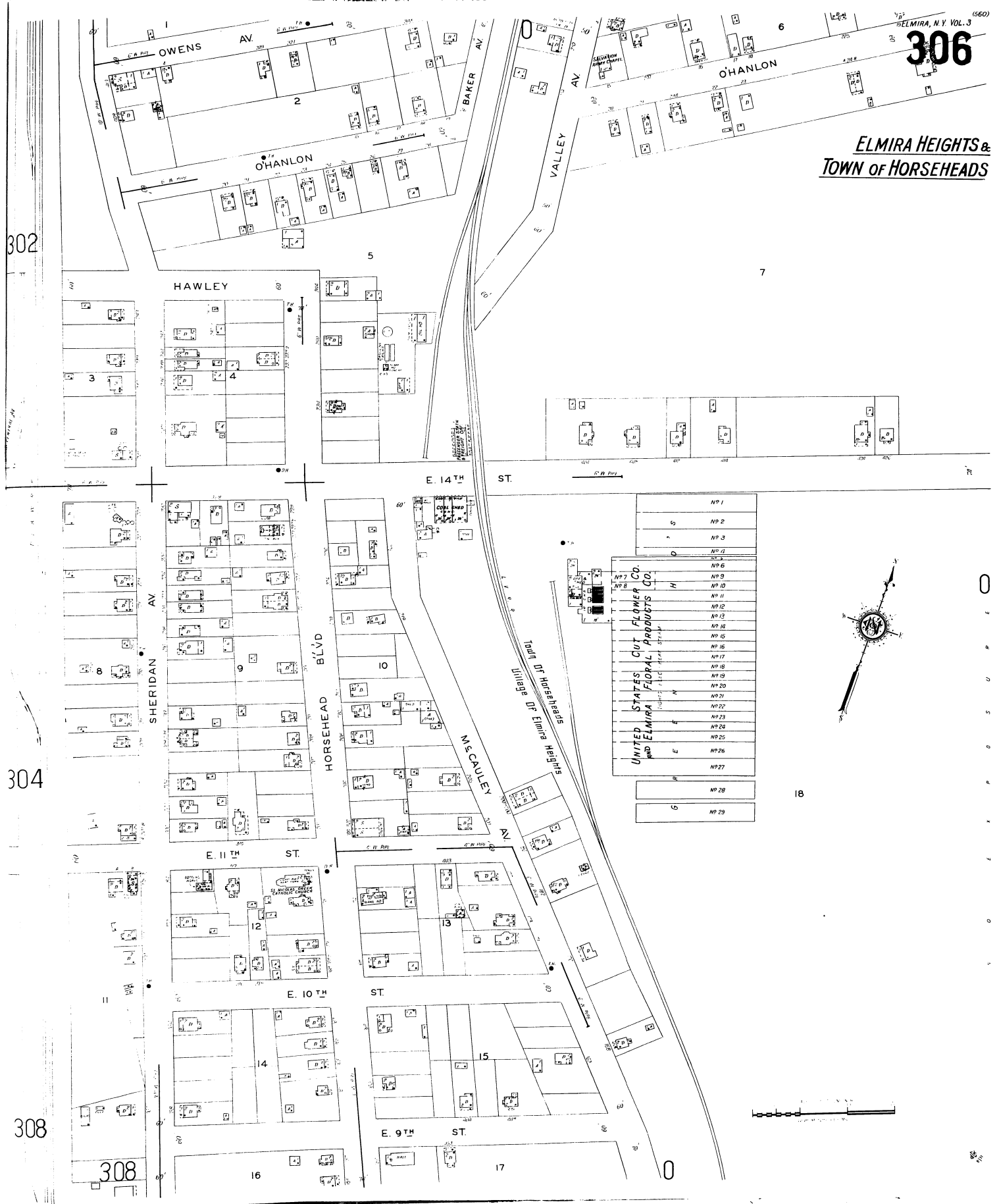


**ELMIRA HEIGHTS &
TOWN OF HORSEHEADS**

302

304

308



UNITED STATES CUT FLOWER CO.
AND ELMIRA FLOREAL PRODUCTS CO.
LIGHTS, ELECT. REPT. STATION

NP 1
NP 2
NP 3
NP 4
NP 5
NP 6
NP 7
NP 8
NP 9
NP 10
NP 11
NP 12
NP 13
NP 14
NP 15
NP 16
NP 17
NP 18
NP 19
NP 20
NP 21
NP 22
NP 23
NP 24
NP 25
NP 26
NP 27
NP 28
NP 29



0
1
2
3
4
5
6
7
8
9
10
11
12
13
14
15
16
17
18
19
20
21
22
23
24
25
26
27
28
29
30

307

TRADE SCHOOL BLDG. NO. 2
FOR TRADES COURSE - BUILT 1907
CONC. AS B. & W. ST. 17
OVP

(42)

TRADE SCHOOL BLDG. NO. 3
FOR TRADES COURSE - BUILT 1907
CONC. AS B. & W. ST. 17
OVP

TRADE SCHOOL BLDG. NO. 2
FOR TRADES COURSE - BUILT 1907
CONC. AS B. & W. ST. 17
OVP

TRADE SCHOOL BLDG. NO. 1
FOR TRADES COURSE - BUILT 1907
CONC. AS B. & W. ST. 17
OVP

ARMORY
CONC. F. L. STEEL
TRUSS ROOF

TRADE SCHOOL
LAUNDRY

2

TRADE SCHOOL

DOMESTIC BLDG.

SYNCRISM

SOUTH BLOCK

NORTH BLOCK

NEW YORK STATE REFORMATORY

PLAN OF REFORMATORY TO BE BUILT ON THE SITE OF THE OLD REFORMATORY
AS SHOWN ON THE MAP OF THE TOWN OF ELMIRA, N.Y., 1890
AND AS SHOWN ON THE MAP OF THE TOWN OF ELMIRA, N.Y., 1900
AND AS SHOWN ON THE MAP OF THE TOWN OF ELMIRA, N.Y., 1910
AND AS SHOWN ON THE MAP OF THE TOWN OF ELMIRA, N.Y., 1920
AND AS SHOWN ON THE MAP OF THE TOWN OF ELMIRA, N.Y., 1930
AND AS SHOWN ON THE MAP OF THE TOWN OF ELMIRA, N.Y., 1940
AND AS SHOWN ON THE MAP OF THE TOWN OF ELMIRA, N.Y., 1950
AND AS SHOWN ON THE MAP OF THE TOWN OF ELMIRA, N.Y., 1960
AND AS SHOWN ON THE MAP OF THE TOWN OF ELMIRA, N.Y., 1970
AND AS SHOWN ON THE MAP OF THE TOWN OF ELMIRA, N.Y., 1980
AND AS SHOWN ON THE MAP OF THE TOWN OF ELMIRA, N.Y., 1990
AND AS SHOWN ON THE MAP OF THE TOWN OF ELMIRA, N.Y., 2000

ELMIRA HEIGHTS

305

W. 8TH ST

3

29

308

OAKWOOD AV

COLLEGE AV

VERONA

W. M & CANN'S BLVD

TOWN OF ELMIRA

65

7

Town of Elmira
City of Elmira



305

307

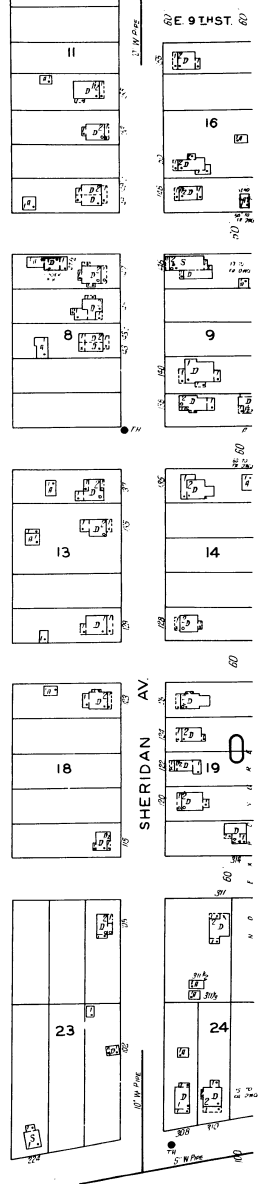


ELMIRA HEIGHTS

ELMIRA, N.Y. VOL. 3

308

(44)



309

Village of Elmira Heights
Town of Elmira

ELMIRA BLDG UNITS INC
OWNER BLOCK 26

Town of Elmira
City of Elmira

ELMIRA HEIGHTS

Town of Horseheads
Village of Elmira Heights

W 19TH ST
2

ROBINWOOD ST
4

7

309

W 16TH ST
305

W 17TH ST
8

W 18TH ST
5

W 19TH ST
2



NO EXPOSURE 0

BRILL FIELD


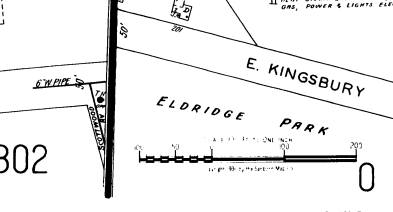
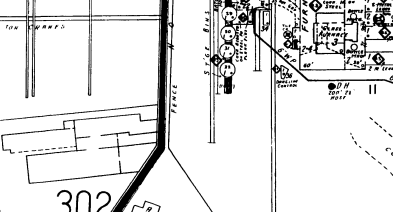
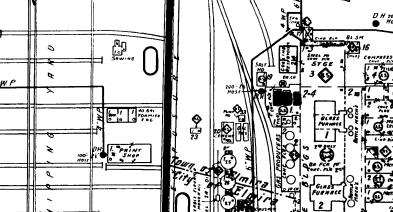
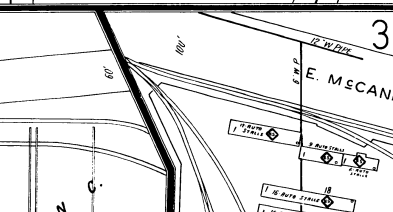
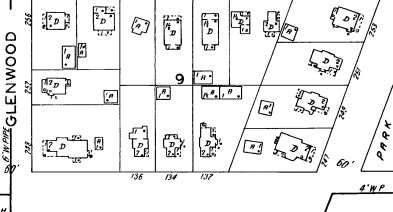
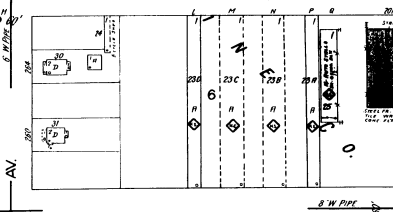
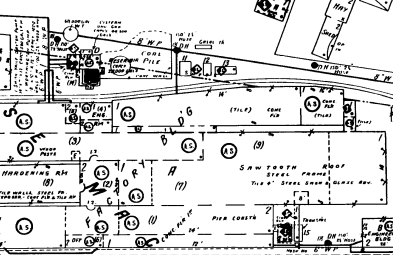
ECLIPSE MACHINE CO.
DIVN OF BENDIX AVIATION CORP
MFGS OF BENDIX STARTERS & CURSER BRAMS-100

FACTORY BLOCK "B"

W 18TH ST

W 17TH ST

W 16TH ST



309

301

308

308

302

301

302

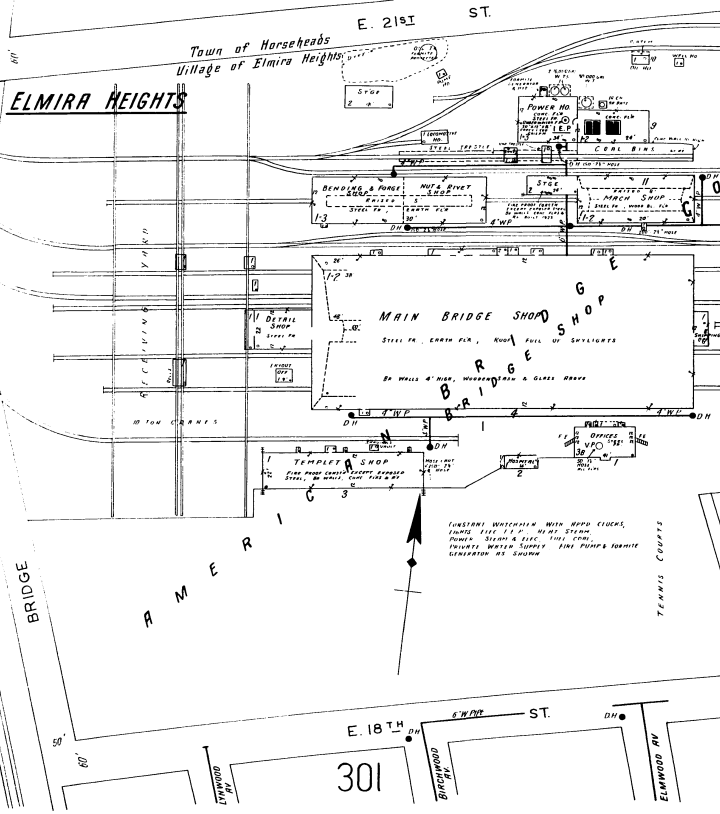
ELMIRA HEIGHTS

Town of Horseheads
Village of Elmira Heights

309

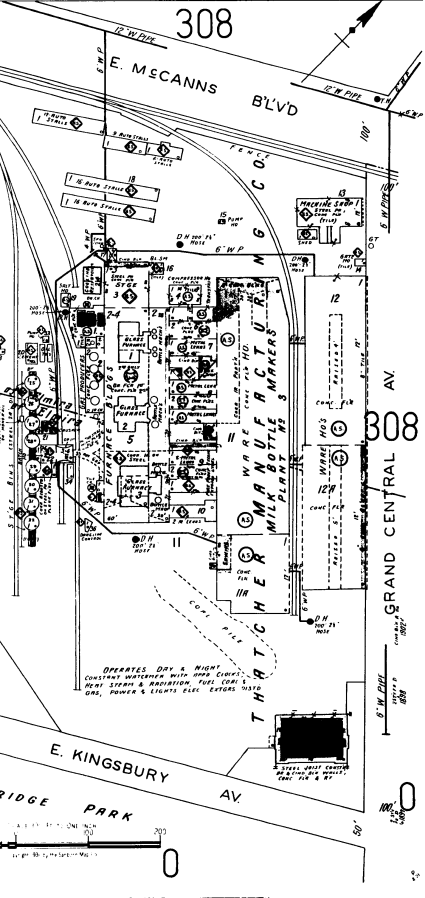
301

301



MAIN BRIDGE SHOP
BRIDGE SHOP
BRIDGE SHOP

CONCRETE WAREHOUSE WITH ROOF EAVES,
LIGHTS, ETC. FOR A. H. HARRIS SYSTEM
PUMPS, STARTERS & ETC. 1000 SQ. FT.
INCLUDES WATER SUPPLY, GAS, POWER & HEATING
UTILITIES AS SHOWN



WATER BOTTLE MANUFACTURING
OPERATES DAY & NIGHT
CONTAINS MACHINERY WITH JUNGLE CRAN,
HEAT SYSTEM & HEATING. TANKS, COILS,
ELECT. POWER & LIGHTS USED. STAGES, LIFT
ETC.

ELDRIDGE PARK

E. KINGSBURY AV.

E. MECANNS BLVD

E. 21ST ST

BRIDGE AV.

OAKWOOD AV.

ELMWOOD AV.

BRIDGE AV.

ELMWOOD AV.

BRIDGE AV.

ELMWOOD AV.

BRIDGE AV.

ELMWOOD AV.

BRIDGE AV.

ELMWOOD AV.

BRIDGE AV.

ELMWOOD AV.

BRIDGE AV.

ELMWOOD AV.

BRIDGE AV.

ELMWOOD AV.

BRIDGE AV.

ELMWOOD AV.

BRIDGE AV.

ELMWOOD AV.

BRIDGE AV.

ELMWOOD AV.

BRIDGE AV.

ELMWOOD AV.

BRIDGE AV.

ELMWOOD AV.

BRIDGE AV.

ELMWOOD AV.

BRIDGE AV.

ELMWOOD AV.

BRIDGE AV.

ELMWOOD AV.

BRIDGE AV.

ELMWOOD AV.

BRIDGE AV.

ELMWOOD AV.

BRIDGE AV.

ELMWOOD AV.

BRIDGE AV.

ELMWOOD AV.

BRIDGE AV.

ELMWOOD AV.

BRIDGE AV.

ELMWOOD AV.

BRIDGE AV.

ELMWOOD AV.

BRIDGE AV.

ELMWOOD AV.

BRIDGE AV.

ELMWOOD AV.

BRIDGE AV.

ELMWOOD AV.

BRIDGE AV.

ELMWOOD AV.

BRIDGE AV.

ELMWOOD AV.

BRIDGE AV.

ELMWOOD AV.

BRIDGE AV.

ELMWOOD AV.

BRIDGE AV.

ELMWOOD AV.

BRIDGE AV.

ELMWOOD AV.

BRIDGE AV.

ELMWOOD AV.

BRIDGE AV.

ELMWOOD AV.

BRIDGE AV.

ELMWOOD AV.

BRIDGE AV.

ELMWOOD AV.

BRIDGE AV.

ELMWOOD AV.

BRIDGE AV.

ELMWOOD AV.

BRIDGE AV.

ELMWOOD AV.

BRIDGE AV.

ELMWOOD AV.

BRIDGE AV.

ELMWOOD AV.

BRIDGE AV.

ELMWOOD AV.

BRIDGE AV.

ELMWOOD AV.

BRIDGE AV.

ELMWOOD AV.

BRIDGE AV.

ELMWOOD AV.

BRIDGE AV.

ELMWOOD AV.

BRIDGE AV.

ELMWOOD AV.

BRIDGE AV.

ELMWOOD AV.

BRIDGE AV.

ELMWOOD AV.

BRIDGE AV.

ELMWOOD AV.

BRIDGE AV.

ELMWOOD AV.

BRIDGE AV.

ELMWOOD AV.

BRIDGE AV.

ELMWOOD AV.

BRIDGE AV.

ELMWOOD AV.

BRIDGE AV.

ELMWOOD AV.

BRIDGE AV.

ELMWOOD AV.

BRIDGE AV.

ELMWOOD AV.

BRIDGE AV.

ELMWOOD AV.

BRIDGE AV.

ELMWOOD AV.

BRIDGE AV.

ELMWOOD AV.

BRIDGE AV.

ELMWOOD AV.

BRIDGE AV.

ELMWOOD AV.

BRIDGE AV.

ELMWOOD AV.

BRIDGE AV.

ELMWOOD AV.

BRIDGE AV.

ELMWOOD AV.

BRIDGE AV.

ELMWOOD AV.

BRIDGE AV.

ELMWOOD AV.

BRIDGE AV.

ELMWOOD AV.

BRIDGE AV.

ELMWOOD AV.

BRIDGE AV.

ELMWOOD AV.

BRIDGE AV.

ELMWOOD AV.

BRIDGE AV.

ELMWOOD AV.

BRIDGE AV.

ELMWOOD AV.

BRIDGE AV.

ELMWOOD AV.

BRIDGE AV.

ELMWOOD AV.

BRIDGE AV.

ELMWOOD AV.

BRIDGE AV.

ELMWOOD AV.

BRIDGE AV.

ELMWOOD AV.

BRIDGE AV.

ELMWOOD AV.

BRIDGE AV.

ELMWOOD AV.

BRIDGE AV.

ELMWOOD AV.

BRIDGE AV.

ELMWOOD AV.

BRIDGE AV.

ELMWOOD AV.

BRIDGE AV.

ELMWOOD AV.

BRIDGE AV.

ELMWOOD AV.

BRIDGE AV.

ELMWOOD AV.

BRIDGE AV.

ELMWOOD AV.

BRIDGE AV.

ELMWOOD AV.

BRIDGE AV.

ELMWOOD AV.

BRIDGE AV.

ELMWOOD AV.

BRIDGE AV.

ELMWOOD AV.

BRIDGE AV.

ELMWOOD AV.

BRIDGE AV.

ELMWOOD AV.

BRIDGE AV.

ELMWOOD AV.

BRIDGE AV.

ELMWOOD AV.

BRIDGE AV.

ELMWOOD AV.

BRIDGE AV.

ELMWOOD AV.

BRIDGE AV.

ELMWOOD AV.

BRIDGE AV.

ELMWOOD AV.

BRIDGE AV.

ELMWOOD AV.

BRIDGE AV.

ELMWOOD AV.

BRIDGE AV.

ELMWOOD AV.

BRIDGE AV.

ELMWOOD AV.

BRIDGE AV.

ELMWOOD AV.

BRIDGE AV.

ELMWOOD AV.

BRIDGE AV.

ELMWOOD AV.

BRIDGE AV.

ELMWOOD AV.

BRIDGE AV.

ELMWOOD AV.

BRIDGE AV.

ELMWOOD AV.

BRIDGE AV.

ELMWOOD AV.

BRIDGE AV.

ELMWOOD AV.

BRIDGE AV.

ELMWOOD AV.

BRIDGE AV.

ELMWOOD AV.

BRIDGE AV.

ELMWOOD AV.

BRIDGE AV.

ELMWOOD AV.

BRIDGE AV.

ELMWOOD AV.

BRIDGE AV.

ELMWOOD AV.

BRIDGE AV.

ELMWOOD AV.

BRIDGE AV.

ELMWOOD AV.

BRIDGE AV.

ELMWOOD AV.

BRIDGE AV.

ELMWOOD AV.

BRIDGE AV.

ELMWOOD AV.

BRIDGE AV.

ELMWOOD AV.

BRIDGE AV.

ELMWOOD AV.

BRIDGE AV.

ELMWOOD AV.

BRIDGE AV.

ELMWOOD AV.

BRIDGE AV.

ELMWOOD AV.

BRIDGE AV.

311 TOWN OF ELMIRA

ELMIRA GOLF & COUNTRY CLUB
COUNTRY CLUB RD

312

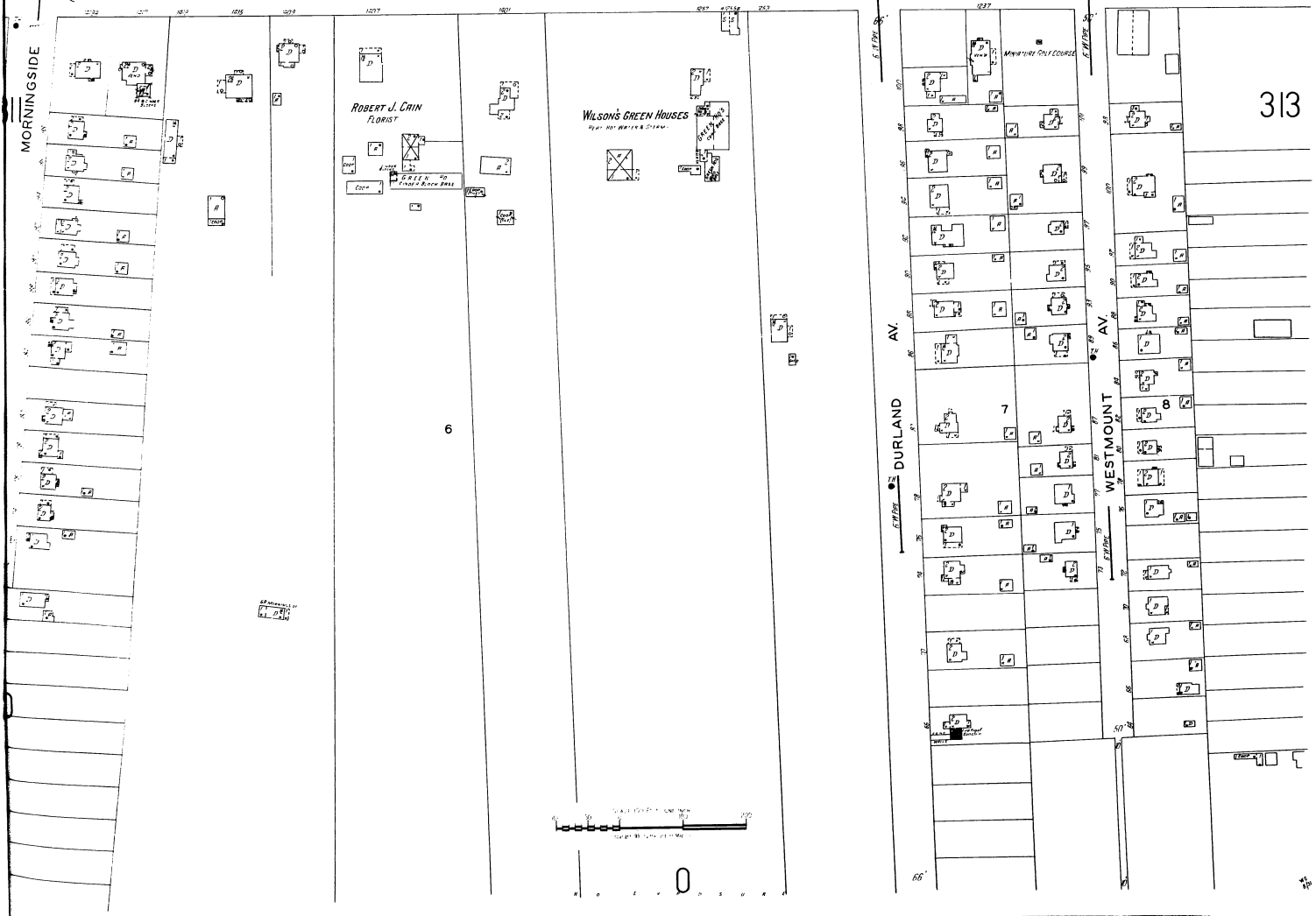
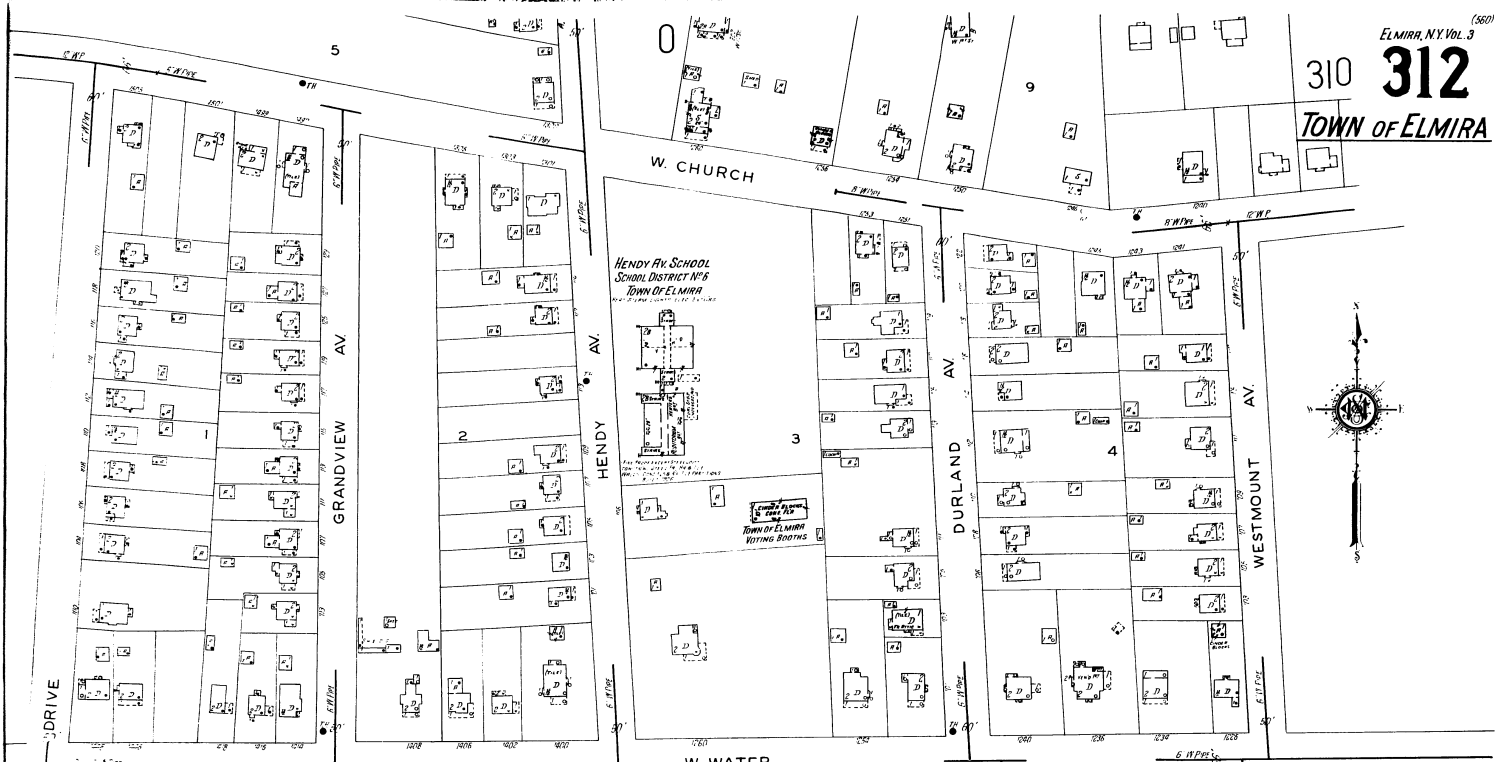


R. H. GOULD
FLORIST

ELECTRIC RAILWAY ROAD TO HIGHWAY & DRIVE TO MARKET GLEN

COTTAGE AV
RIVER

310 312 TOWN OF ELMIRA



313

TOWN OF ELMIRA



