


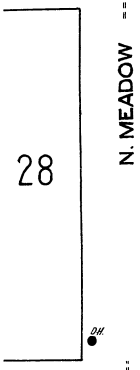
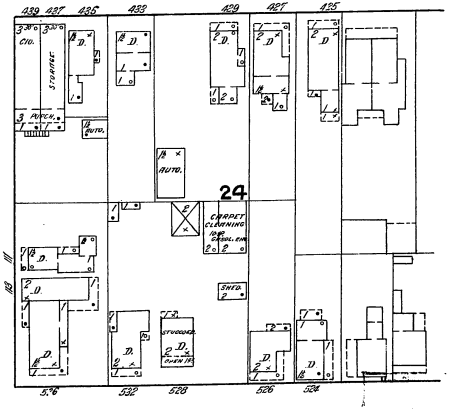
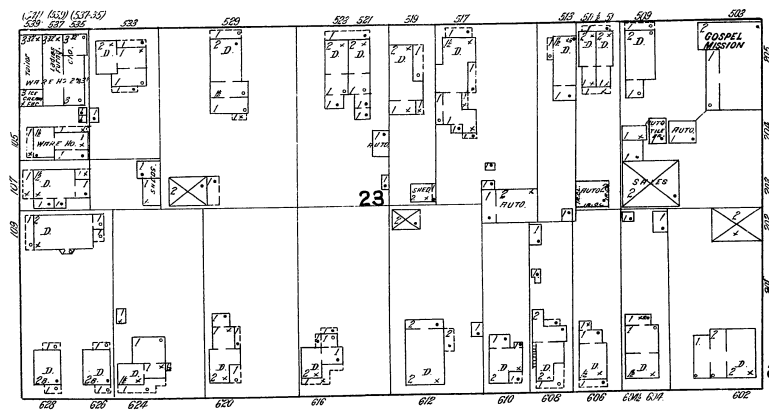
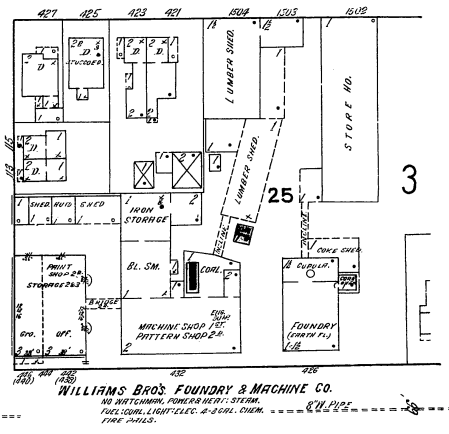
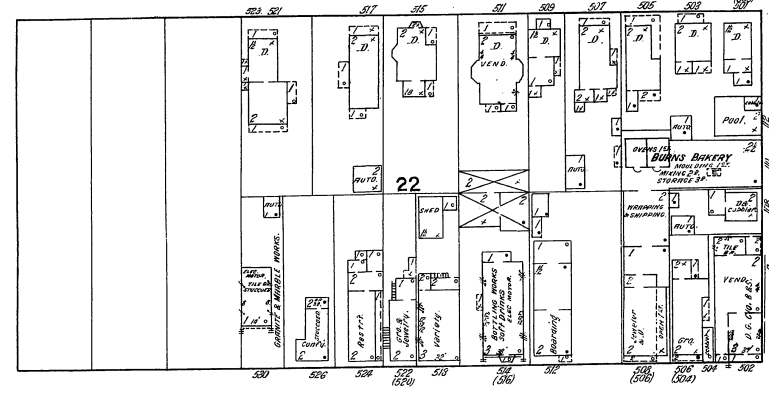
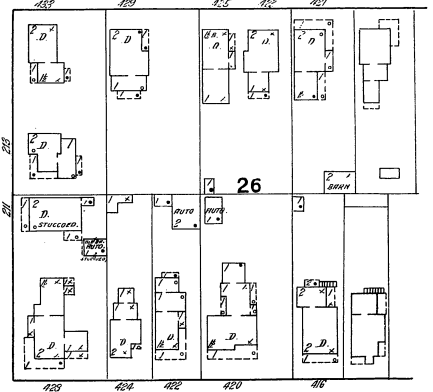
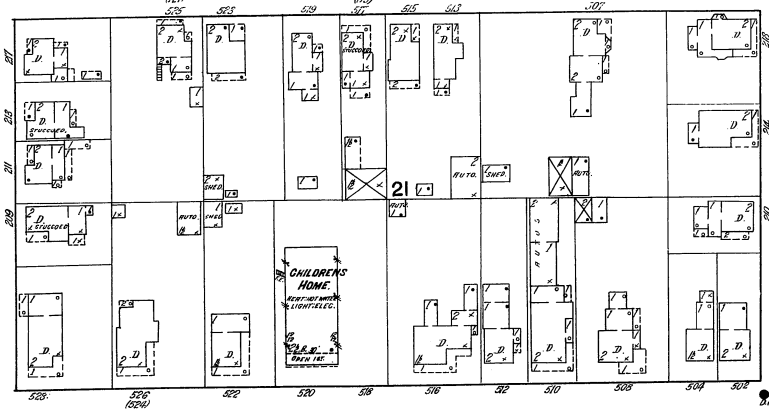
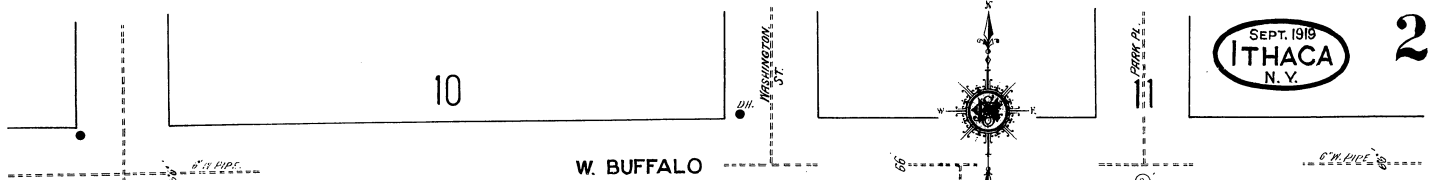


Map Division,  
FEB 6 '20  
Library of Congress

# INDEX

STREETS		STREETS		STREETS		STREETS	
Adams, 100-619	Clinton, W., 701-721	Graziella Place, see Edgemoor Lane,	Mill, W., 500-621	Stewart Ave., 700-1025	Church of the Immaculate Conception,	Ithaca Silk Mill, 22	
Barren, 700-720	Cobb, 722-785	Green, E., 100-134	101-133	Summit, 700-900	(Roman Catholic), 4	Traction Corporation, CarBarns, 6	
Brook Lane, 800-924	College Ave., 100-225	W., 101-210	4	Taylor Place, 100-129	Hall and Annex, 28	Trust Co., 5	
Bryant Ave., 200-319	Edgemoor Lane, 101-429	101-415	3	Thurston Ave., 300-535	Market, 3	Water Works, Filter Plant, 34	
Buffalo, E., 100-216	Edgemoor Lane, 101-429	101-415	3	Thurston Ave., 300-535	Thurston Ave., 300-535	Pumping Station, 15	
Brook Lane, 800-924	Edgemoor Lane, 101-429	101-415	3	Thurston Ave., 300-535	Thurston Ave., 300-535	Johnson Office, Printing, 4	
Bryant Ave., 200-319	Edgemoor Lane, 101-429	101-415	3	Thurston Ave., 300-535	Thurston Ave., 300-535	Johnson, F. E., Boat Livery, 22	
Buffalo, E., 100-216	Edgemoor Lane, 101-429	101-415	3	Thurston Ave., 300-535	Thurston Ave., 300-535	Journal Office, Printing, 4	
Brook Lane, 800-924	Edgemoor Lane, 101-429	101-415	3	Thurston Ave., 300-535	Thurston Ave., 300-535	Lang, J. B., Machine Shop, Foundry, & Co., 30	
Bryant Ave., 200-319	Edgemoor Lane, 101-429	101-415	3	Thurston Ave., 300-535	Thurston Ave., 300-535	Lighthouse Valley House, 28	
Buffalo, E., 100-216	Edgemoor Lane, 101-429	101-415	3	Thurston Ave., 300-535	Thurston Ave., 300-535	L. V. R. R. Deposits, 28	
Brook Lane, 800-924	Edgemoor Lane, 101-429	101-415	3	Thurston Ave., 300-535	Thurston Ave., 300-535	Lewis, H. S., Creamery & Milk Station, 18	
Bryant Ave., 200-319	Edgemoor Lane, 101-429	101-415	3	Thurston Ave., 300-535	Thurston Ave., 300-535	Livingston Apartments, 6	
Buffalo, E., 100-216	Edgemoor Lane, 101-429	101-415	3	Thurston Ave., 300-535	Thurston Ave., 300-535	Lycium Opera House, 5	
Brook Lane, 800-924	Edgemoor Lane, 101-429	101-415	3	Thurston Ave., 300-535	Thurston Ave., 300-535	Lynch, J., Coal Co., 28	
Bryant Ave., 200-319	Edgemoor Lane, 101-429	101-415	3	Thurston Ave., 300-535	Thurston Ave., 300-535	McRavy, J., Coal and Wood Yard, 22	
Buffalo, E., 100-216	Edgemoor Lane, 101-429	101-415	3	Thurston Ave., 300-535	Thurston Ave., 300-535	Methodist Episcopal Church, 13	
Brook Lane, 800-924	Edgemoor Lane, 101-429	101-415	3	Thurston Ave., 300-535	Thurston Ave., 300-535	Miller, T. G., & Son, Wholesale Roof-	
Bryant Ave., 200-319	Edgemoor Lane, 101-429	101-415	3	Thurston Ave., 300-535	Thurston Ave., 300-535	ing and Manilla Paper, 21	
Buffalo, E., 100-216	Edgemoor Lane, 101-429	101-415	3	Thurston Ave., 300-535	Thurston Ave., 300-535	Morse Chain Co., 20	
Brook Lane, 800-924	Edgemoor Lane, 101-429	101-415	3	Thurston Ave., 300-535	Thurston Ave., 300-535	National Gas and Carbon Co., 4	
Bryant Ave., 200-319	Edgemoor Lane, 101-429	101-415	3	Thurston Ave., 300-535	Thurston Ave., 300-535	Nestles Food Co., Condensed Milk Fact., 28	
Buffalo, E., 100-216	Edgemoor Lane, 101-429	101-415	3	Thurston Ave., 300-535	Thurston Ave., 300-535	New Ithaca Hotel, 5	
Brook Lane, 800-924	Edgemoor Lane, 101-429	101-415	3	Thurston Ave., 300-535	Thurston Ave., 300-535	Method Laundry, 5	
Bryant Ave., 200-319	Edgemoor Lane, 101-429	101-415	3	Thurston Ave., 300-535	Thurston Ave., 300-535	York State Gas & Electric Corp'n, 11	
Buffalo, E., 100-216	Edgemoor Lane, 101-429	101-415	3	Thurston Ave., 300-535	Thurston Ave., 300-535	Palace Steam Laundry, 8	
Brook Lane, 800-924	Edgemoor Lane, 101-429	101-415	3	Thurston Ave., 300-535	Thurston Ave., 300-535	Police Station, 5	
Bryant Ave., 200-319	Edgemoor Lane, 101-429	101-415	3	Thurston Ave., 300-535	Thurston Ave., 300-535	Post Office, 5	
Buffalo, E., 100-216	Edgemoor Lane, 101-429	101-415	3	Thurston Ave., 300-535	Thurston Ave., 300-535	Potter & Allen, Planning Mill, Lumber Yard, 22	
Brook Lane, 800-924	Edgemoor Lane, 101-429	101-415	3	Thurston Ave., 300-535	Thurston Ave., 300-535	Prudence Rialy Hall, Women's Dormi-	
Bryant Ave., 200-319	Edgemoor Lane, 101-429	101-415	3	Thurston Ave., 300-535	Thurston Ave., 300-535	tories, 26	
Buffalo, E., 100-216	Edgemoor Lane, 101-429	101-415	3	Thurston Ave., 300-535	Thurston Ave., 300-535	Public Library, 5	
Brook Lane, 800-924	Edgemoor Lane, 101-429	101-415	3	Thurston Ave., 300-535	Thurston Ave., 300-535	Realty Apartments, 6	
Bryant Ave., 200-319	Edgemoor Lane, 101-429	101-415	3	Thurston Ave., 300-535	Thurston Ave., 300-535	Remington Salt Co., 20	
Buffalo, E., 100-216	Edgemoor Lane, 101-429	101-415	3	Thurston Ave., 300-535	Thurston Ave., 300-535	Rising, Prudence, Hall, Women's Dor-	
Brook Lane, 800-924	Edgemoor Lane, 101-429	101-415	3	Thurston Ave., 300-535	Thurston Ave., 300-535	mitories, 26	
Bryant Ave., 200-319	Edgemoor Lane, 101-429	101-415	3	Thurston Ave., 300-535	Thurston Ave., 300-535	Robinson & Carpenter, 5	
Buffalo, E., 100-216	Edgemoor Lane, 101-429	101-415	3	Thurston Ave., 300-535	Thurston Ave., 300-535	South Hill Public School, 28	
Brook Lane, 800-924	Edgemoor Lane, 101-429	101-415	3	Thurston Ave., 300-535	Thurston Ave., 300-535	Standard Oil Co., Sign Works, 21	
Bryant Ave., 200-319	Edgemoor Lane, 101-429	101-415	3	Thurston Ave., 300-535	Thurston Ave., 300-535	Star Theatre, 5	
Buffalo, E., 100-216	Edgemoor Lane, 101-429	101-415	3	Thurston Ave., 300-535	Thurston Ave., 300-535	State Street Methodist Episc. Church, 5	
Brook Lane, 800-924	Edgemoor Lane, 101-429	101-415	3	Thurston Ave., 300-535	Thurston Ave., 300-535	Stewart, D. B., & Co., Grocery Warehouse, 5	
Bryant Ave., 200-319	Edgemoor Lane, 101-429	101-415	3	Thurston Ave., 300-535	Thurston Ave., 300-535	Strand Theatre, 5	
Buffalo, E., 100-216	Edgemoor Lane, 101-429	101-415	3	Thurston Ave., 300-535	Thurston Ave., 300-535	Swartwood, C. J., Planning Mill, 22	
Brook Lane, 800-924	Edgemoor Lane, 101-429	101-415	3	Thurston Ave., 300-535	Thurston Ave., 300-535	Swift & Co., Meat Warehouse, 28	
Bryant Ave., 200-319	Edgemoor Lane, 101-429	101-415	3	Thurston Ave., 300-535	Thurston Ave., 300-535	Standard Baptist Church, 23	
Buffalo, E., 100-216	Edgemoor Lane, 101-429	101-415	3	Thurston Ave., 300-535	Thurston Ave., 300-535	Tompkins Co., National Bank, 5	
Brook Lane, 800-924	Edgemoor Lane, 101-429	101-415	3	Thurston Ave., 300-535	Thurston Ave., 300-535	Tremam-King & Co., Whole, Hardw., 21	
Bryant Ave., 200-319	Edgemoor Lane, 101-429	101-415	3	Thurston Ave., 300-535	Thurston Ave., 300-535	Victory Inn, 15	
Buffalo, E., 100-216	Edgemoor Lane, 101-429	101-415	3	Thurston Ave., 300-535	Thurston Ave., 300-535	West Hill Public School, 28	
Brook Lane, 800-924	Edgemoor Lane, 101-429	101-415	3	Thurston Ave., 300-535	Thurston Ave., 300-535	Western Union Telegraph Office, 6	
Bryant Ave., 200-319	Edgemoor Lane, 101-429	101-415	3	Thurston Ave., 300-535	Thurston Ave., 300-535	Williams Bros. Foundry & Mach. Co., 2	
Buffalo, E., 100-216	Edgemoor Lane, 101-429	101-415	3	Thurston Ave., 300-535	Thurston Ave., 300-535	W. C. T. U. Building, 5	
Brook Lane, 800-924	Edgemoor Lane, 101-429	101-415	3	Thurston Ave., 300-535	Thurston Ave., 300-535	Y. M. C. A. Building, 13	
Bryant Ave., 200-319	Edgemoor Lane, 101-429	101-415	3	Thurston Ave., 300-535	Thurston Ave., 300-535		
Buffalo, E., 100-216	Edgemoor Lane, 101-429	101-415	3	Thurston Ave., 300-535	Thurston Ave., 300-535		
Brook Lane, 800-924	Edgemoor Lane, 101-429	101-415	3	Thurston Ave., 300-535	Thurston Ave., 300-535		
Bryant Ave., 200-319	Edgemoor Lane, 101-429	101-415	3	Thurston Ave., 300-535	Thurston Ave., 300-535		
Buffalo, E., 100-216	Edgemoor Lane, 101-429	101-415	3	Thurston Ave., 300-535	Thurston Ave., 300-535		
Brook Lane, 800-924	Edgemoor Lane, 101-429	101-415	3	Thurston Ave., 300-535	Thurston Ave., 300-535		
Bryant Ave., 200-319	Edgemoor Lane, 101-429	101-415	3	Thurston Ave., 300-535	Thurston Ave., 300-535		
Buffalo, E., 100-216	Edgemoor Lane, 101-429	101-415	3	Thurston Ave., 300-535	Thurston Ave., 300-535		
Brook Lane, 800-924	Edgemoor Lane, 101-429	101-415	3	Thurston Ave., 300-535	Thurston Ave., 300-535		
Bryant Ave., 200-319	Edgemoor Lane, 101-429	101-415	3	Thurston Ave., 300-535	Thurston Ave., 300-535		
Buffalo, E., 100-216	Edgemoor Lane, 101-429	101-415	3	Thurston Ave., 300-535	Thurston Ave., 300-535		
Brook Lane, 800-924	Edgemoor Lane, 101-429	101-415	3	Thurston Ave., 300-535	Thurston Ave., 300-535		
Bryant Ave., 200-319	Edgemoor Lane, 101-429	101-415	3	Thurston Ave., 300-535	Thurston Ave., 300-535		
Buffalo, E., 100-216	Edgemoor Lane, 101-429	101-415	3	Thurston Ave., 300-535	Thurston Ave., 300-535		
Brook Lane, 800-924	Edgemoor Lane, 101-429	101-415	3	Thurston Ave., 300-535	Thurston Ave., 300-535		
Bryant Ave., 200-319	Edgemoor Lane, 101-429	101-415	3	Thurston Ave., 300-535	Thurston Ave., 300-535		
Buffalo, E., 100-216	Edgemoor Lane, 101-429	101-415	3	Thurston Ave., 300-535	Thurston Ave., 300-535		
Brook Lane, 800-924	Edgemoor Lane, 101-429	101-415	3	Thurston Ave., 300-535	Thurston Ave., 300-535		
Bryant Ave., 200-319	Edgemoor Lane, 101-429	101-415	3	Thurston Ave., 300-535	Thurston Ave., 300-535		
Buffalo, E., 100-216	Edgemoor Lane, 101-429	101-415	3	Thurston Ave., 300-535	Thurston Ave., 300-535		
Brook Lane, 800-924	Edgemoor Lane, 101-429	101-415	3	Thurston Ave., 300-535	Thurston Ave., 300-535		
Bryant Ave., 200-319	Edgemoor Lane, 101-429	101-415	3	Thurston Ave., 300-535	Thurston Ave., 300-535		
Buffalo, E., 100-216	Edgemoor Lane, 101-429	101-415	3	Thurston Ave., 300-535	Thurston Ave., 300-535		
Brook Lane, 800-924	Edgemoor Lane, 101-429	101-415	3	Thurston Ave., 300-535	Thurston Ave., 300-535		
Bryant Ave., 200-319	Edgemoor Lane, 101-429	101-415	3	Thurston Ave., 300-535	Thurston Ave., 300-535		
Buffalo, E., 100-216	Edgemoor Lane, 101-429	101-415	3	Thurston Ave., 300-535	Thurston Ave., 300-535		
Brook Lane, 800-924	Edgemoor Lane, 101-429	101-415	3	Thurston Ave., 300-535	Thurston Ave., 300-535		
Bryant Ave., 200-319	Edgemoor Lane, 101-429	101-415	3	Thurston Ave., 300-535	Thurston Ave., 300-535		
Buffalo, E., 100-216	Edgemoor Lane, 101-429	101-415	3	Thurston Ave., 300-535	Thurston Ave., 300-535		
Brook Lane, 800-924	Edgemoor Lane, 101-429	101-415	3	Thurston Ave., 300-535	Thurston Ave., 300-535		
Bryant Ave., 200-319	Edgemoor Lane, 101-429	101-415	3	Thurston Ave., 300-535	Thurston Ave., 300-535		
Buffalo, E., 100-216	Edgemoor Lane, 101-429	101-415	3	Thurston Ave., 300-535	Thurston Ave., 300-535		
Brook Lane, 800-924	Edgemoor Lane, 101-429	101-415	3	Thurston Ave., 300-535	Thurston Ave., 300-535		
Bryant Ave., 200-319	Edgemoor Lane, 101-429	101-415	3	Thurston Ave., 300-535	Thurston Ave., 300-535		
Buffalo, E., 100-216	Edgemoor Lane, 101-429	101-415	3	Thurston Ave., 300-535	Thurston Ave., 300-535		
Brook Lane, 800-924	Edgemoor Lane, 101-429	101-415	3	Thurston Ave., 300-535	Thurston Ave., 300-535		
Bryant Ave., 200-319	Edgemoor Lane, 101-429	101-415	3	Thurston Ave., 300-535	Thurston Ave., 300-535		
Buffalo, E., 100-216	Edgemoor Lane, 101-429	101-415	3	Thurston Ave., 300-535	Thurston Ave., 300-535		
Brook Lane, 800-924	Edgemoor Lane, 101-429	101-415	3	Thurston Ave., 300-535	Thurston Ave., 300-535		
Bryant Ave., 200-319	Edgemoor Lane, 101-429	101-415	3	Thurston Ave., 300-535	Thurston Ave., 300-535		
Buffalo, E., 100-216	Edgemoor Lane, 101-429	101-415	3	Thurston Ave., 300-535	Thurston Ave., 300-535		
Brook Lane, 800-924	Edgemoor Lane, 101-429	101-415	3	Thurston Ave., 300-535	Thurston Ave., 300-535		
Bryant Ave., 200-319	Edgemoor Lane, 101-429	101-415	3	Thurston Ave., 300-535	Thurston Ave., 300-535		
Buffalo, E., 100-216	Edgemoor Lane, 101-429	101-415	3	Thurston Ave., 300-535	Thurston Ave., 300-535		
Brook Lane, 800-924	Edgemoor Lane, 101-429	101-415	3	Thurston Ave., 300-535	Thurston Ave., 300-535		
Bryant Ave., 200-319	Edgemoor Lane, 101-429	101-415	3	Thurston Ave., 300-535	Thurston Ave., 300-535		
Buffalo, E., 100-216	Edgemoor Lane, 101-429	101-415	3	Thurston Ave., 300-535	Thurston Ave., 300-535		

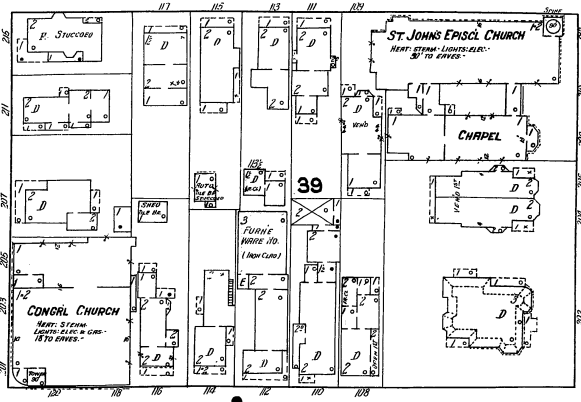
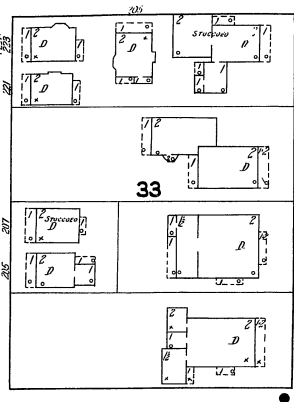






12

W. BUFFALO

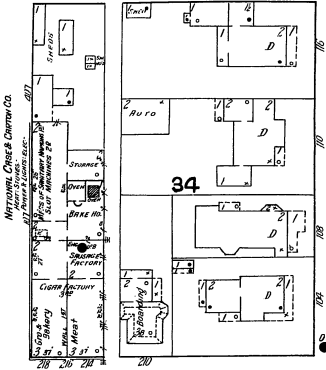


W. SENECA

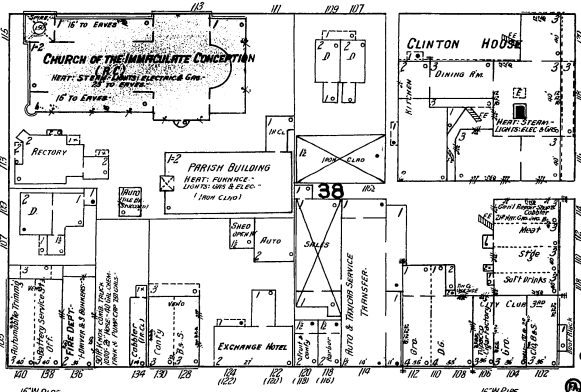
E SENECA ST.

3

N. ALBANY



N. GENEVA



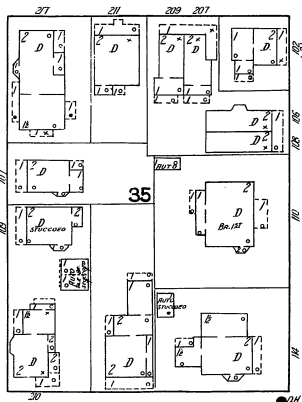
N. CAYUGA

5

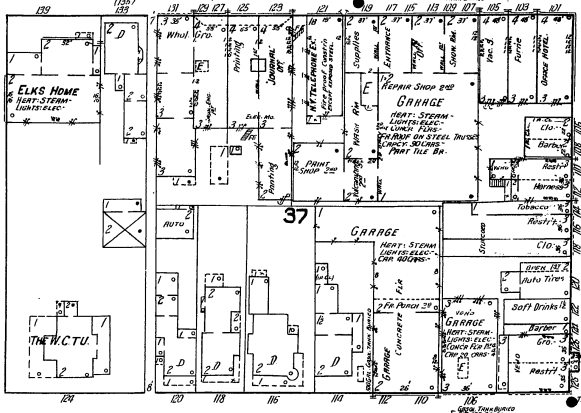
W. STATE

E STATE ST.

S. ALBANY



S. GENEVA



S. CAYUGA

W. GREEN

E GREEN ST.

30

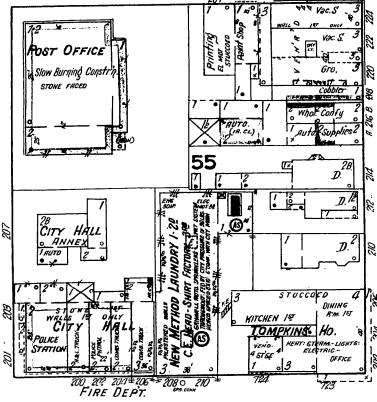
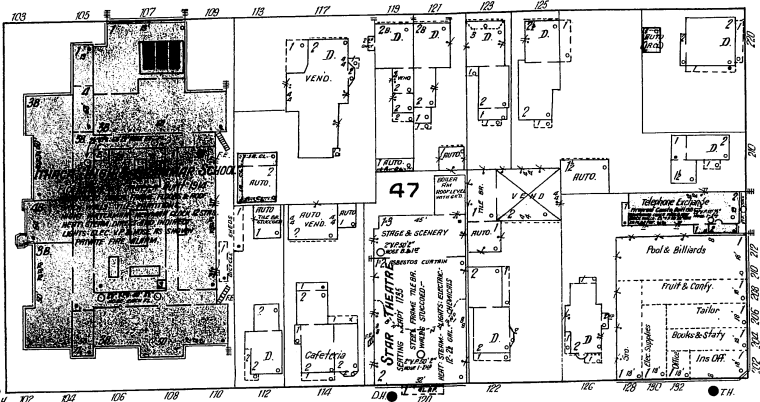


SEPT. 1919  
ITHACA  
N.Y.

5

E. BUFFALO

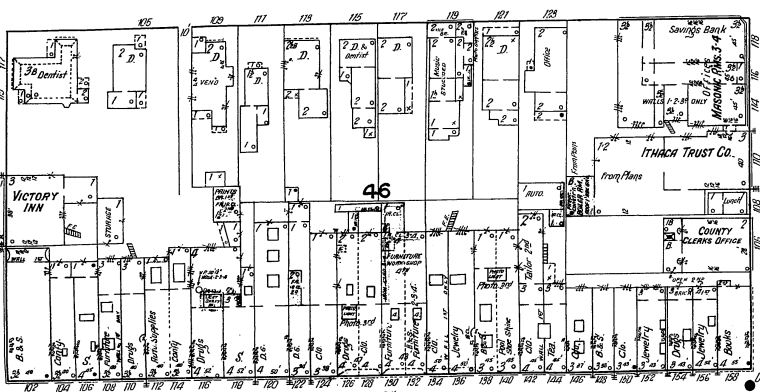
13



THE CITY OF ITHACA, N.Y. ENGINEERED BY THE ITHACA ENGINEERING CO. 1919. ALL RIGHTS RESERVED. THIS MAP IS THE PROPERTY OF THE ITHACA ENGINEERING CO. AND IS LOANED TO YOU FOR YOUR INFORMATION ONLY. IT IS NOT TO BE REPRODUCED OR TRANSMITTED IN ANY FORM OR BY ANY MEANS, ELECTRONIC OR MECHANICAL, INCLUDING PHOTOCOPYING, RECORDING, OR BY ANY INFORMATION STORAGE AND RETRIEVAL SYSTEM. ANY VIOLATION OF THIS NOTICE SHALL BE SUBJECT TO PROSECUTION AND PENALTIES AS PROVIDED BY LAW.

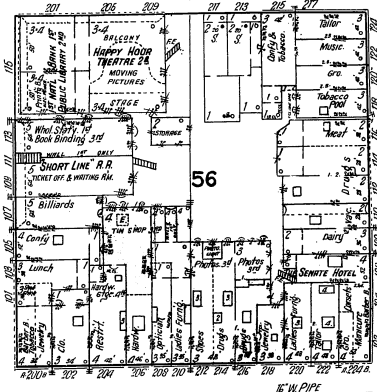
E. SENECA

46



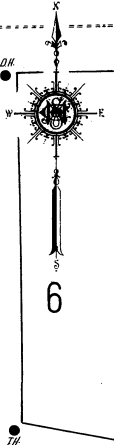
N. TIOGA

56



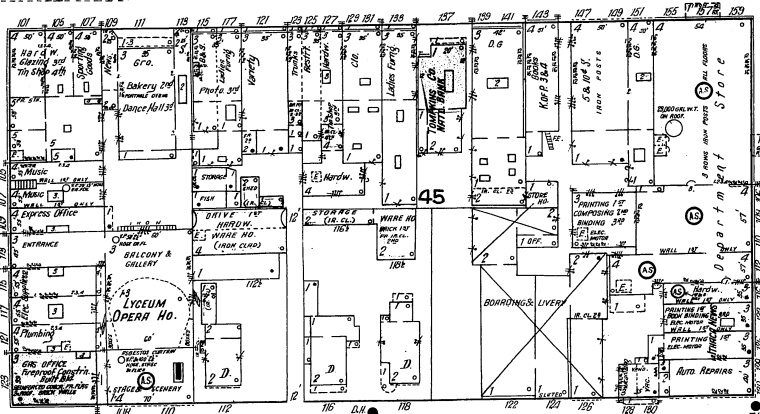
N. AURORA

6



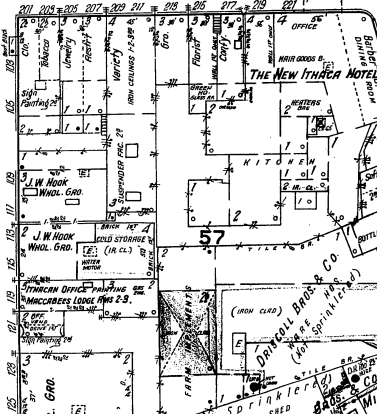
E. STATE

45



S. TIOGA

57



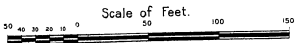
S. AURORA

31

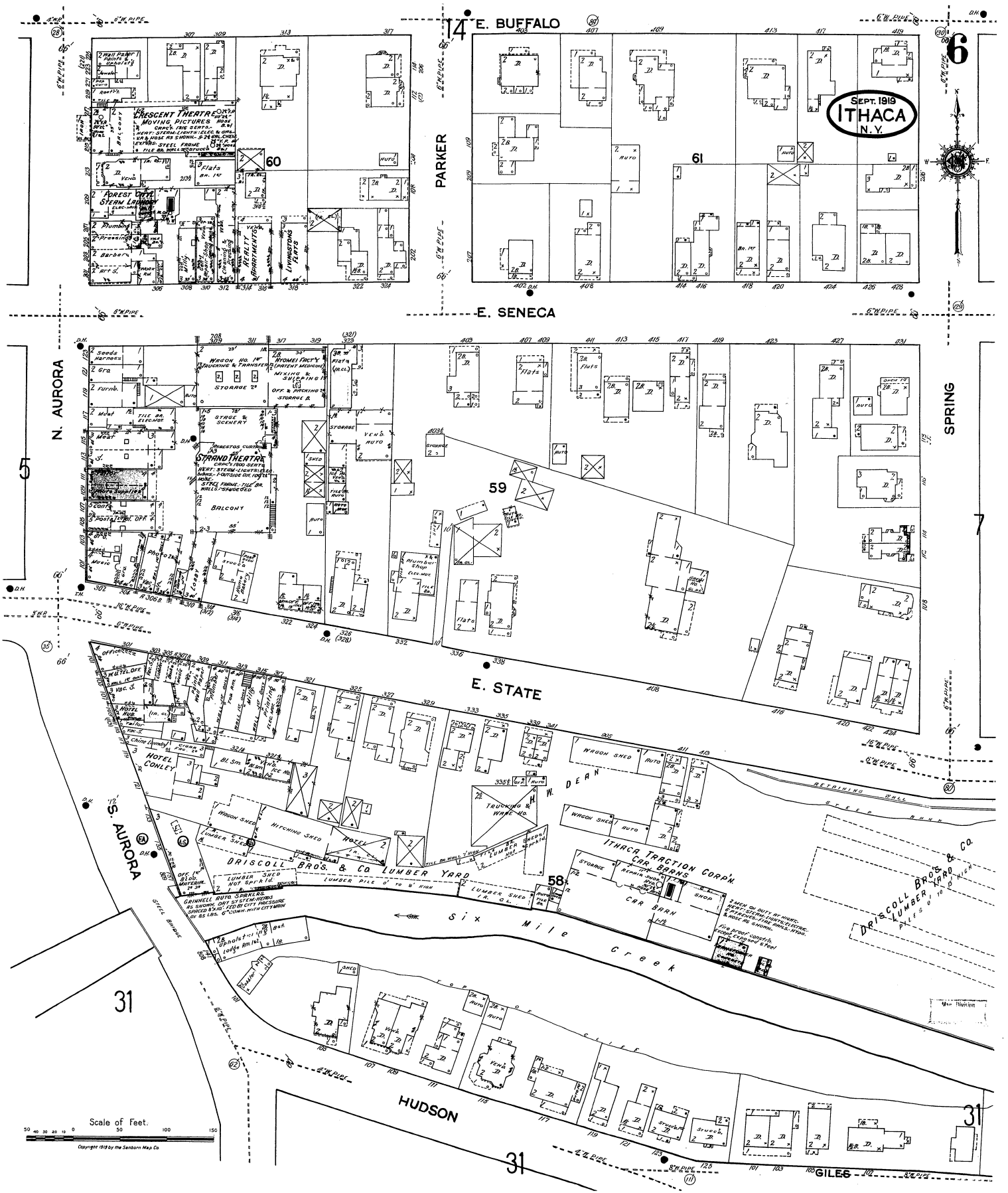
Six Mile Creek

ROTSCHILD BROS. DEPT. STORE  
E. STATE & S. TIOGA STS.


NIGHT WATER MAIN NETWORK CUMULATIVE RESISTANCE MOUNTED  
FURNISH LIGHTS ELECTRIC WET ROOMS & 2 1/2 BRONZE  
CUMULATIVE 4 PIPES  
GRUNWELL RUBBER SPRINGHEADS AS SHOWN. WET AND DRY  
SYSTEM. FEED BY CITY. PRESSURE OF 55 LBS. AND 2 1/2 INCH  
DIA. WATER MAIN OF HEAVY RUBBER HEADS UNDERGROUND.  
6 INCH WITH CITY MAIN. PERFORATED PIPE OVER WINDOWS.



Copyright 1919 by the Searson Map Co.



SEPT. 1918  
ITHACA  
N.Y.



4 E. BUFFALO

PARKER

E. SENECA

N. AURORA

SPRING

E. STATE

S. AURORA

HUDSON

GILES

Scale of feet.  
0 50 100 150

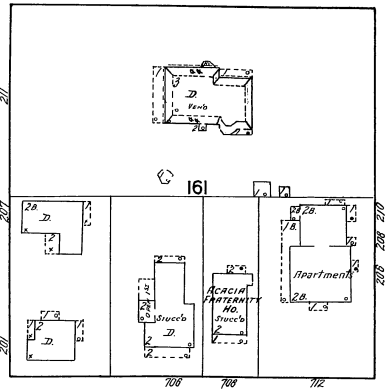
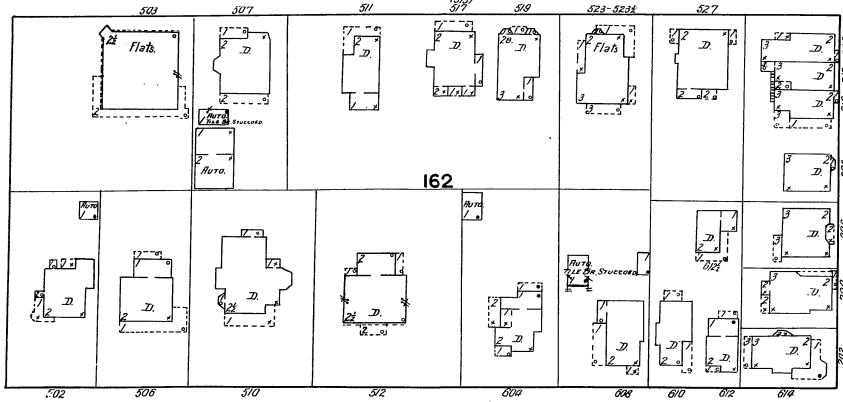
Copyright 1918 by the Sanborn Map Co.

14

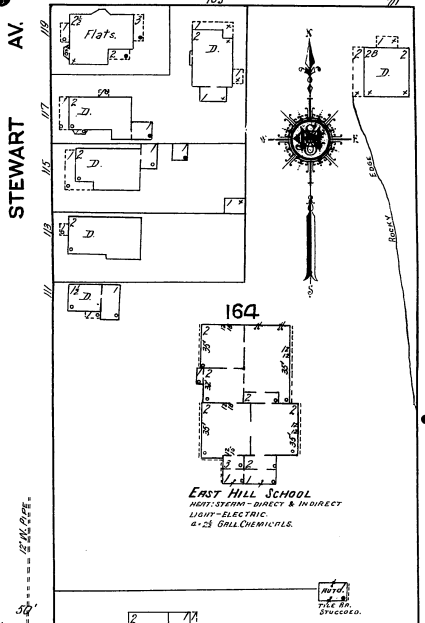
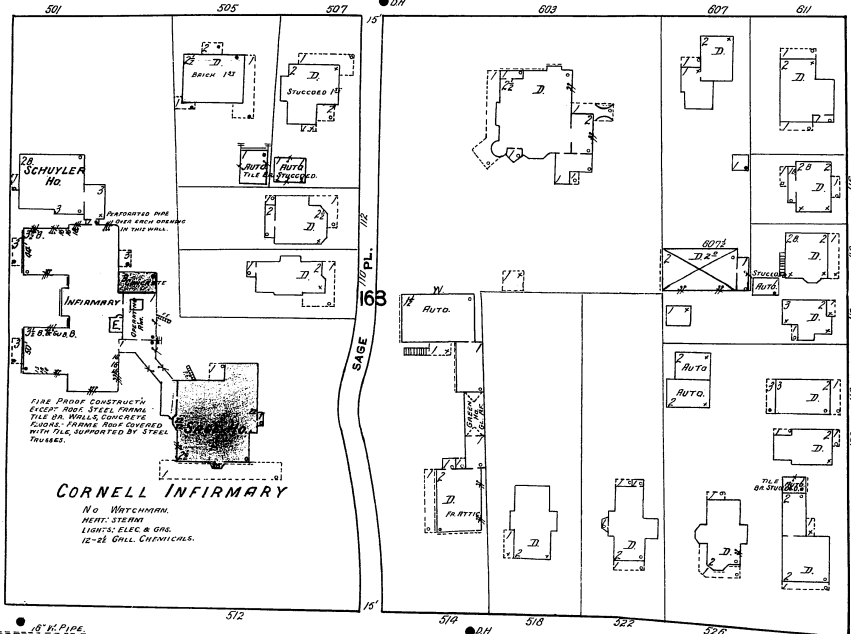
15

E. BUFFALO

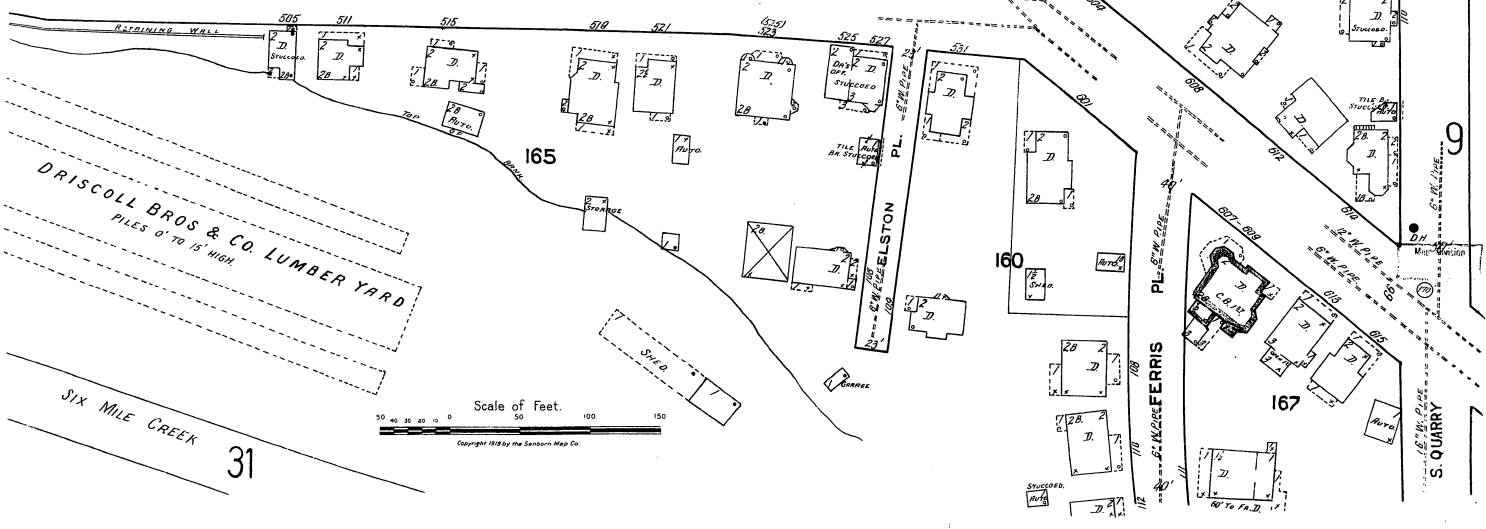
SEPT. 1919  
ITHACA  
N. Y.



E. SENECA

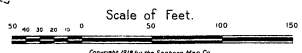


E. STATE



DRISCOLL BROS & CO. LUMBER YARD  
PILES 6" TO 15" HIGH

SIX MILE CREEK



31

SPRING

STEWART AV.

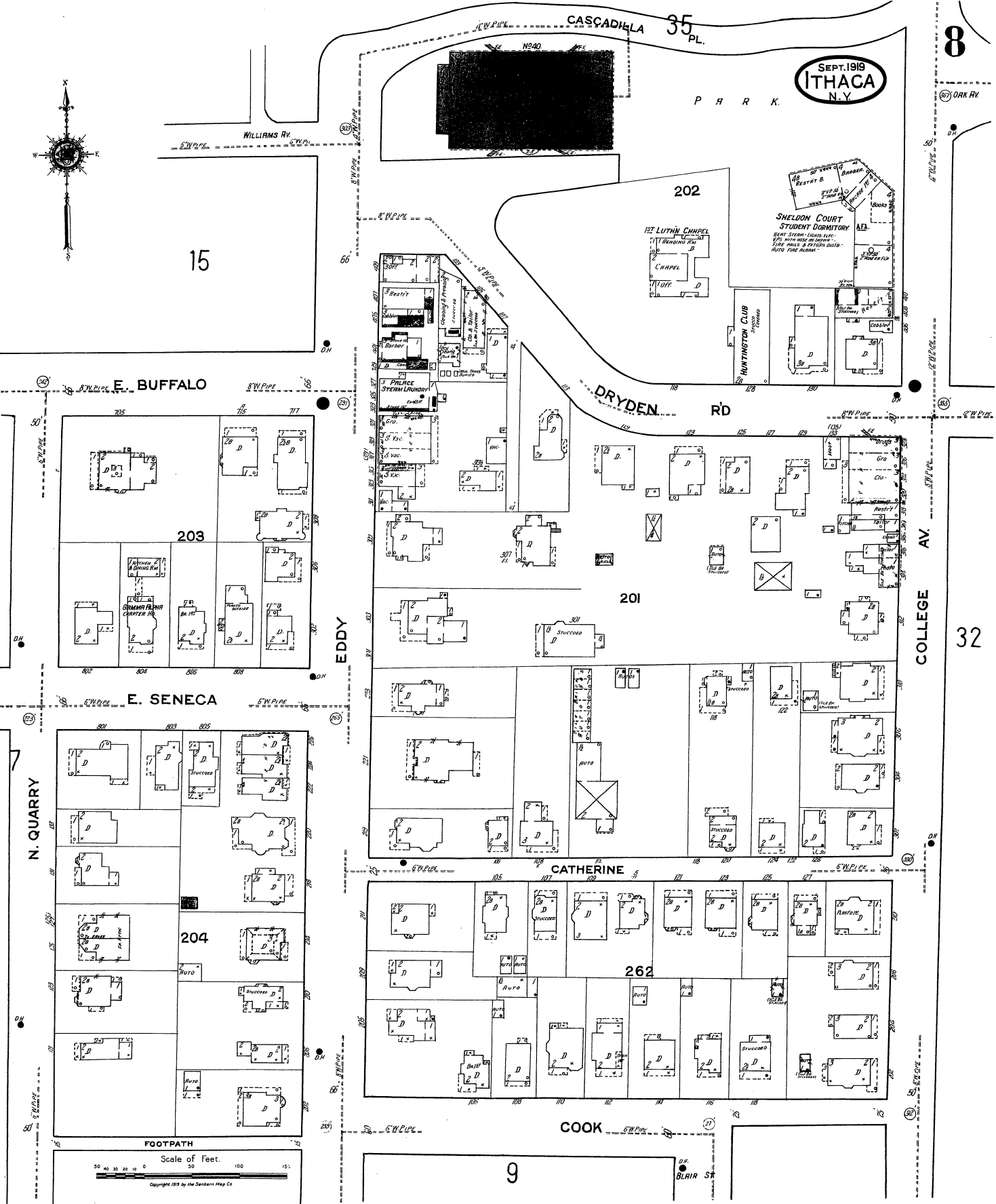
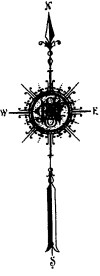
N. QUARRY

9

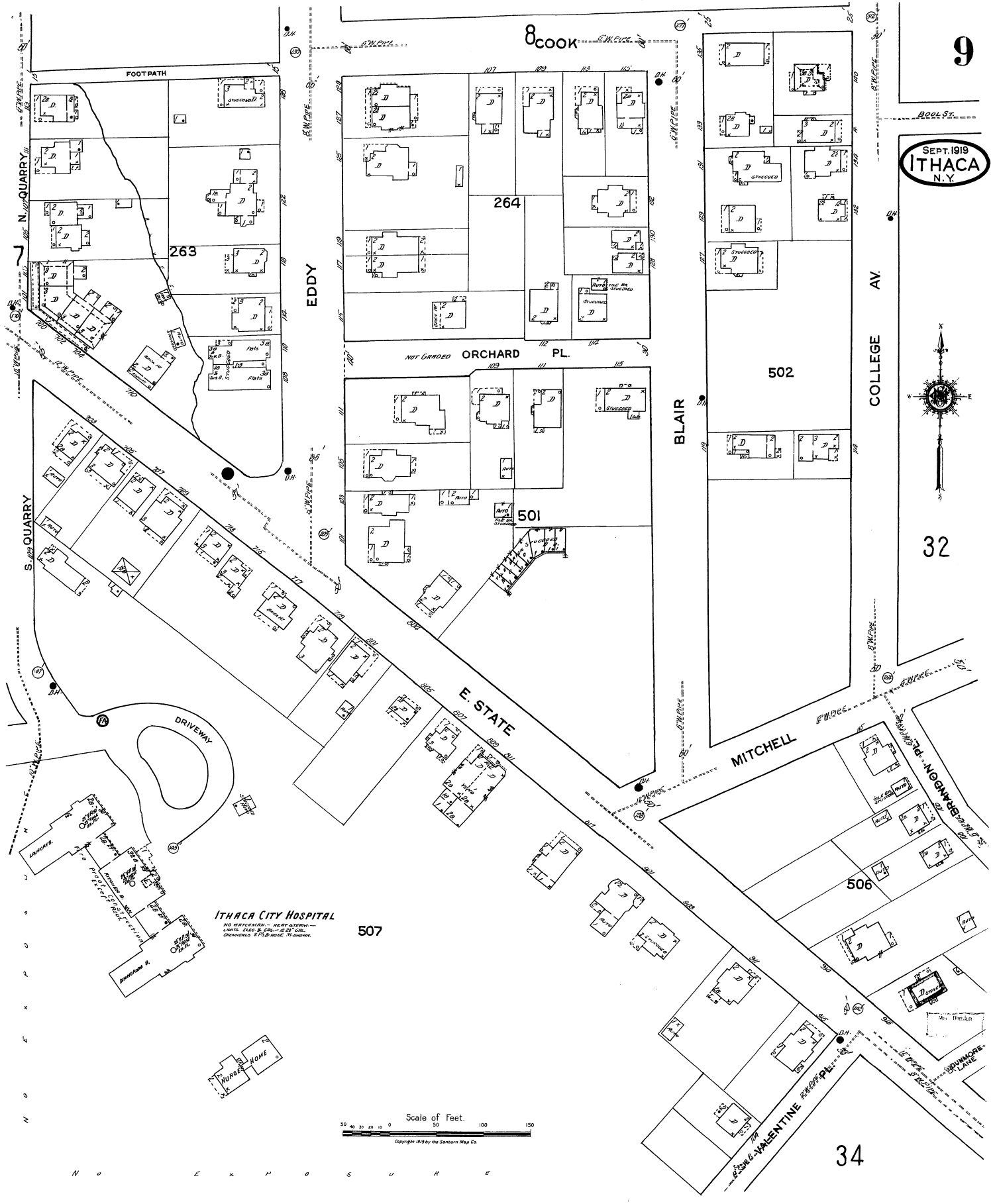
S. QUARRY

SEPT. 1919  
ITHACA  
N.Y.


8



Scale of Feet.  
0 50 100 150  
Copyright 1919 by the Sandborn Map Co.



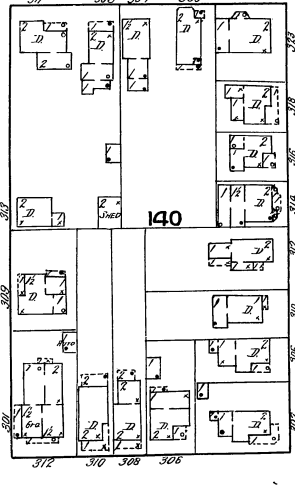
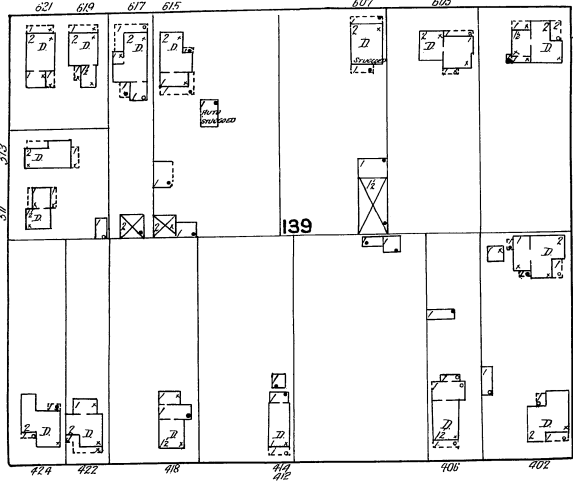
ITHACA CITY HOSPITAL  
NO HATCHMAN - HEAT STEAM -  
LAND, ELEC. & GAS - 2 1/2" GAS -  
CONCRETE FLOORING THROUGH.



CASCADILLA

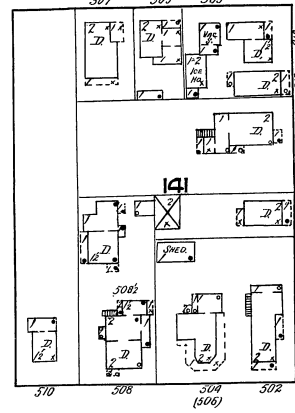
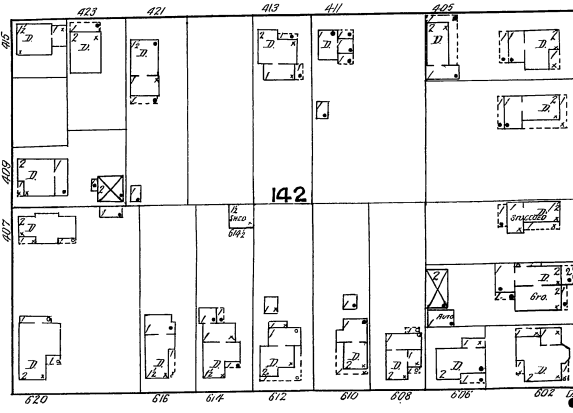
MADISON ST

SEPT. 1919  
ITHACA  
N.Y.



21

ESTY



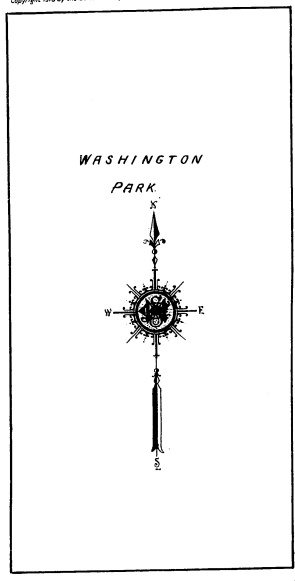

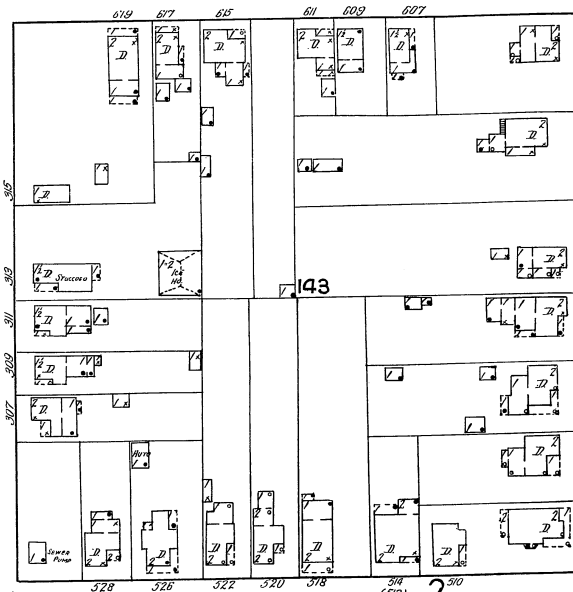
N. MEADOW

WASHINGTON

PARK PL.

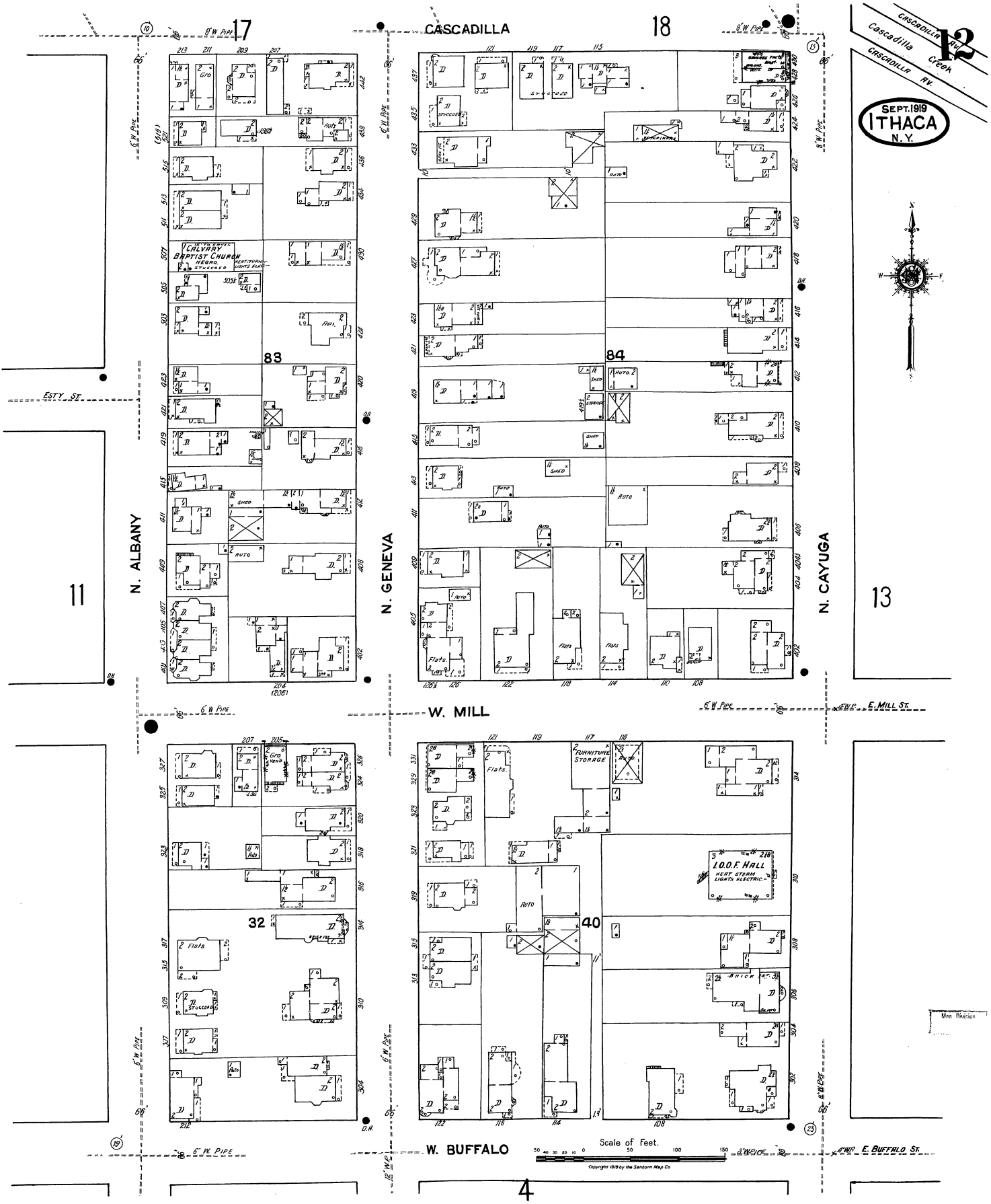
11

W. MILL



28





CASCADILLA RIVER  
Cascadilla Creek  
CASCADILLA PK

SEPT. 1919  
**ITHACA**  
N. Y.



Scale of Feet.  
0 50 100 150  
Copyright 1919 by the Sanborn Map Co.

17

CASCADILLA

18

12

N. ALBANY

N. GENEVA

N. CAYUGA

13

W. MILL

W. BUFFALO

E. BUFFALO ST.

83

84

32

40

4

VALVARY  
BAPTIST CHURCH  
WOOD STUCCO  
WOOD PLANK

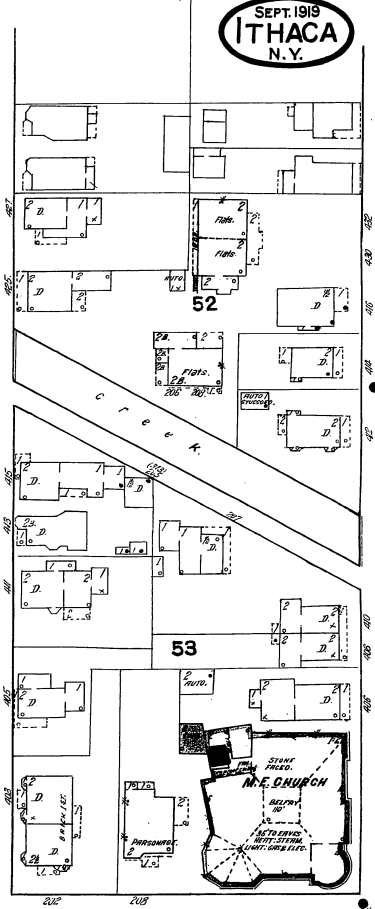
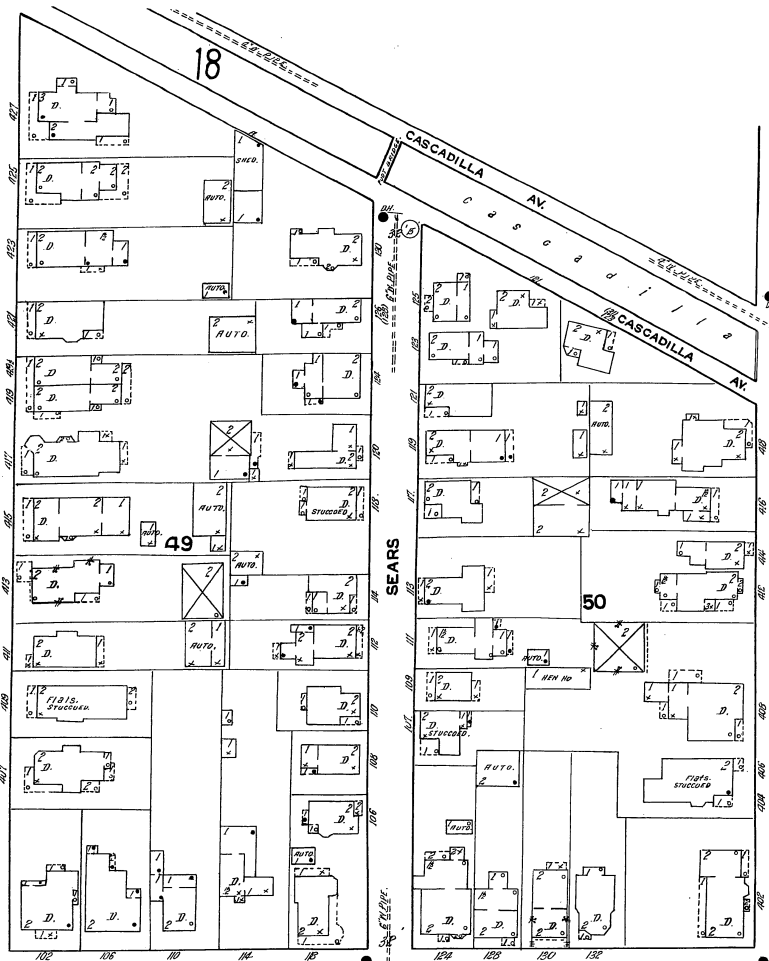
FURNITURE  
STORAGE

100.F. HALL  
HEAT STEAM  
LIGHTS ELECTRIC

Map Revision

SEPT. 1918  
ITHACA  
N. Y.

13



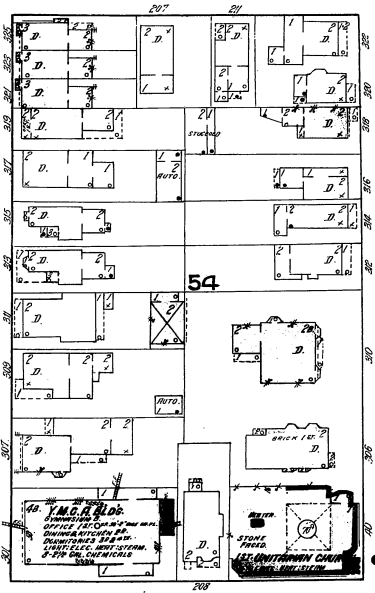
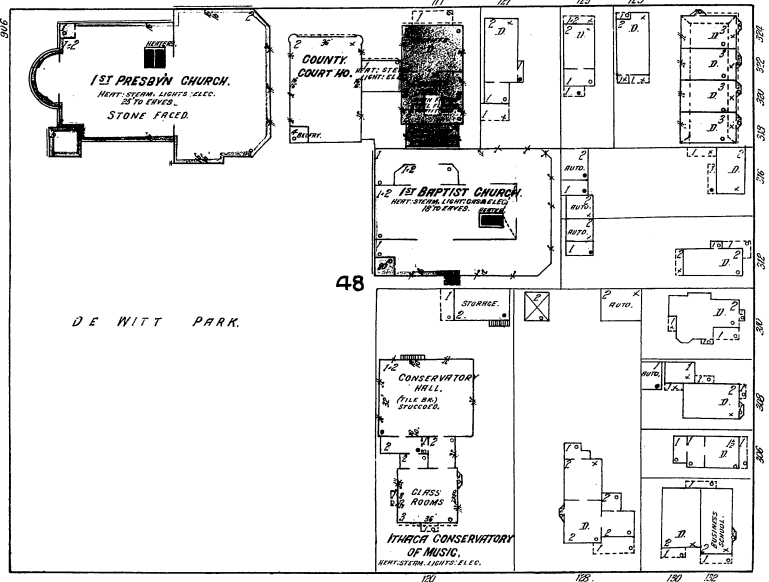
12  
N. CAYUGA

N. TIOGA

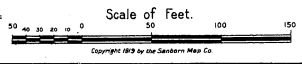
N. AURORA

E. MILL

14



W. BUFFALO ST.



E. BUFFALO

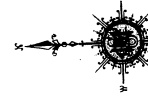
5

SEPT 1918  
ITHACA  
N.Y.

14

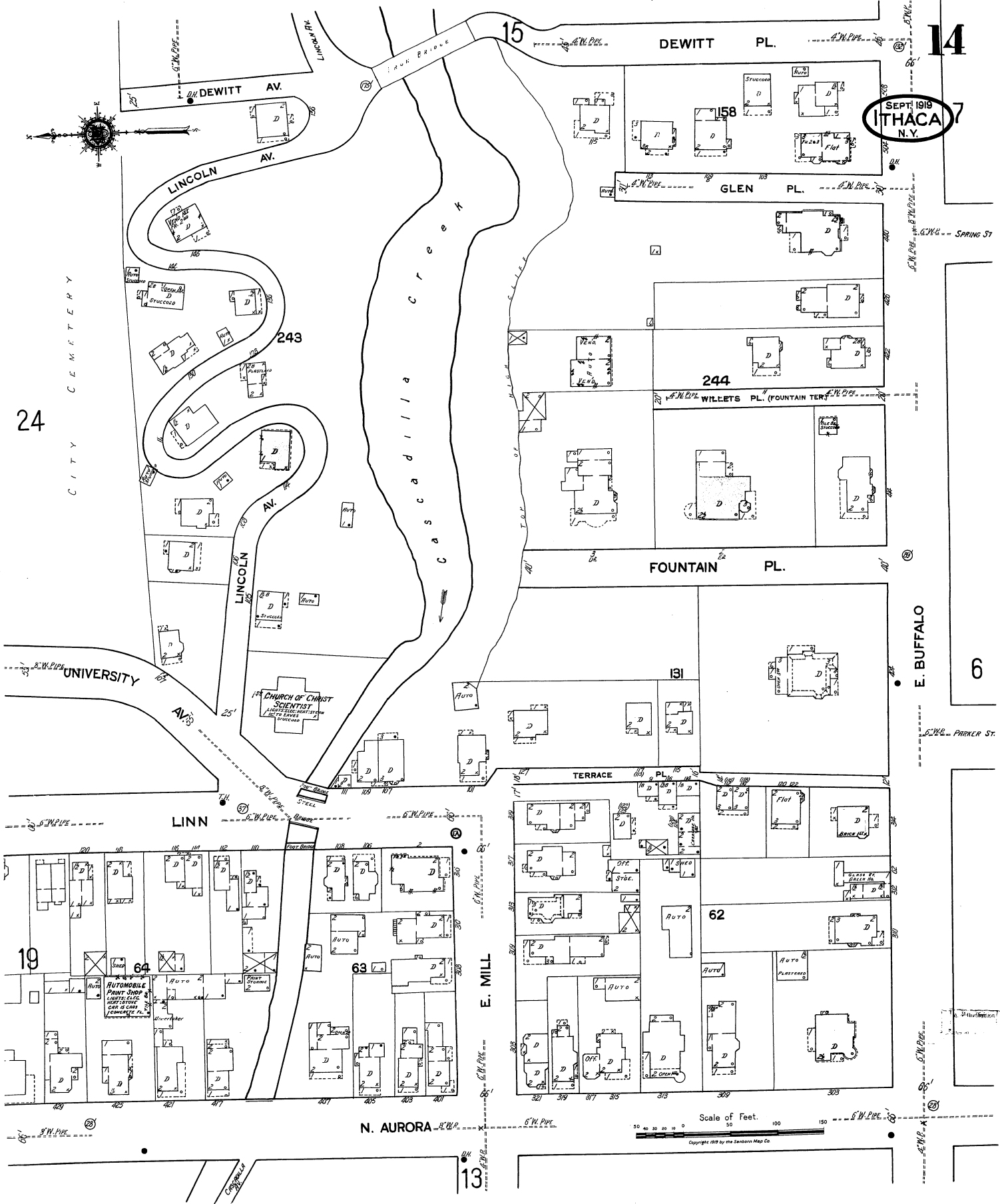
6

13



CITY CEMETERY

24



DEWITT PL.

GLEN PL.

FOUNTAIN PL.

TERRACE

LINN

N. AURORA

UNIVERSITY AV.

LINCOLN AV.

LINCOLN AV.

1st CHURCH OF CHRIST  
SCIENTIST  
LIGHTS, ELECT. HOIST, STATION,  
LECTER, BIBLE, PROCESS.

Scale of Feet.

Copyright 1918 by the Standard Map Co.

E. BUFFALO

SPRING ST.

PARKER ST.

SPRING ST.

SPRING ST.

SPRING ST.

35

8

WEST AV.

EDDY

EDGEWOOD LANE (GRAIGELA PL.)

HIGHLAND PL.

WILLIAMS

E. BUFFALO

N. QUARRY ST.

8

STEWART AV.

OSMUN PL.

7

145

159

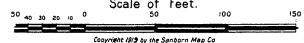
OSMUN PL.

DEWITT AV.

14

DEWITT PL.

Scale of Feet.



Copyright 1919 by the Sanborn Map Co.



Creek

Cascadilla

CITY CEMETERY

Phi Delta Theta Fraternity Hq.

Tile Works

Delta Phi Fraternity Hq.

422 420 418 416 414 412 410 408 406 404 402

402 400 398 396 394 392 390 388 386 384 382

382 380 378 376 374 372 370 368 366 364 362

362 360 358 356 354 352 350 348 346 344 342

342 340 338 336 334 332 330 328 326 324 322

322 320 318 316 314 312 310 308 306 304 302

302 300 298 296 294 292 290 288 286 284 282

282 280 278 276 274 272 270 268 266 264 262

262 260 258 256 254 252 250 248 246 244 242

242 240 238 236 234 232 230 228 226 224 222

222 220 218 216 214 212 210 208 206 204 202

202 200 198 196 194 192 190 188 186 184 182

Town & Gown Hq.

Boarding

Auto

Stucco

Stucco

Repair

Auto

Stucco

Stucco

Stucco

Stucco

Stucco

Auto

Auto

Auto

Auto

Auto

Auto

Auto

Auto

Auto

Auto

Auto

Auto

Auto

Auto

Auto

Auto

Auto

Auto

Auto

Auto

Auto

Auto

Auto

Auto

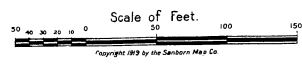
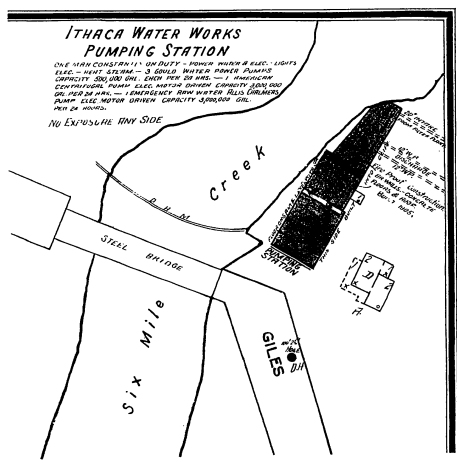
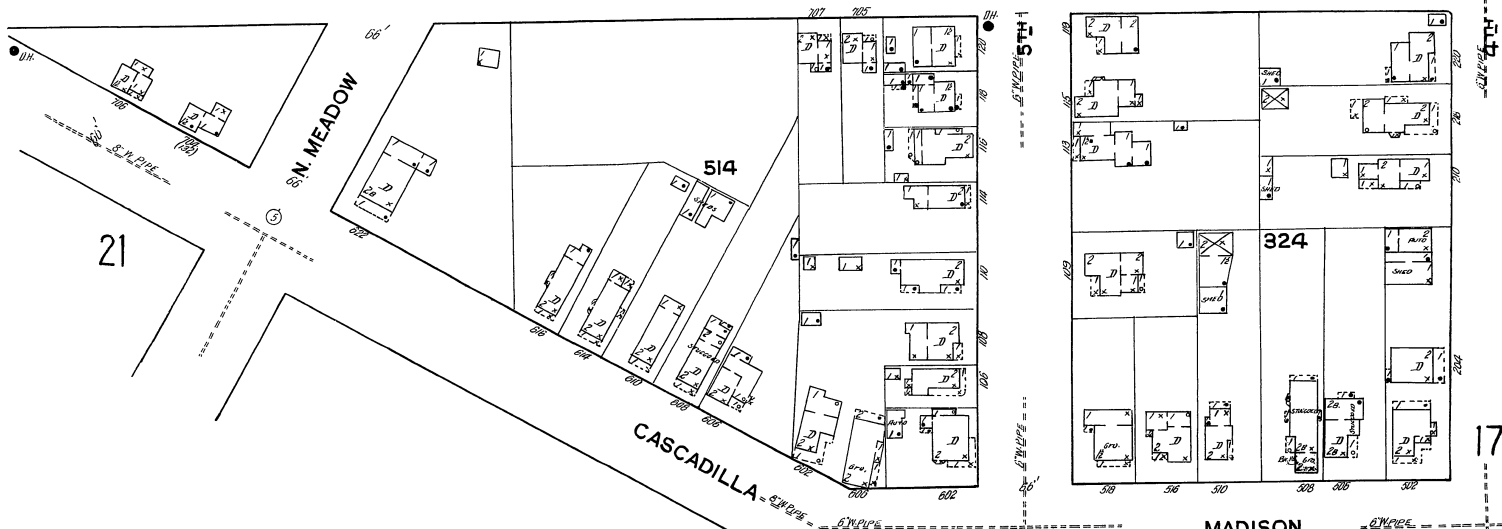
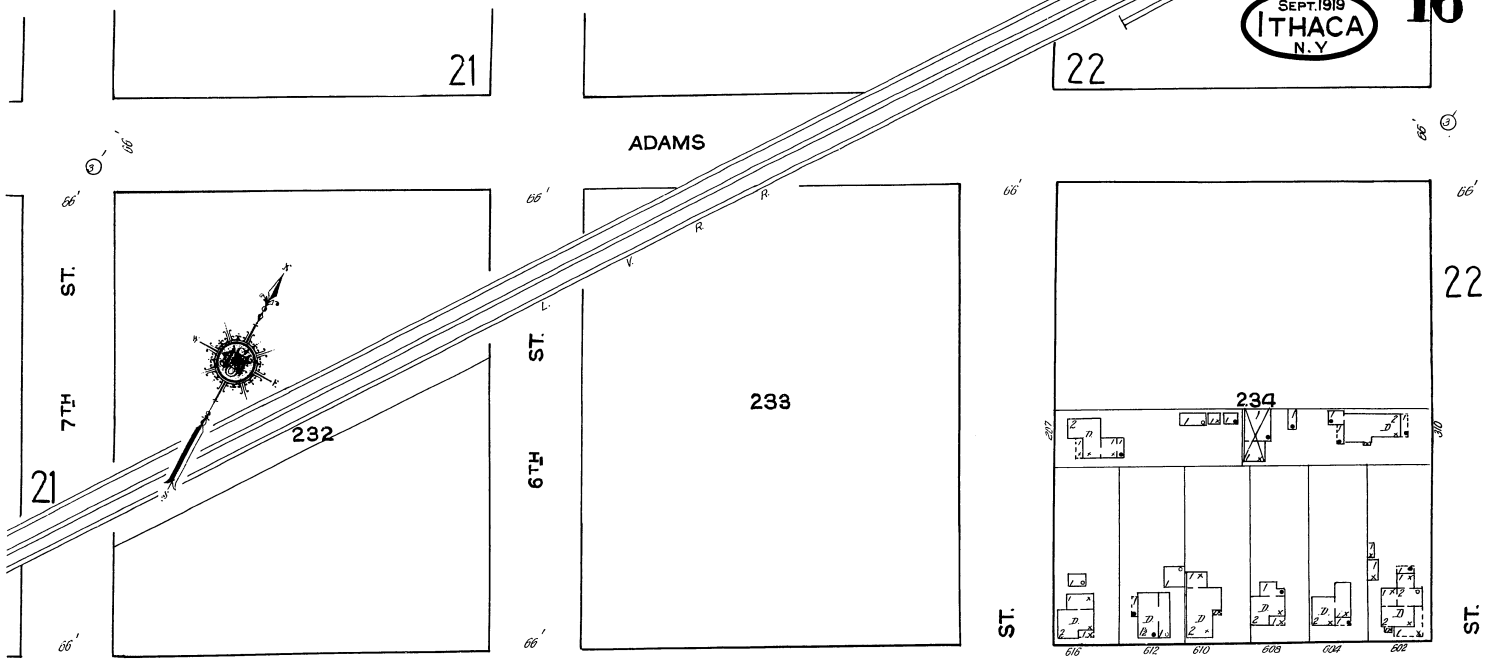
Auto

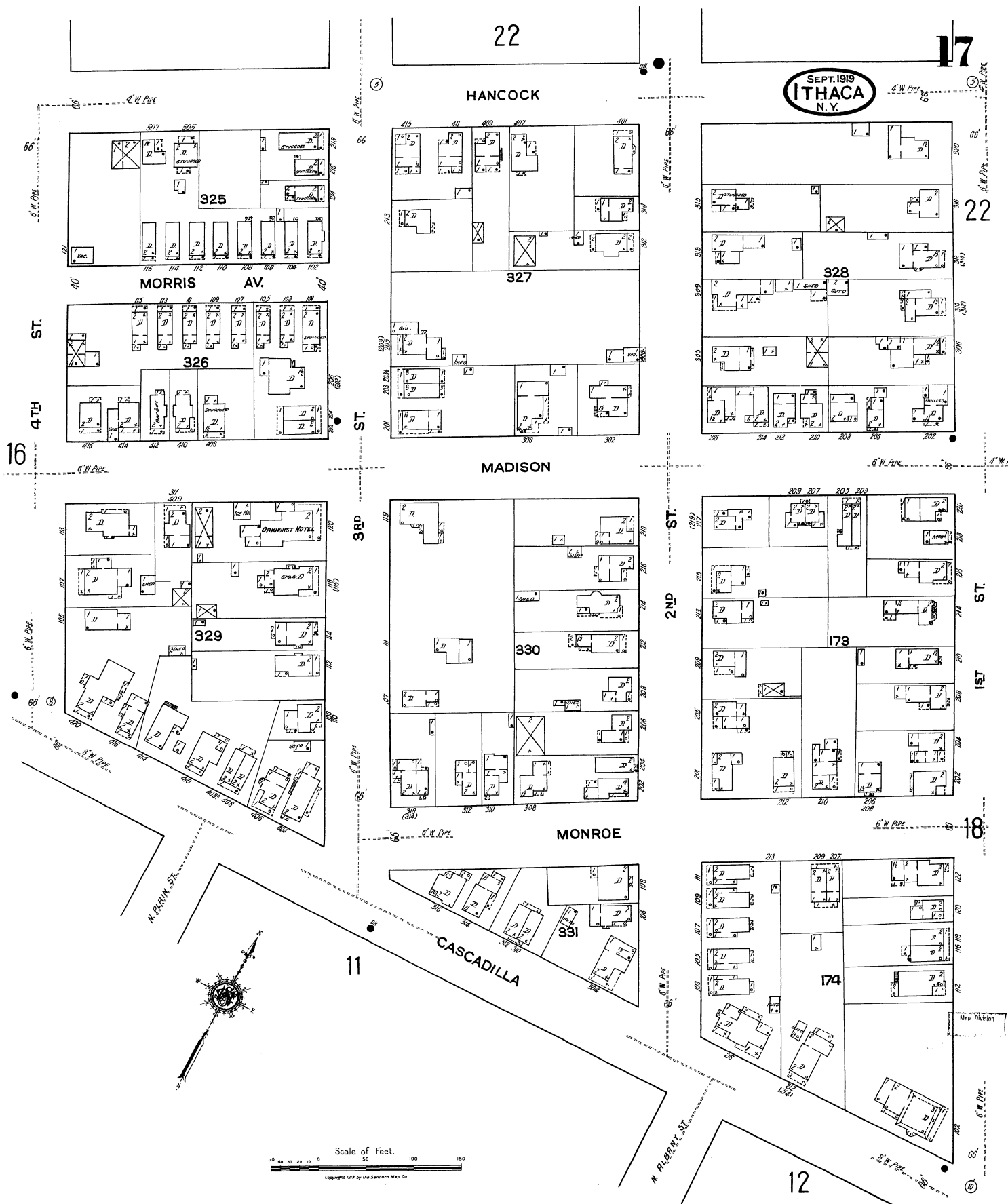
Auto

Auto

Auto

Main Division





SEPT. 1919  
ITHACA  
N. Y.

HANCOCK

MADISON

MONROE

CASCADILLA

MORRIS AV.

4TH ST.

2ND ST.

1ST ST.

3RD ST.

11

12

22

17

22

179

325

327

328

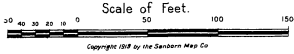
326

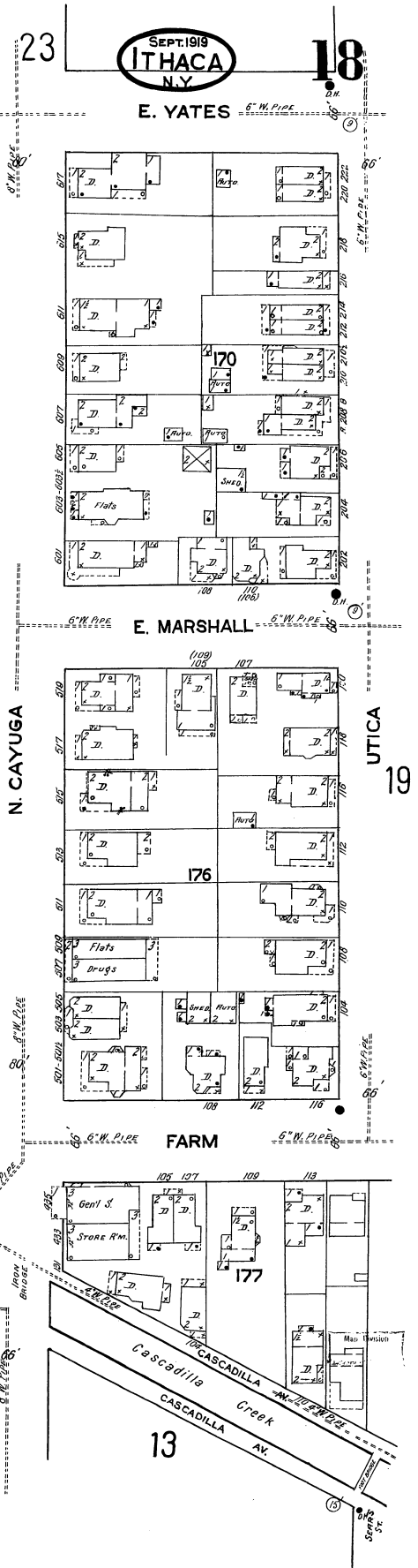
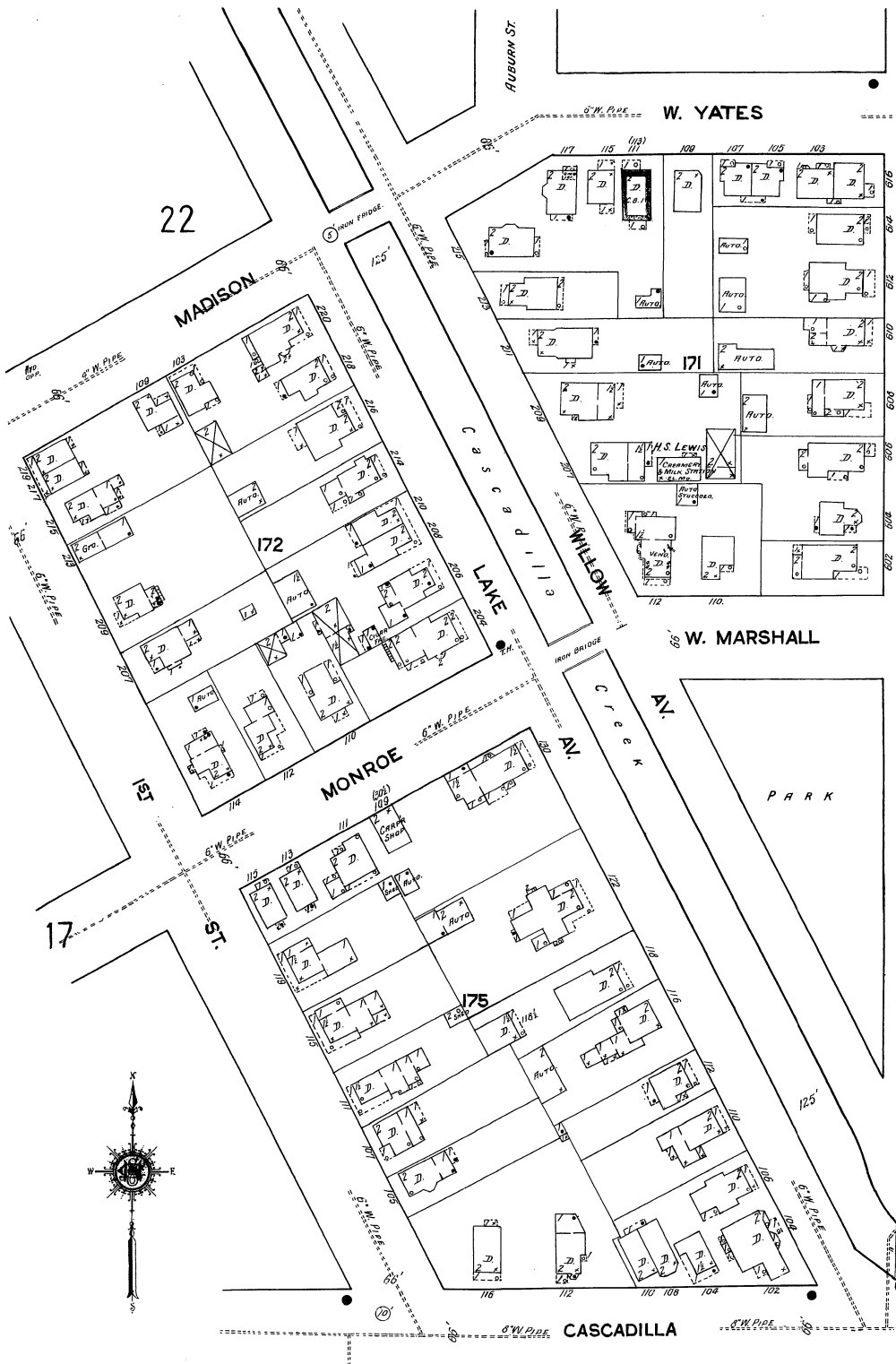
329

330

331

174





SEPT. 1919  
ITHACA  
N.Y.

18

23

E. YATES

E. MARSHALL

N. CAYUGA

UTICA  
19

FARM

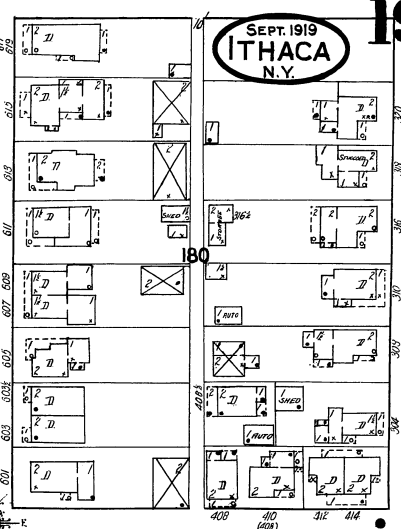
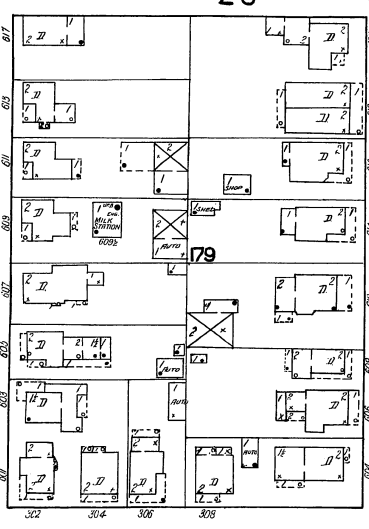
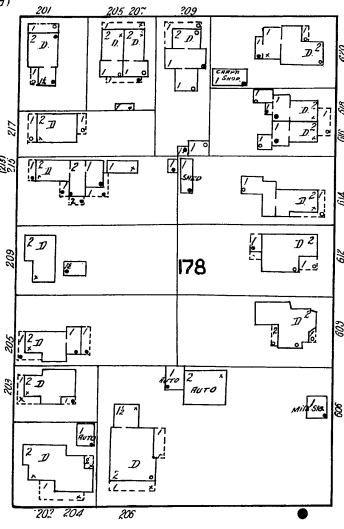
CASCADILLA

13

Scale of Feet.  
0 10 20 30 40 50 100 150  
Copyright 1919 by the Sanborn Map Co.

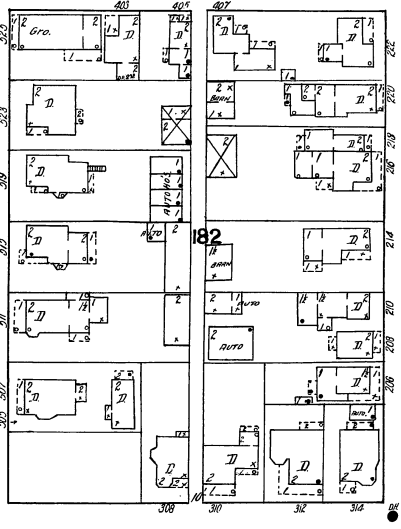
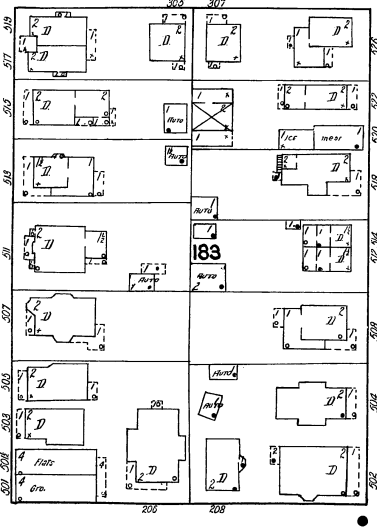
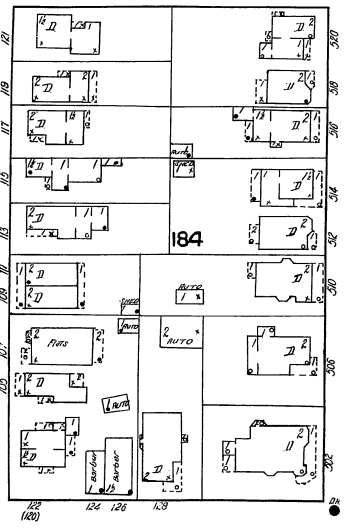
E. YATES 23

SEPT. 1919  
ITHACA  
N.Y. 19



E. MARSHALL

UTICA 18



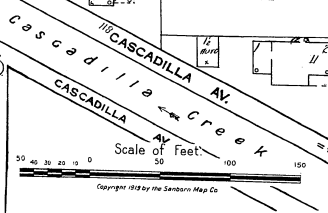
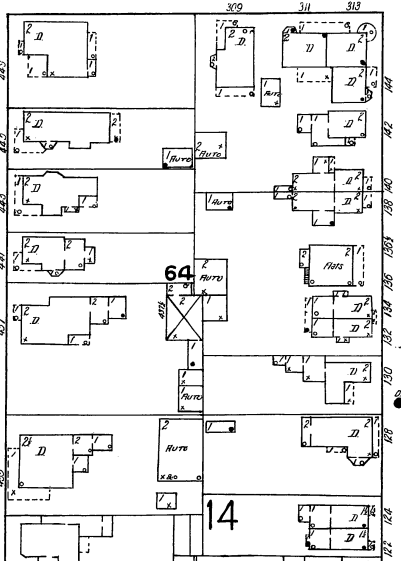
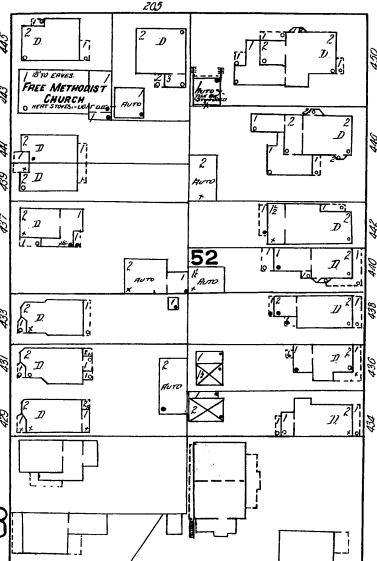
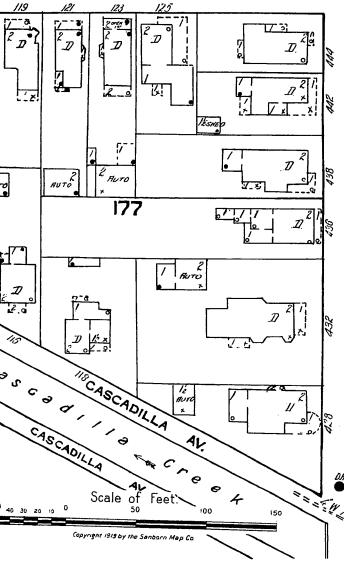
24

N. TIOGA

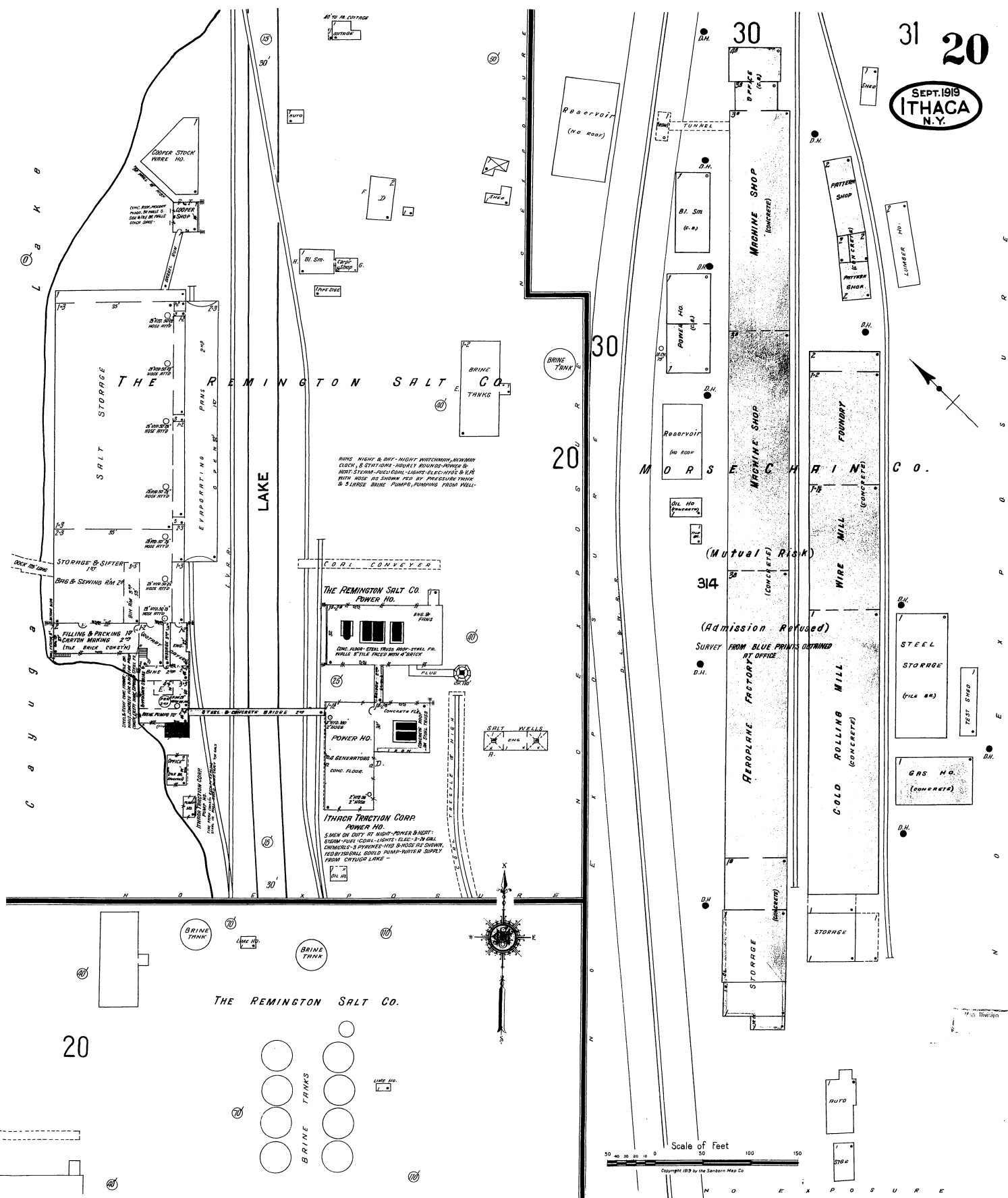
N. AURORA

LINN

FARM



Copyright 1919 by the Sanborn Map Co.



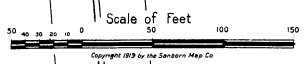
BRINE NIGHT & DAY-NIGHT WATCHMAN, NEWBORN  
 CLOCK & STARTERS-HOURLY ROUND-POWER &  
 WATER STATION-ROCKING-LOADED-ELECTRIFIED & 2 1/2"  
 WITH HOSE AS SWAMP FED BY PRESSURE TANK  
 & 5 LARGE BRINE PUMPS, RUNNING FROM WELL.

THE REMINGTON SALT CO.  
 POWER HO.  
 ONE 1000-HP STEEL TUBES 1000-STEEL FR.  
 PIPES 17" DIA. 1000-STEEL TUBES 1000-STEEL FR.

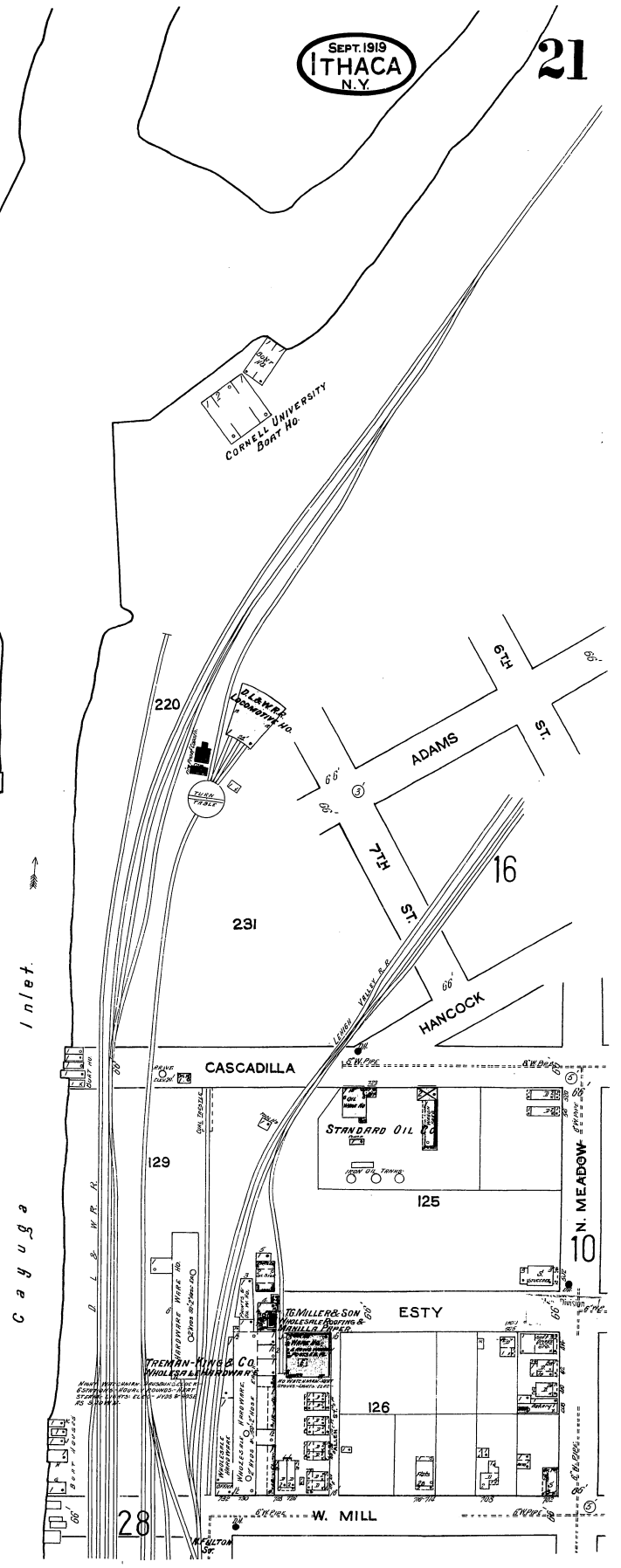
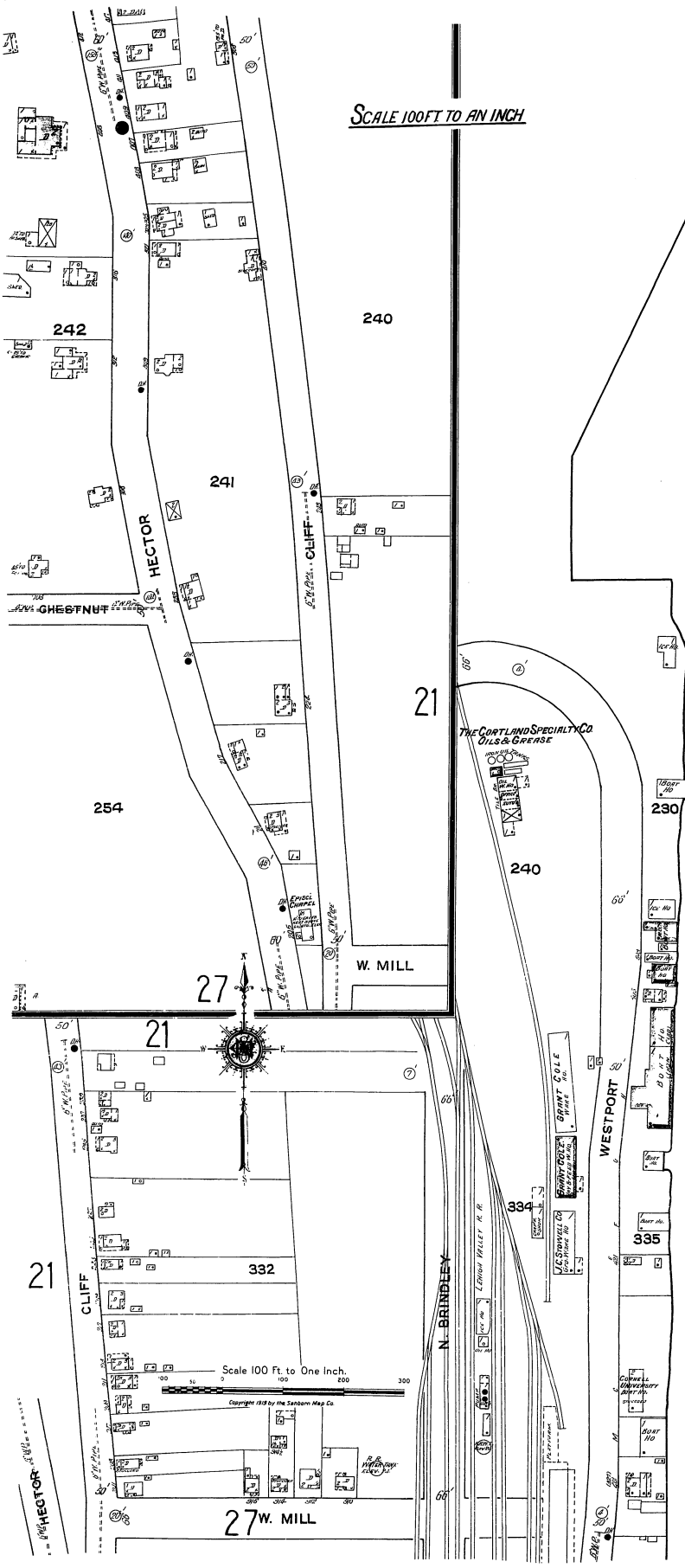
ITHACA TRACTION CORP.  
 POWER HO.  
 5 MEN ON DUTY AT NIGHT-POWER & NIGHT  
 STEAM HOSE 1000-STEEL TUBES 1000-STEEL FR.  
 CHEMICALS-3 PUMPS-110 & 1000 AS SWAMP  
 FED BY 1000-STEEL TUBES 1000-STEEL FR.  
 FROM CENTRAL LAKE.

(Mutual Risk)

(Admission Refused)  
 SURVEY FROM BLUE PRINTS OBTAINED  
 FROM OFFICE.

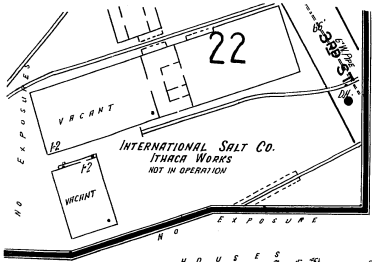


N O E X P O S U R E



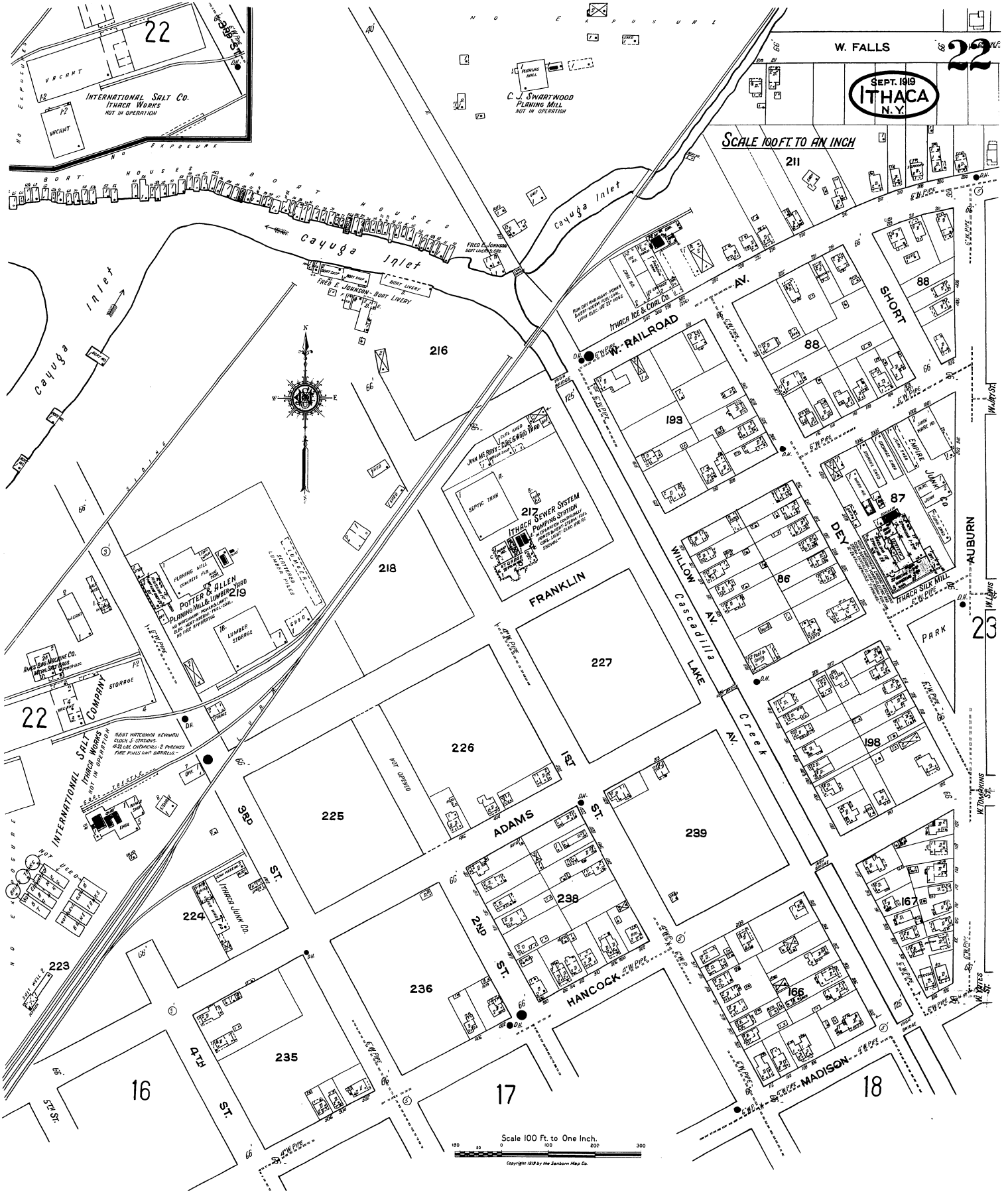
SEPT. 1918  
ITHACA  
N. Y.

21



SEPT. 1919  
ITHACA  
N.Y.

SCALE 100 FT. TO AN INCH



Scale 100 Ft. to One Inch.  
Copyright 1919 by the Sanborn Map Co.

SEPT. 1919  
PERCY FIELD  
BASE BALL GROUNDS  
ITHACA  
N. Y.

23

SCALE 100 FT TO AN INCH



25

FIRE DEPT. STATION #7  
604 N. TIOGA ST.  
1-1000 GALLONS WATER & COMBINATION  
TRUCK TRUCK 30' W/40' 120' PUMP  
1-1000 GALLONS WATER

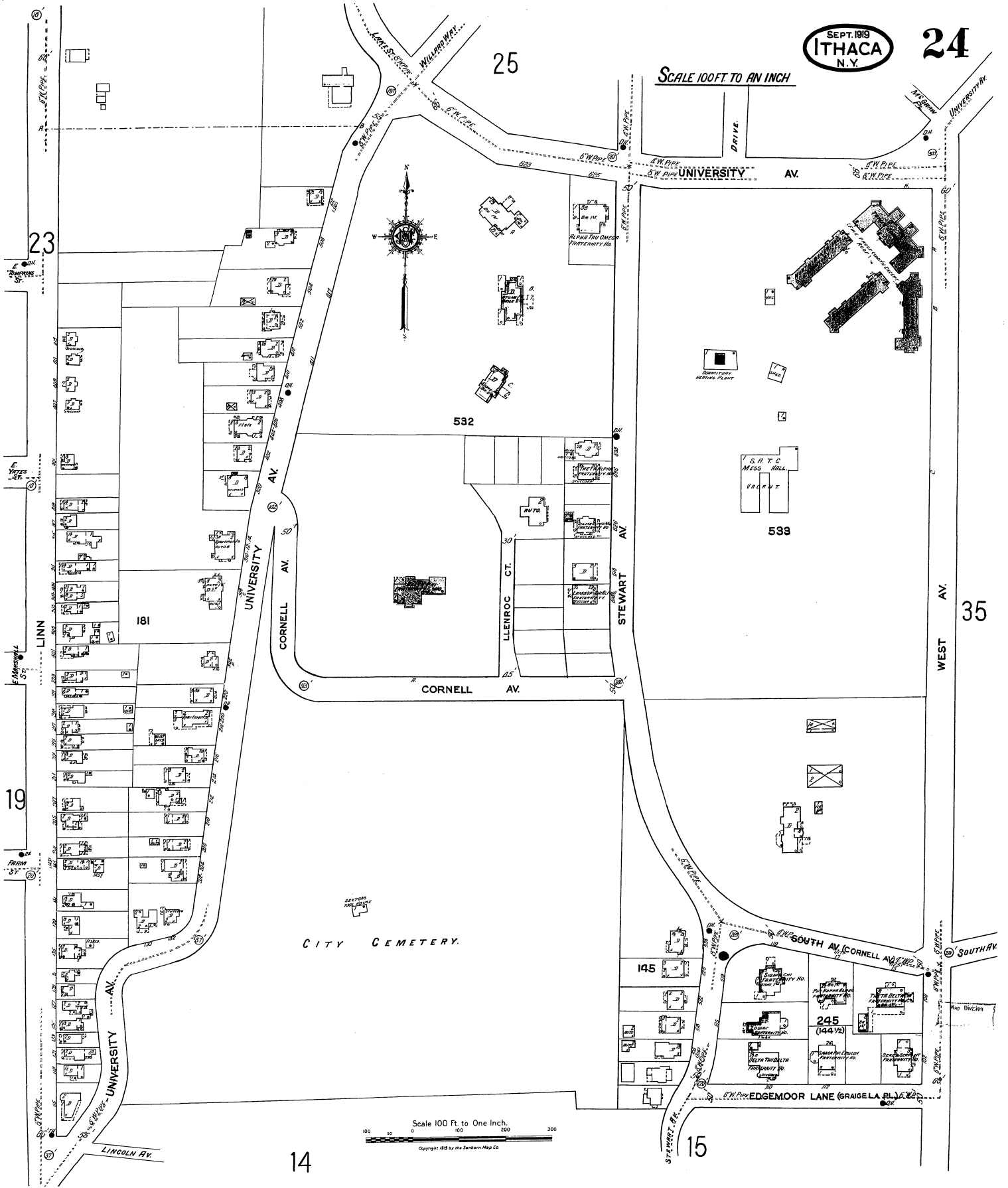
66  
FALL CREEK PUBLIC SCHOOL  
REG. GRAM. 1-1000 GALLONS  
3-12' 0" 120' 0"

24

Map Division

Copyright 1918 by the Southern Map Co.

SCALE 100 FT TO AN INCH



CITY CEMETERY

Scale 100 Ft to One Inch.  
Copyright 1919 by the Sandborn Map Co.

14

15

35

23

25

181

532

533

145

245  
(144 1/2)

UNIVERSITY AV.

UNIVERSITY AV.

CORNELL AV.

CORNELL AV.

LENROC CT.

STEWART AV.

WEST AV.

S. R. T. C.  
MESS. HALL.  
V. L. P. V. Z.

UNIVERSITY AV. (CORNELL AV.)

EDGE MOOR LANE (GRAIGELA PL.)

LINCOLN AV.

STANFORD ST.

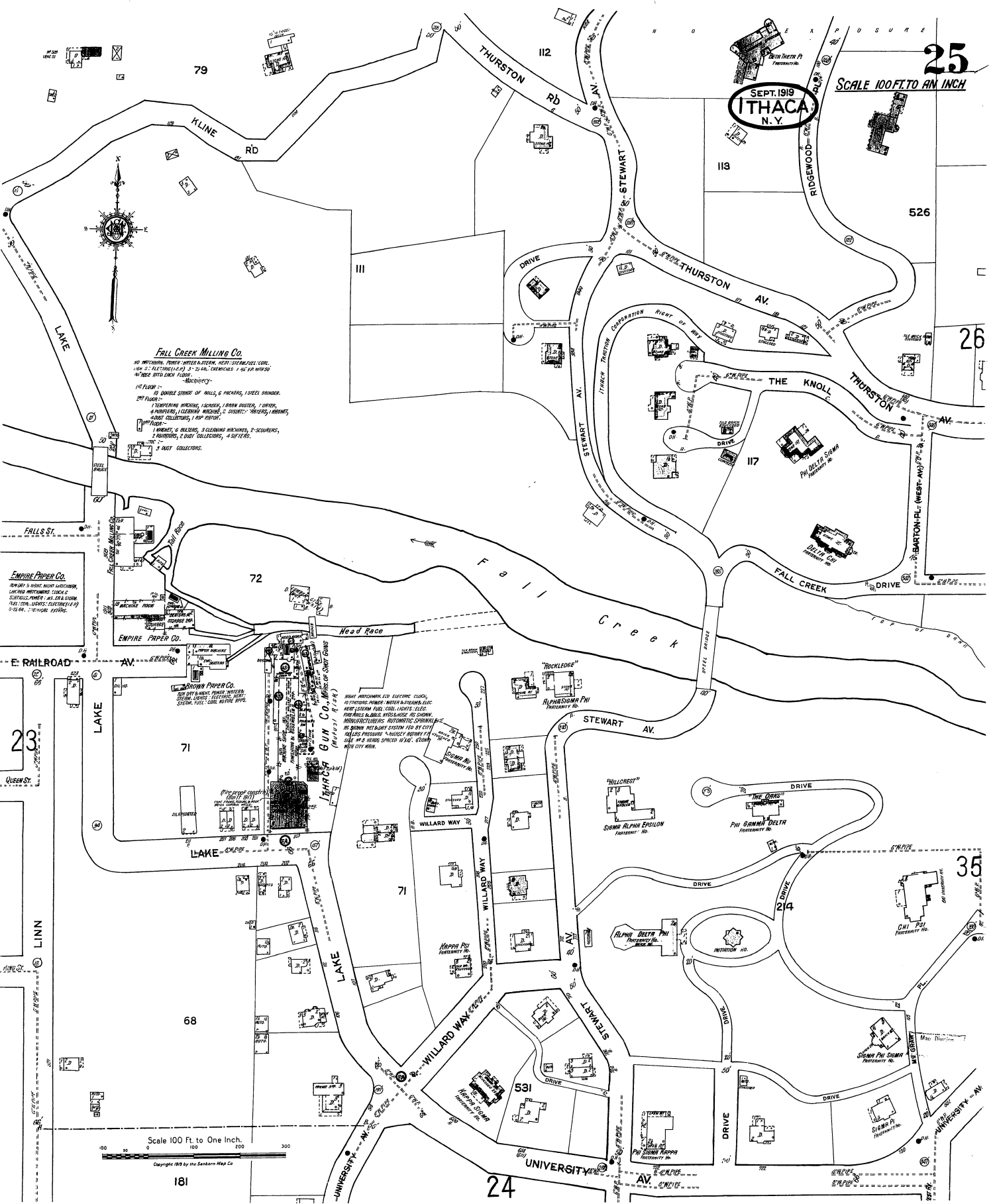
SOUTH AV.

Map Division

SEPT. 1919  
**ITHACA**  
N. Y.

SCALE 100 FT. TO AN INCH

25



**FALL CREEK MILLING CO.**  
NO. 1 MILLING, POWER, WATER SYSTEM, HEAT, STEAM, ALL UTILITIES.  
100' S. ELECTRICITY (A.P.) 5-3-4-5; CHEMICALS; 1-10' 1/2" WIDE  
WATER BETWEEN FLOORS.  
1ST FLOOR: -  
100' CONCRETE STAIRS OF WOOD, 6 PICKERS, 1 LEEB SHREWER.  
2ND FLOOR: -  
1 TAPPING MACHINE, 1 LASSON, 1 BROWN MOWER, 1 LUTHER,  
4 HANDERS, 1 CLEANING MACHINE, 2 DRUMS, 10 HOPPERS, 1 BARRON,  
1 SHOT COLLECTOR, 1 SHIP PUMP.  
3RD FLOOR: -  
1 BARRON, 6 BOLLERS, 3 CLEANING MACHINES, 2 SCOURERS,  
3 HOPPERS, 2 SHOT COLLECTORS, 4 SHIFTERS.  
4TH -  
3 SHOT COLLECTORS.

**EMPIRE PAPER CO.**  
100' S. ELECTRICITY (A.P.) 5-3-4-5; CHEMICALS; 1-10' 1/2" WIDE  
WATER BETWEEN FLOORS.  
1ST FLOOR: -  
100' CONCRETE STAIRS OF WOOD, 6 PICKERS, 1 LEEB SHREWER.  
2ND FLOOR: -  
1 TAPPING MACHINE, 1 LASSON, 1 BROWN MOWER, 1 LUTHER,  
4 HANDERS, 1 CLEANING MACHINE, 2 DRUMS, 10 HOPPERS, 1 BARRON,  
1 SHOT COLLECTOR, 1 SHIP PUMP.  
3RD FLOOR: -  
1 BARRON, 6 BOLLERS, 3 CLEANING MACHINES, 2 SCOURERS,  
3 HOPPERS, 2 SHOT COLLECTORS, 4 SHIFTERS.  
4TH -  
3 SHOT COLLECTORS.

**BROWN PAPER CO.**  
100' S. ELECTRICITY (A.P.) 5-3-4-5; CHEMICALS; 1-10' 1/2" WIDE  
WATER BETWEEN FLOORS.  
1ST FLOOR: -  
100' CONCRETE STAIRS OF WOOD, 6 PICKERS, 1 LEEB SHREWER.  
2ND FLOOR: -  
1 TAPPING MACHINE, 1 LASSON, 1 BROWN MOWER, 1 LUTHER,  
4 HANDERS, 1 CLEANING MACHINE, 2 DRUMS, 10 HOPPERS, 1 BARRON,  
1 SHOT COLLECTOR, 1 SHIP PUMP.  
3RD FLOOR: -  
1 BARRON, 6 BOLLERS, 3 CLEANING MACHINES, 2 SCOURERS,  
3 HOPPERS, 2 SHOT COLLECTORS, 4 SHIFTERS.  
4TH -  
3 SHOT COLLECTORS.

**ITHACA GUN CO. (MFG. OF SHOT GUNS)**  
100' S. ELECTRICITY (A.P.) 5-3-4-5; CHEMICALS; 1-10' 1/2" WIDE  
WATER BETWEEN FLOORS.  
1ST FLOOR: -  
100' CONCRETE STAIRS OF WOOD, 6 PICKERS, 1 LEEB SHREWER.  
2ND FLOOR: -  
1 TAPPING MACHINE, 1 LASSON, 1 BROWN MOWER, 1 LUTHER,  
4 HANDERS, 1 CLEANING MACHINE, 2 DRUMS, 10 HOPPERS, 1 BARRON,  
1 SHOT COLLECTOR, 1 SHIP PUMP.  
3RD FLOOR: -  
1 BARRON, 6 BOLLERS, 3 CLEANING MACHINES, 2 SCOURERS,  
3 HOPPERS, 2 SHOT COLLECTORS, 4 SHIFTERS.  
4TH -  
3 SHOT COLLECTORS.

**WILLARD WAY**  
100' S. ELECTRICITY (A.P.) 5-3-4-5; CHEMICALS; 1-10' 1/2" WIDE  
WATER BETWEEN FLOORS.  
1ST FLOOR: -  
100' CONCRETE STAIRS OF WOOD, 6 PICKERS, 1 LEEB SHREWER.  
2ND FLOOR: -  
1 TAPPING MACHINE, 1 LASSON, 1 BROWN MOWER, 1 LUTHER,  
4 HANDERS, 1 CLEANING MACHINE, 2 DRUMS, 10 HOPPERS, 1 BARRON,  
1 SHOT COLLECTOR, 1 SHIP PUMP.  
3RD FLOOR: -  
1 BARRON, 6 BOLLERS, 3 CLEANING MACHINES, 2 SCOURERS,  
3 HOPPERS, 2 SHOT COLLECTORS, 4 SHIFTERS.  
4TH -  
3 SHOT COLLECTORS.

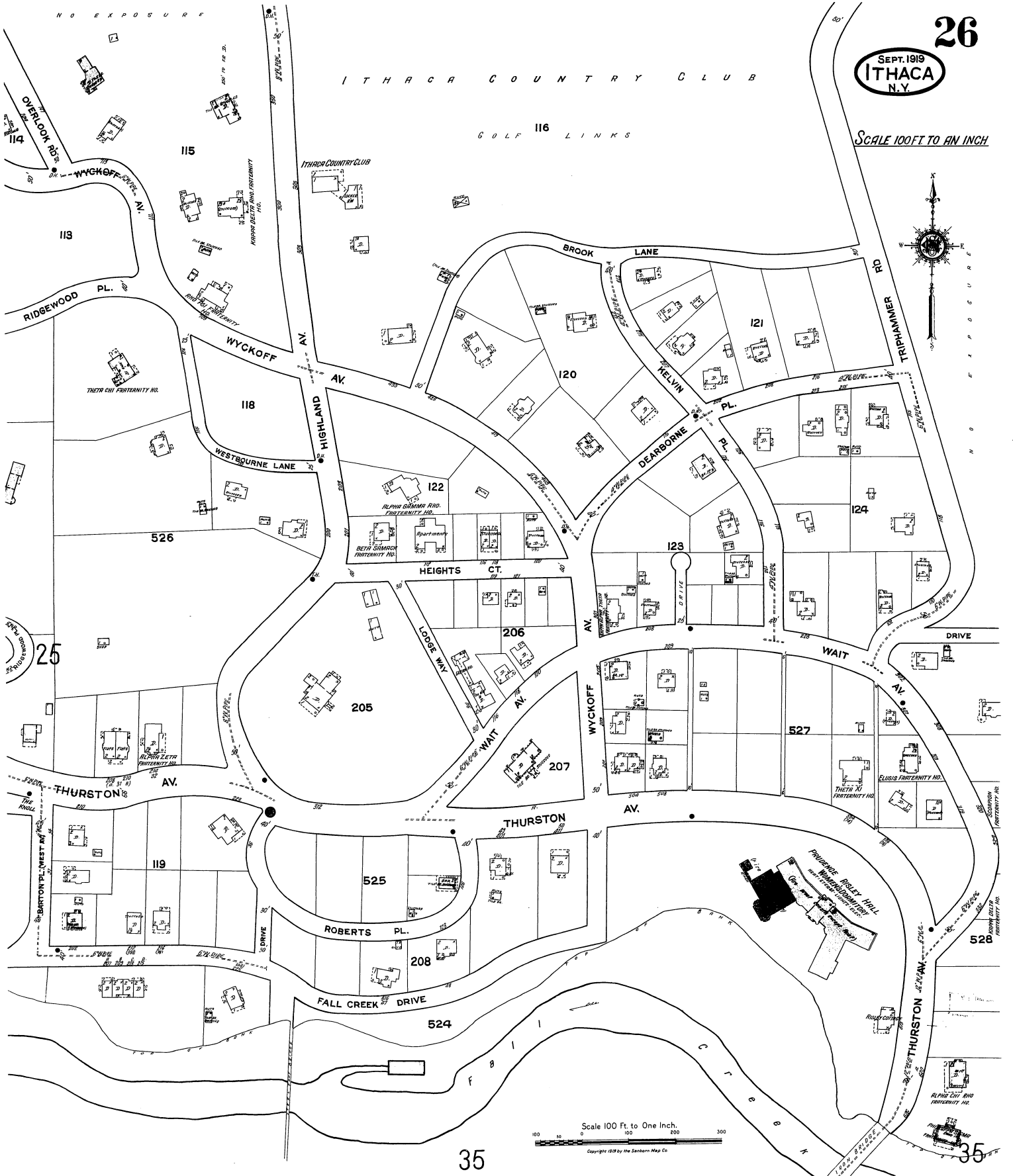
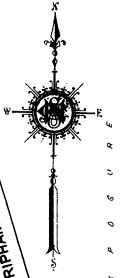
**UNIVERSITY AV.**  
100' S. ELECTRICITY (A.P.) 5-3-4-5; CHEMICALS; 1-10' 1/2" WIDE  
WATER BETWEEN FLOORS.  
1ST FLOOR: -  
100' CONCRETE STAIRS OF WOOD, 6 PICKERS, 1 LEEB SHREWER.  
2ND FLOOR: -  
1 TAPPING MACHINE, 1 LASSON, 1 BROWN MOWER, 1 LUTHER,  
4 HANDERS, 1 CLEANING MACHINE, 2 DRUMS, 10 HOPPERS, 1 BARRON,  
1 SHOT COLLECTOR, 1 SHIP PUMP.  
3RD FLOOR: -  
1 BARRON, 6 BOLLERS, 3 CLEANING MACHINES, 2 SCOURERS,  
3 HOPPERS, 2 SHOT COLLECTORS, 4 SHIFTERS.  
4TH -  
3 SHOT COLLECTORS.

Scale 100 Ft. to One Inch.  
Copyright 1919 by the Sanborn Map Co.


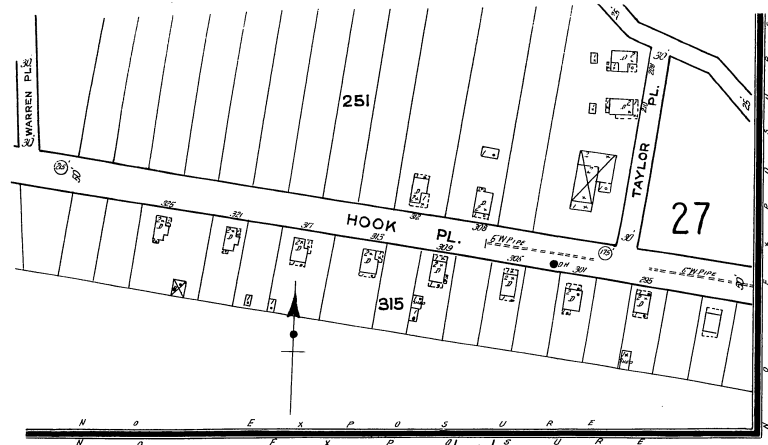
SCALE 100 FT TO AN INCH

ITHACA COUNTRY CLUB

GOLF 116 LINKS



Scale 100 Ft. to One Inch.  
Copyright 1919 by the Sanborn Map Co.

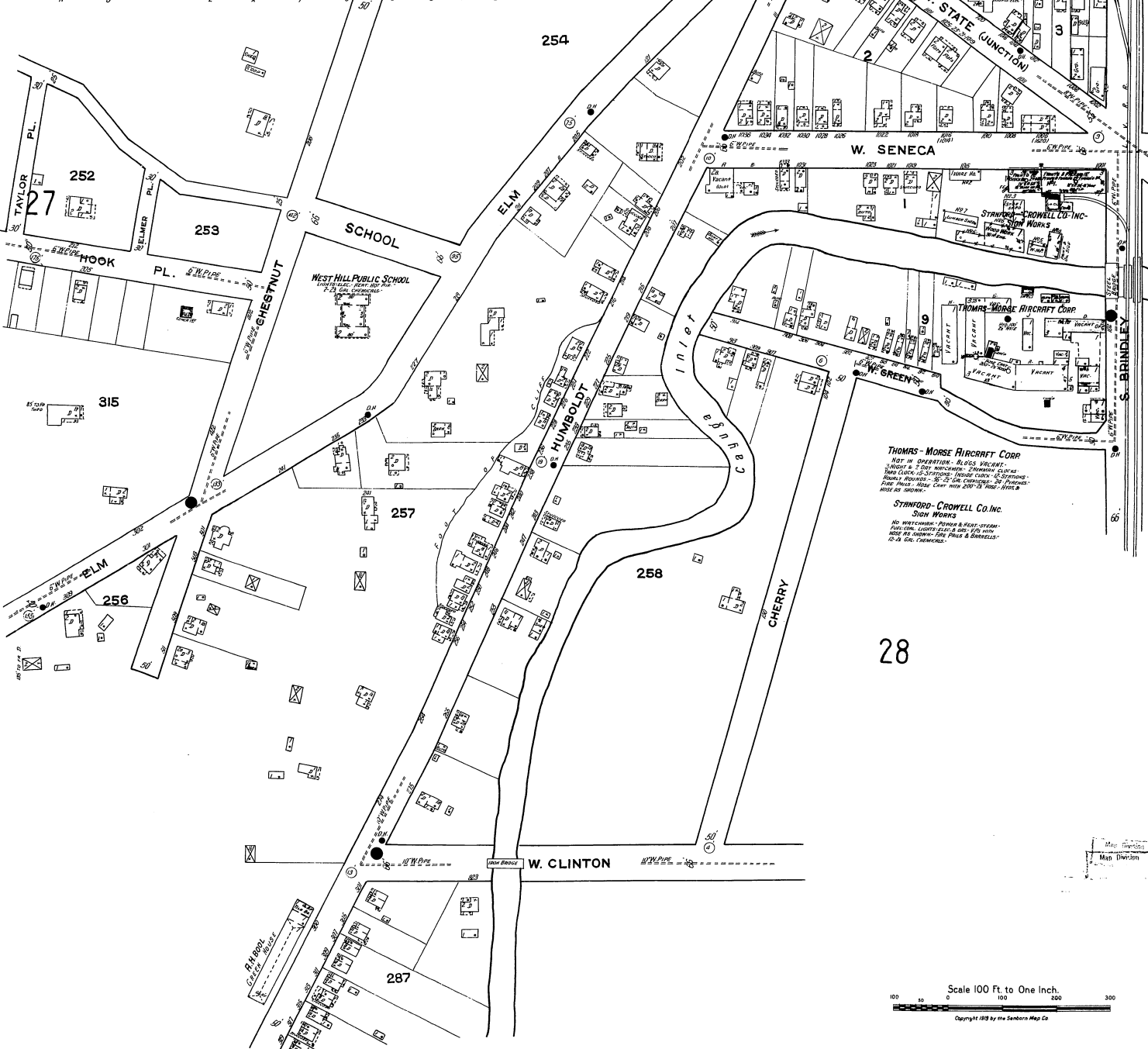


21 W. MILL 27

SEPT. 1919  
**ITHACA**  
N.Y.

SCALE 100 FT TO AN INCH  
4

SOCIAL SERVICE BLDG.



**THOMAS - MORSE AIRCRAFT CORP**  
NOT IN OPERATION - BLDG. REMOVED  
LIGHT & 2 DAY AIRCRAFT - DISMANTLED  
MOTOR LAUNCH - DISMANTLED - FOUNDED 1915  
FIRE HOUSE - BLDG. - 25' 2" DIA. CHIMNEY - 24' HIGH  
RIDE AS SHOWN

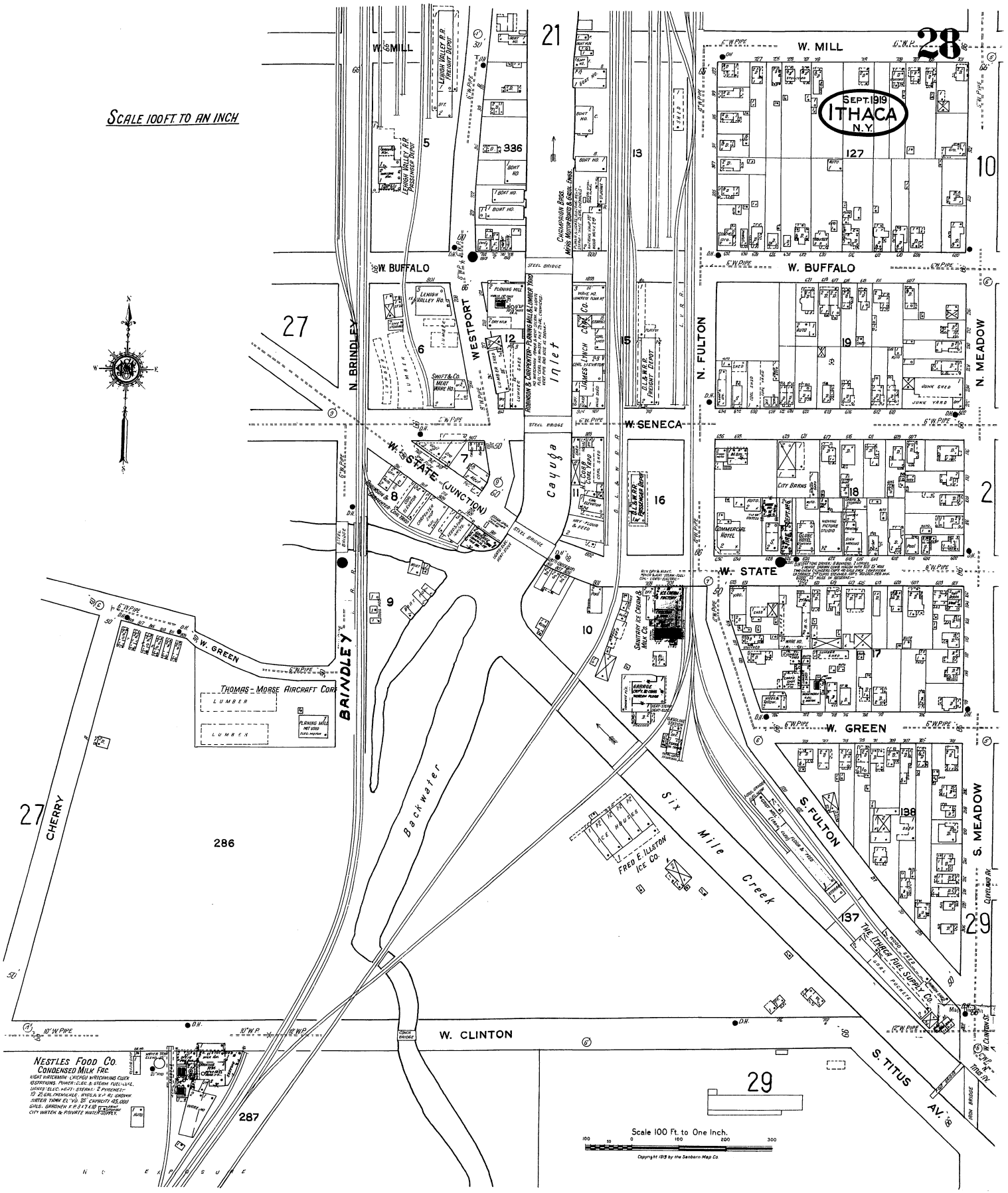
**STANFORD - CROWELL CO. INC.**  
SIGN WORKS  
NO WATCHMAN - POWER & FEET - 12000  
FURNITURE - LIGHTS - 12000  
RIDE AS SHOWN - 12000 - 12000 - 12000  
12' 6" DIA. - 12000 - 12000 - 12000

28

SCALE 100 FT TO AN INCH



SEPT. 1919  
ITHACA  
N. Y.



**NESTLES Food Co**  
**CONDENSED MILK FAC.**  
MOUNTAIN VIEW, ITHACA, N. Y.  
EQUIPMENT: POWER, CLERK & STEAM FURNACE, LUMBER, ELECTRIC, HEAT, STEAM, & FURNACE, 10 25 GAL. CONDENSER, MILK & W. CONDENSER, WATER TANK, 25,000 GALS., CONDENSER, 400,000 GALS., CONDENSER, 10 25 GAL. CONDENSER, CITY WATER & PRIVATE WELLS, CONDENSER.

Scale 100 Ft to One Inch  
0 100 200 300  
Copyright 1919 by the Sanborn Map Co.



SCALE 100 FT. TO AN INCH

28

2

3

29

W. GREEN

S. MEADOW

S. CORN



CLEVELAND AV.

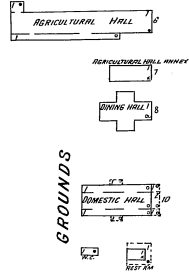
W. CLINTON

S. JULIEN ST.

W. CLINTON

S. PLAIN

28



AGRICULTURAL HALL

DOMESTIC HALL

FAIR GROUNDS

288

TOMPKINS COUNTY AGRICULTURAL SOCIETY

134

135

136

137

138

139

140

141

142

143

144

145

146

147

148

149

150

151

152

153

154

155

156

157

158

159

160

161

162

163

164

165

166

167

168

169

170

171

172

173

174

175

176

177

178

179

180

181

182

183

184

185

186

187

188

189

190

191

192

193

194

195

196

197

198

199

200

201

202

203

204

205

206

207

208

209

210

211

212

213

214

215

216

217

218

219

220

221

222

223

224

225

226

227

228

229

230

231

232

233

234

235

236

237

238

239

240

241

242

243

244

245

246

247

248

249

250

251

252

253

254

255

256

257

258

259

260

261

262

263

264

265

266

267

268

269

270

271

272

273

274

275

276

277

278

279

280

281

282

283

284

285

286

287

288

289

290

291

292

293

294

295

296

297

298

299

300

301

302

303

304

305

306

307

308

309

310

311

312

313

314

315

316

317

318

319

320

321

322

323

324

325

326

327

328

329

330

331

332

333

334

335

336

337

338

339

340

341

342

343

344

345

346

347

348

349

350

351

352

353

354

355

356

357

358

359

360

361

362

363

364

365

366

367

368

369

370

371

372

373

374

375

376

377

378

379

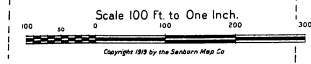
380

381

382

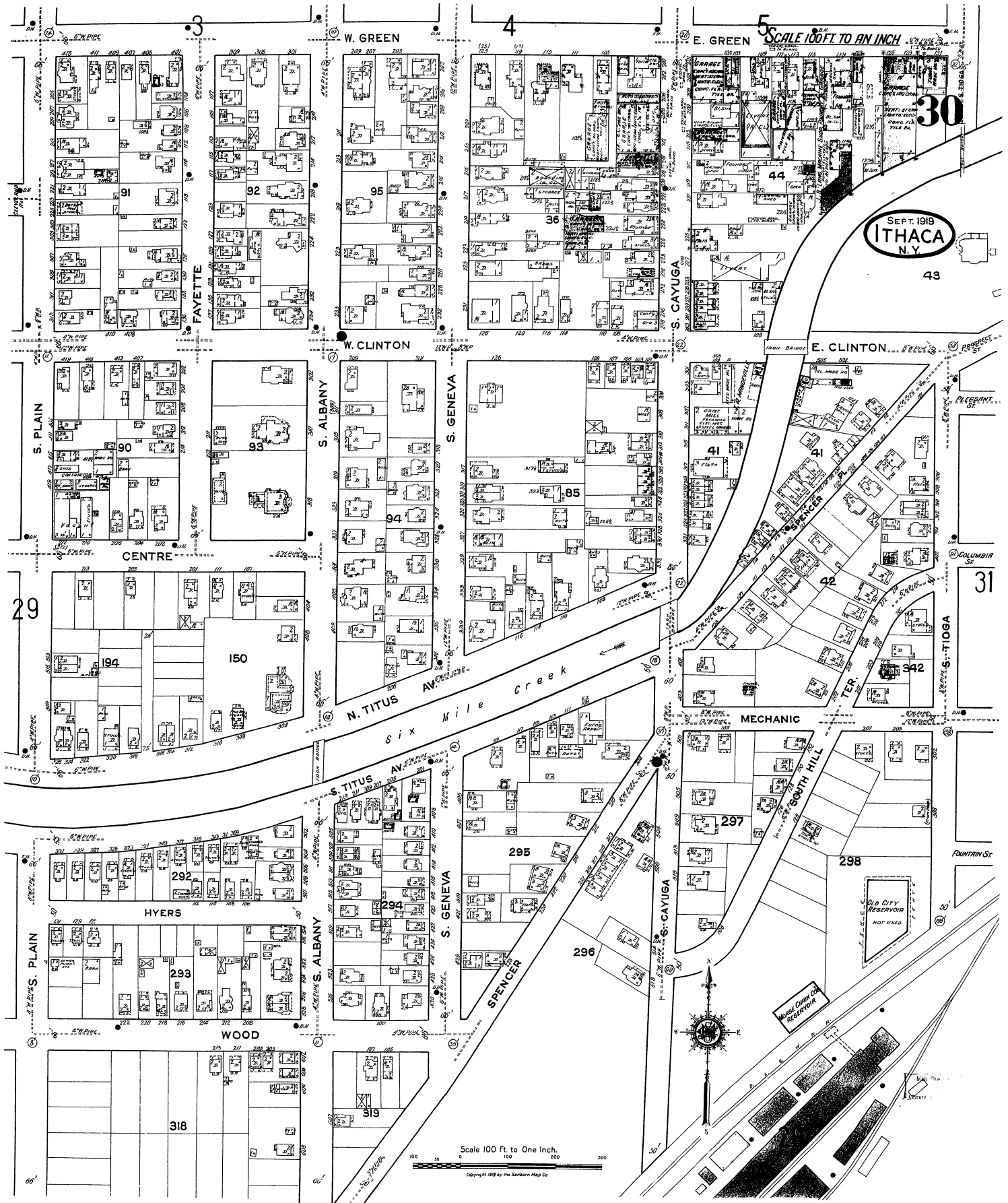
383

384

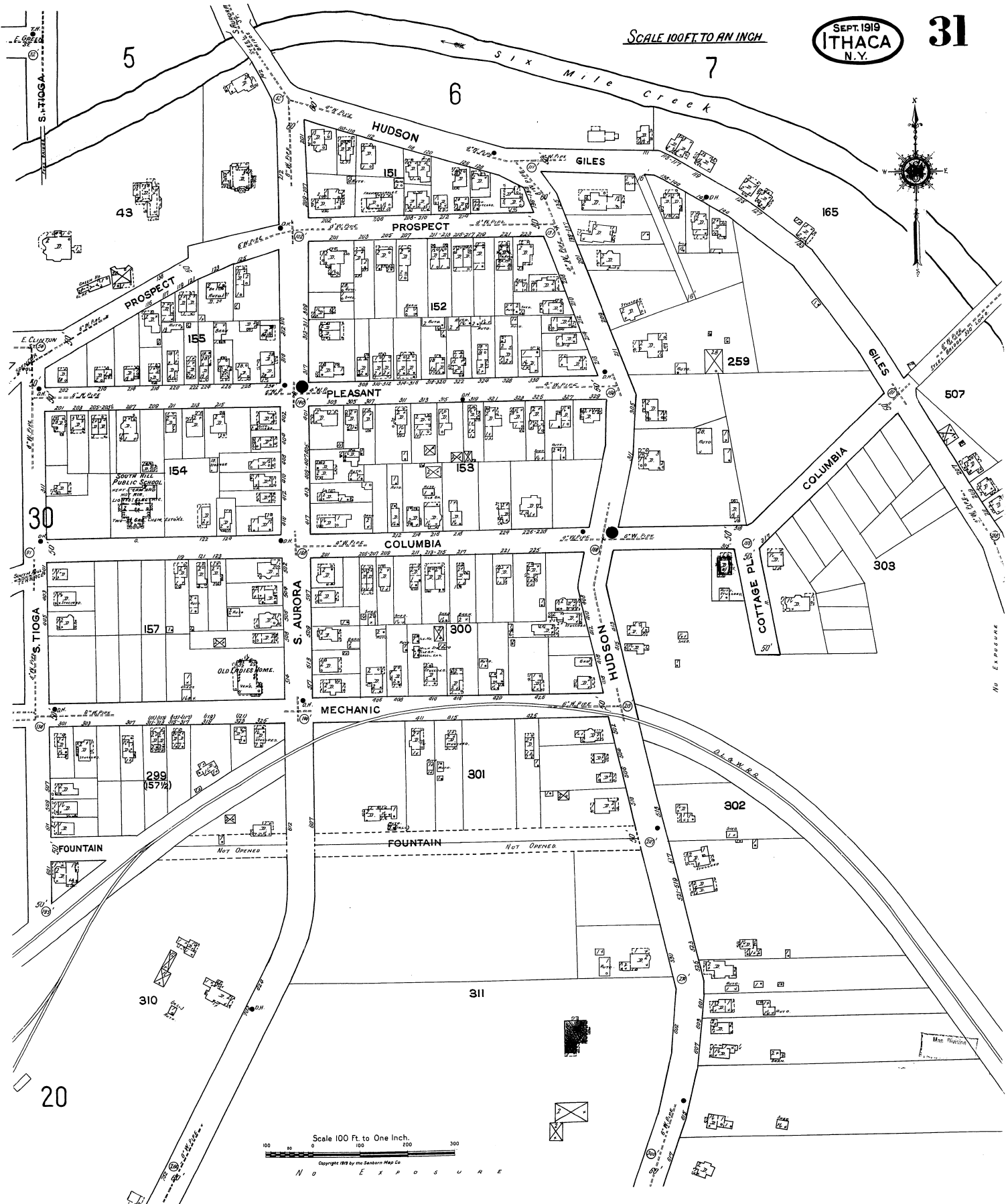


Scale 100 Ft to One Inch.

Copyright 1919 by the Sanborn Map Co




SCALE 100 FT. TO AN INCH

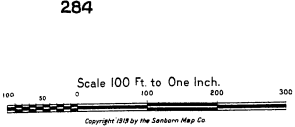


Scale 100 Ft. to One Inch.  
0 100 200 300  
Copyright 1919 by the Sanborn Map Co.  
N O E X P O S U R E

SCALE 100 FT. TO AN INCH



2 FULL PAGES AND 8 BOUNDS  
12 PAGES. QUANTITY UNKNOWN  
10 CENTS. ORDER TO THE  
PUBLISHER. ITHACA, N.Y.  
1919. THE ITHACA MAP COMPANY  
100 N. COLLEGE ST. ITHACA, N.Y.  
WHOLESALE DEALERS IN THE STATE  
AND NEARBY CITIES. THE ITHACA  
MAP COMPANY IS NOT RESPONSIBLE  
FOR THE CONTENTS OF THE  
PUBLISHED MAPS.



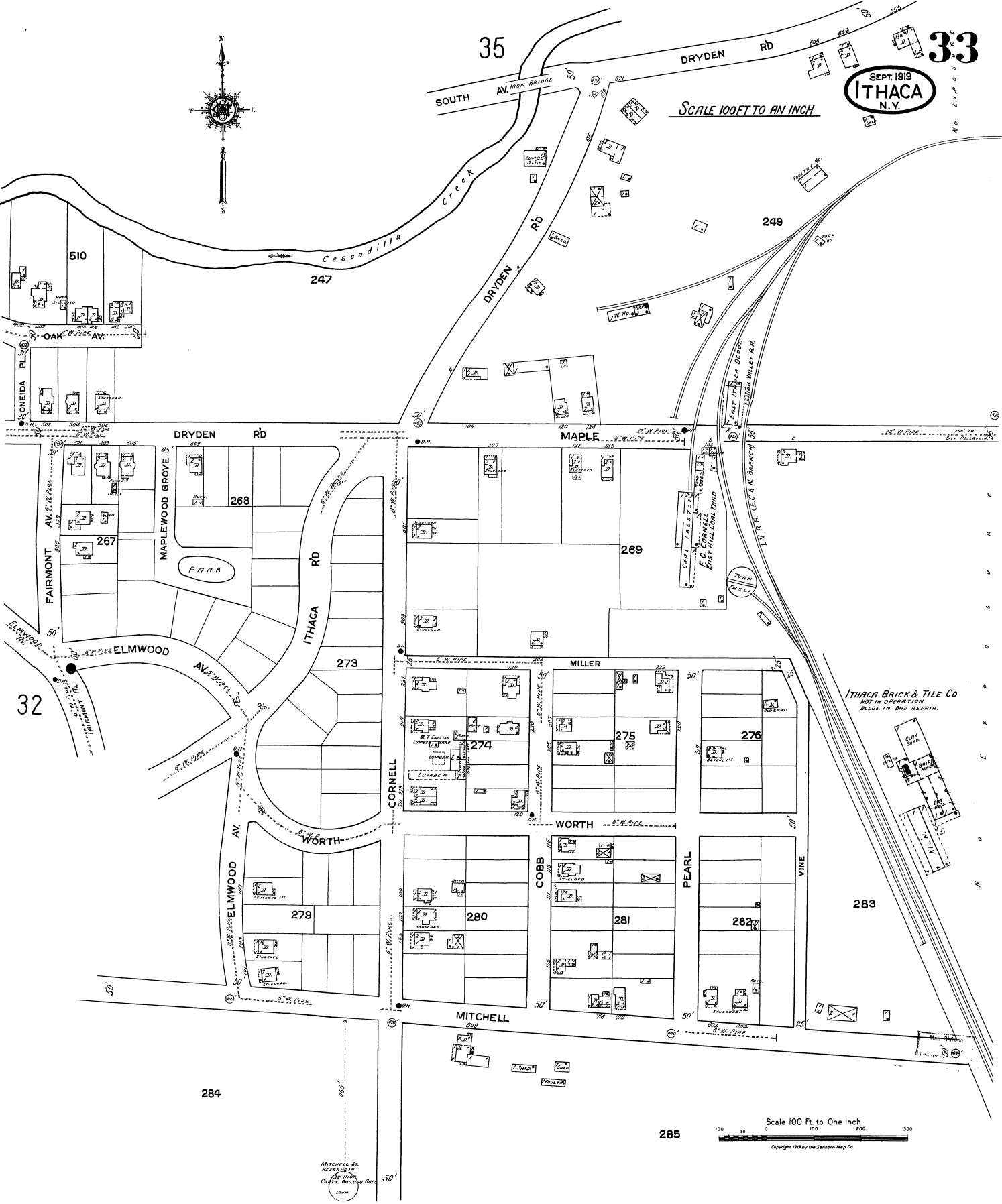


35

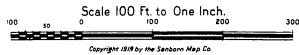
33

SEPT. 1919  
ITHACA  
N.Y.

SCALE 100 FT TO AN INCH



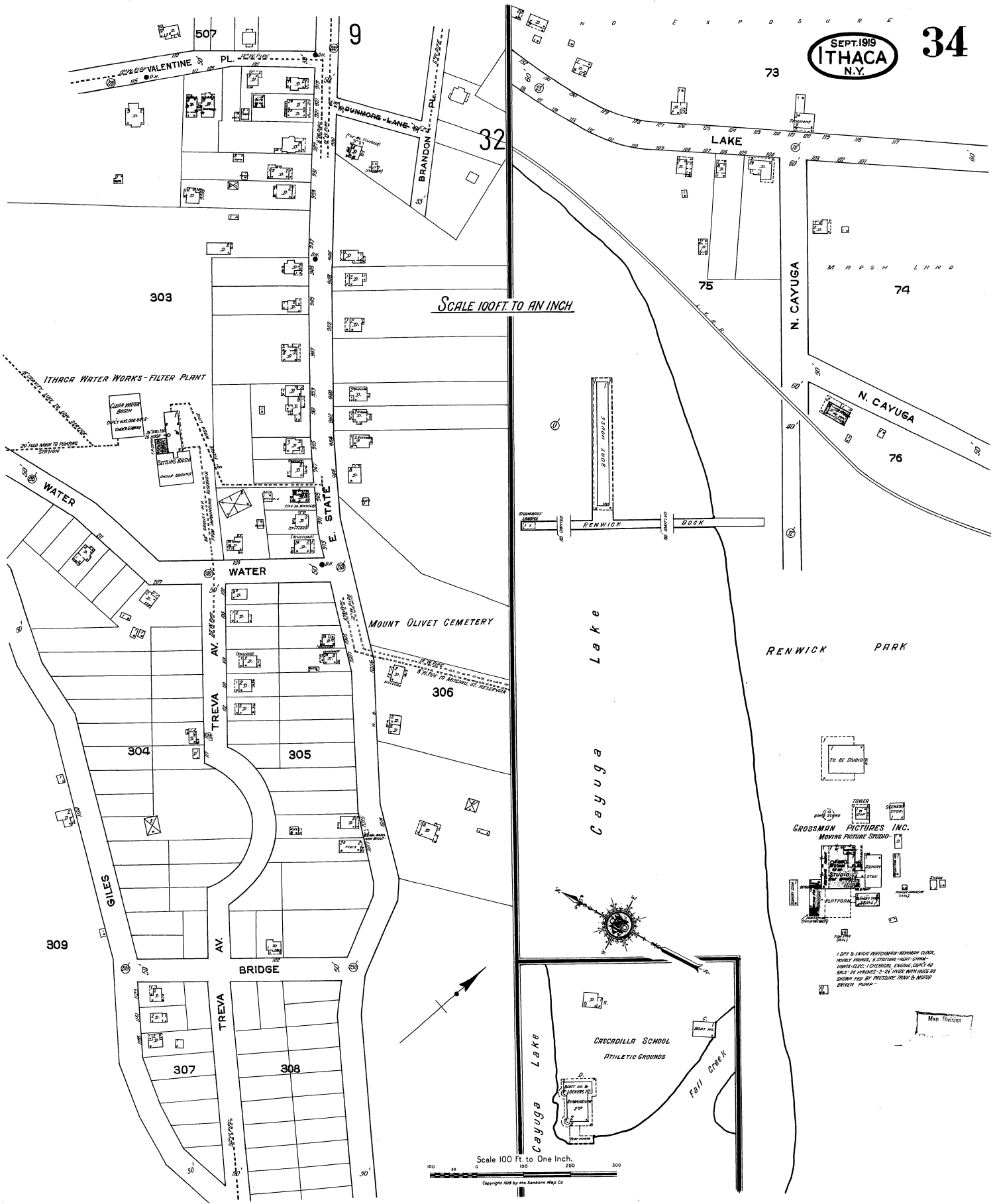
ITHACA BRICK & TILE CO  
NOT IN OPERATION  
BLDGS IN BRO REPAIR.



285

284

MITCHELL ST.  
RECEIVED  
1919  
CITY OF ITHACA



SCALE 100 FT. TO AN INCH

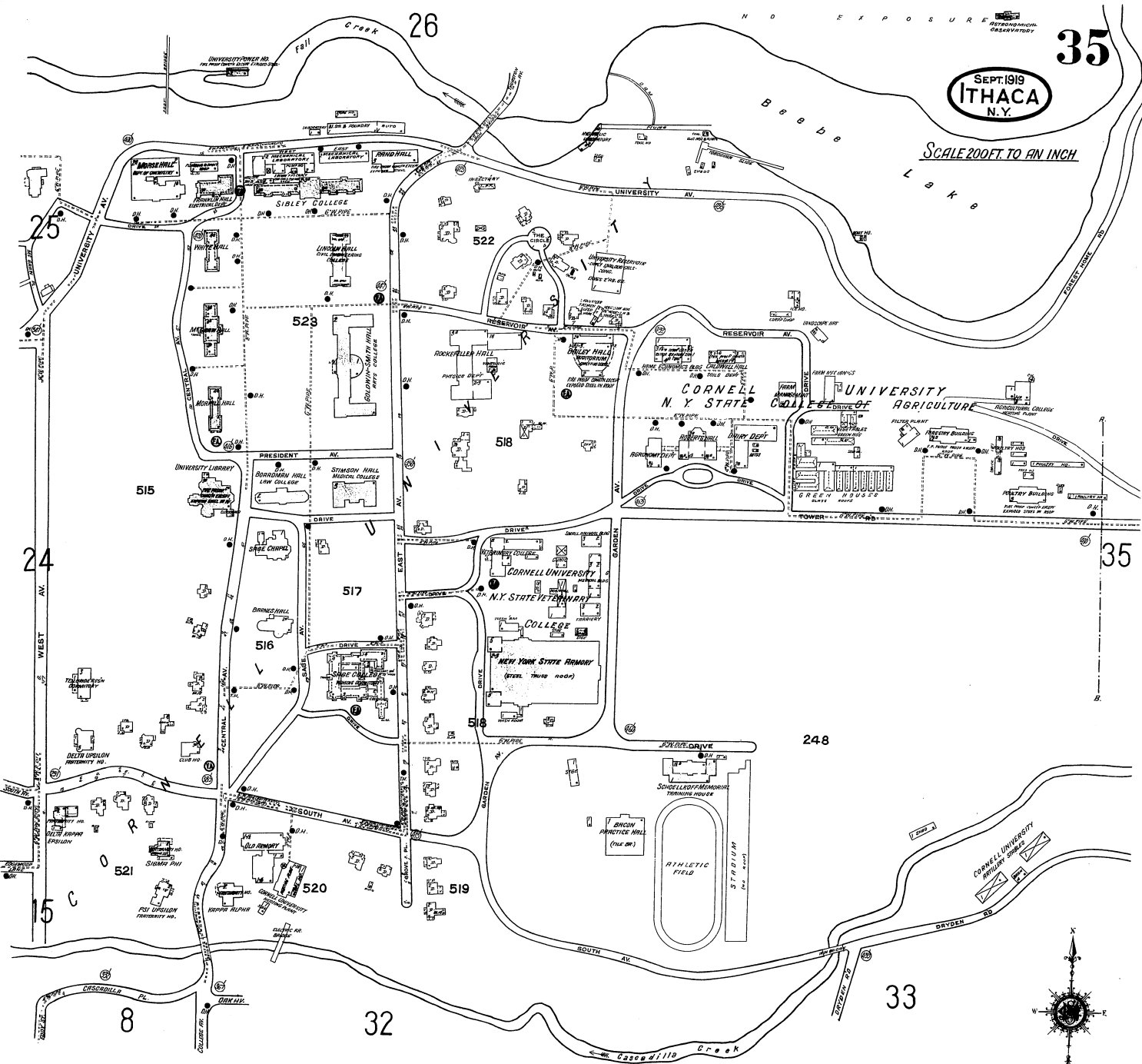
Scale 100 Ft. to One Inch.

Copyright 1919 by the Sanborn Map Co.

GROSSMAN PICTURES INC.  
MOVING PICTURE STUDIO

1 DAY & 1-NIGHT PITCHMAN-RENNICK CLOCK  
HOURS: 10:00 AM - 10:00 PM  
LIGHTS: 10:00 AM - 10:00 PM  
GAS: 10:00 AM - 10:00 PM  
SHOWN PER BY: PITCHMAN TRUCK & MOTOR  
DRIVER: PUMP

Map Division



SEPT. 1919  
ITHACA  
N.Y.

SCALE 200 FT. TO AN INCH

**CORNELL UNIVERSITY**  
UNIVERSITY HAS 1 MAIN WATCHMAN, HANDING CLOCK, 17 STATIONS-AGRICULTURAL COLLEGE HAS 1 MAIN WATCHMAN, HANDING CLOCK, 10 STATIONS-MAIN STATION-UNIVERSITY-ELEC. L.S.-FUEL COAL, POWER, WATER, STORM & ELEC. VOLUNTEER FIRE DEPT. & HOSE CO. WITH HOSE 100 FEET, 1 1/2 IN. TRUCK, WATER SUPPLY FROM BOILER ROOM, WATER IS PUMPED FROM LAKE TO FILLED PLANT BY 2 CENTRIFUGAL ELEC. PUMPS, CAPAC. 450,000 GALS. EACH FOR 24 HOURS & 1 CENTRIFUGAL ELEC. PUMP CAPAC. 250,000 GALS. FOR 24 HOURS. WATER FROM FILLED PLANT TO RESERVOIR CONVEYED BY GRAVITY, RESERVOIR GIVES UNIFORM PRESSURE OF 35 LBS. AT SIBLEY COLLEGE, 25 LBS. AT AGRIC. COLLEGE & 20 LBS. AT N.Y. STATE COLLEGE. PUMPING STEAM IS FROM BOILER ROOM, EACH DRAW FROM RESERVOIR & GIVE FINE PRESSURE OF 40 LBS.-UNIVERSITY SYSTEM IS CONNECTED TO CITY SYSTEM AND HAS HOSE 100 FEET-ALL OF THE UNIVERSITY & AGRICULTURAL COLLEGE BUILDINGS HAVE WATER FOR FIRE HOSE USE.

