

MAR 18 1924



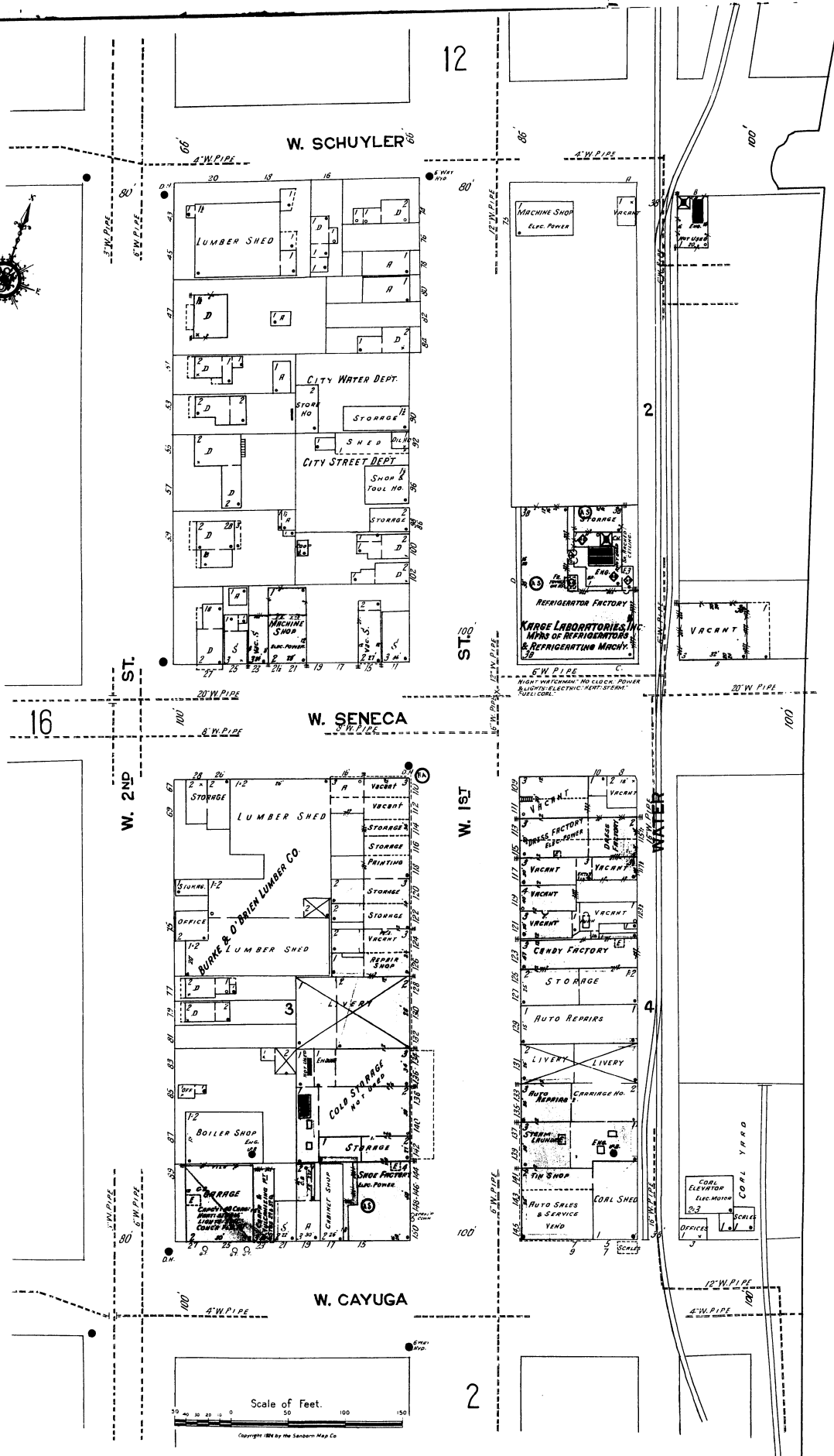
INDEX

STREETS		INDEX		INDEX		INDEX	
STREETS	INDEX	STREETS	INDEX	STREETS	INDEX	STREETS	INDEX
Albany, E.	1-24 206	Eight, W.	210-251 25	Liberty.	9-49 9	Schuyler, E.	21-62 209
...	25-32 223	Eleventh, E.	252-309 28	...	51-96 14	Third St., W.	245-291 30
...	33-44 224	...	310-365 43	...	66-104 19	...	246-304 29
...	45-56 225	...	366-423 48	...	81-125 17	...	292-319 31
...	57-68 226	...	424-481 53	...	97-125 17	...	306-334 33
...	69-80 227	...	482-539 58	...	106-202 16	...	321-335 34
...	81-92 228	...	540-597 63	...	112-179 19	...	336-379 44
...	93-104 229	...	600-657 68	...	128-223 41	...	379-442 42
...	105-116 230	...	658-715 73	...	143-194 218	...	443-498 44
...	117-128 231	...	716-773 78	...	159-244 222	...	500-555 46
...	129-140 232	...	774-831 83	...	245-274 228	...	556-611 48
...	131-142 233	...	832-889 88	...	277-328 234	...	612-667 50
...	133-144 234	...	890-947 93	...	329-380 240	...	668-723 52
...	135-146 235	...	948-1005 98	...	381-432 246	...	724-779 54
...	137-148 236	...	1006-1063 103	...	433-484 252	...	780-835 56
...	139-150 237	...	1064-1121 108	...	485-536 258	...	836-891 58
...	141-152 238	...	1122-1179 113	...	537-588 264	...	892-947 60
...	143-154 239	...	1180-1237 118	...	589-640 270	...	948-1003 62
...	145-156 240	...	1238-1295 123	...	641-692 276	...	1004-1059 64
...	147-158 241	...	1296-1353 128	...	693-744 282	...	1060-1115 66
...	149-160 242	...	1354-1411 133	...	745-796 288	...	1116-1171 68
...	151-162 243	...	1412-1469 138	...	797-848 294	...	1172-1227 70
...	153-164 244	...	1470-1527 143	...	849-900 300	...	1228-1283 72
...	155-166 245	...	1528-1585 148	...	901-952 306	...	1284-1339 74
...	157-168 246	...	1586-1643 153	...	953-1004 312	...	1340-1395 76
...	159-170 247	...	1644-1701 158	...	1005-1056 318	...	1396-1451 78
...	161-172 248	...	1702-1759 163	...	1057-1108 324	...	1452-1507 80
...	163-174 249	...	1760-1817 168	...	1109-1160 330	...	1508-1563 82
...	165-176 250	...	1818-1875 173	...	1161-1212 336	...	1564-1619 84
...	167-178 251	...	1876-1933 178	...	1213-1264 342	...	1620-1675 86
...	169-180 252	...	1934-1991 183	...	1265-1316 348	...	1676-1731 88
...	171-182 253	...	1992-2049 188	...	1317-1368 354	...	1732-1787 90
...	173-184 254	...	2050-2107 193	...	1369-1420 360	...	1788-1843 92
...	175-186 255	...	2108-2165 198	...	1421-1472 366	...	1844-1899 94
...	177-188 256	...	2166-2223 203	...	1473-1524 372	...	1850-1905 96
...	179-190 257	...	2224-2281 208	...	1525-1576 378	...	1906-1961 98
...	181-192 258	...	2282-2339 213	...	1577-1628 384	...	1962-2017 100
...	183-194 259	...	2340-2397 218	...	1629-1680 390	...	2018-2073 102
...	185-196 260	...	2398-2455 223	...	1681-1732 396	...	2074-2129 104
...	187-198 261	...	2456-2513 228	...	1733-1784 402	...	2130-2185 106
...	189-200 262	...	2514-2571 233	...	1785-1836 408	...	2186-2241 108
...	191-202 263	...	2572-2629 238	...	1837-1888 414	...	2242-2297 110
...	193-204 264	...	2630-2687 243	...	1889-1940 420	...	2298-2353 112
...	195-206 265	...	2688-2745 248	...	1941-1992 426	...	2354-2409 114
...	197-208 266	...	2746-2803 253	...	1993-2044 432	...	2410-2465 116
...	199-210 267	...	2804-2861 258	...	2045-2096 438	...	2466-2521 118
...	201-212 268	...	2862-2919 263	...	2097-2148 444	...	2522-2577 120
...	203-214 269	...	2920-2977 268	...	2149-2200 450	...	2578-2633 122
...	205-216 270	...	2978-3035 273	...	2201-2252 456	...	2634-2689 124
...	207-218 271	...	3036-3093 278	...	2253-2304 462	...	2690-2745 126
...	209-220 272	...	3094-3151 283	...	2305-2356 468	...	2746-2801 128
...	211-222 273	...	3152-3209 288	...	2357-2408 474	...	2802-2857 130
...	213-224 274	...	3210-3267 293	...	2409-2460 480	...	2858-2913 132
...	215-226 275	...	3268-3325 298	...	2461-2512 486	...	2914-2969 134
...	217-228 276	...	3326-3383 303	...	2513-2564 492	...	2970-3025 136
...	219-230 277	...	3384-3441 308	...	2565-2616 498	...	3026-3081 138
...	221-232 278	...	3442-3499 313	...	2617-2668 504	...	3082-3137 140
...	223-234 279	...	3500-3557 318	...	2669-2720 510	...	3138-3193 142
...	225-236 280	...	3558-3615 323	...	2721-2772 516	...	3194-3249 144
...	227-238 281	...	3616-3673 328	...	2773-2824 522	...	3250-3305 146
...	229-240 282	...	3674-3731 333	...	2825-2876 528	...	3306-3361 148
...	231-242 283	...	3732-3789 338	...	2877-2928 534	...	3362-3417 150
...	233-244 284	...	3790-3847 343	...	2929-2980 540	...	3418-3473 152
...	235-246 285	...	3848-3905 348	...	2981-3032 546	...	3474-3529 154
...	237-248 286	...	3906-3963 353	...	3033-3084 552	...	3530-3585 156
...	239-250 287	...	3964-4021 358	...	3085-3136 558	...	3586-3641 158
...	241-252 288	...	4022-4079 363	...	3137-3188 564	...	3642-3697 160
...	243-254 289	...	4080-4137 368	...	3189-3240 570	...	3698-3753 162
...	245-256 290	...	4138-4195 373	...	3241-3292 576	...	3754-3809 164
...	247-258 291	...	4196-4253 378	...	3293-3344 582	...	3810-3865 166
...	249-260 292	...	4254-4311 383	...	3345-3396 588	...	3866-3921 168
...	251-262 293	...	4312-4369 388	...	3397-3448 594	...	3922-3977 170
...	253-264 294	...	4370-4427 393	...	3449-3500 600	...	3978-4033 172
...	255-266 295	...	4428-4485 398	...	3501-3552 606	...	4034-4089 174
...	257-268 296	...	4486-4543 403	...	3553-3604 612	...	4090-4145 176
...	259-270 297	...	4544-4601 408	...	3605-3656 618	...	4146-4201 178
...	261-272 298	...	4602-4659 413	...	3657-3708 624	...	4202-4257 180
...	263-274 299	...	4660-4717 418	...	3709-3760 630	...	4258-4313 182
...	265-276 300	...	4718-4775 423	...	3761-3812 636	...	4314-4369 184
...	267-278 301	...	4776-4833 428	...	3813-3864 642	...	4370-4425 186
...	269-280 302	...	4834-4891 433	...	3865-3916 648	...	4426-4481 188
...	271-282 303	...	4892-4949 438	...	3917-3968 654	...	4482-4537 190
...	273-284 304	...	4950-5007 443	...	3969-4020 660	...	4538-4593 192
...	275-286 305	...	5008-5065 448	...	4021-4072 666	...	4594-4649 194
...	277-288 306	...	5066-5123 453	...	4073-4124 672	...	4650-4705 196
...	279-290 307	...	5124-5181 458	...	4125-4176 678	...	4706-4761 198
...	281-292 308	...	5182-5239 463	...	4177-4228 684	...	4762-4817 200
...	283-294 309	...	5240-5297 468	...	4229-4280 690	...	4818-4873 202
...	285-296 310	...	5298-5355 473	...	4281-4332 696	...	4874-4929 204
...	287-298 311	...	5356-5413 478	...	4333-4384 702	...	4930-4985 206
...	289-300 312	...	5414-5471 483	...	4385-4436 708	...	4986-5041 208
...	291-302 313	...	5472-5529 488	...	4437-4488 714	...	5042-5097 210
...	293-304 314	...	5530-5587 493	...	4489-4540 720	...	5098-5153 212
...	295-306 315	...	5588-5645 498	...	4541-4592 726	...	5154-5209 214
...	297-308 316	...	5646-5703 503	...	4593-4644 732	...	5210-5265 216
...	299-310 317	...	5704-5761 508	...	4645-4696 738	...	5266-5321 218
...	301-312 318	...	5762-5819 513	...	4697-4748 744	...	5322-5377 220
...	303-314 319	...	5820-5877 518	...	4749-4800 750	...	5378-5433 222
...	305-316 320	...	5878-5935 523	...	4801-4852 756	...	5434-5489 224
...	307-318 321	...	5936-5993 528	...	4853-4904 762	...	5490-5545 226
...	309-320 322	...	5994-6051 533	...	4905-4956 768	...	5546-5601 228
...	311-322 323	...	6052-6109 538	...	4957-5008 774	...	5602-5657 230
...	313-324 324	...	6110-6167 543	...	5009-5060 780	...	5658-5713 232
...	315-326 325	...	6168-6225 548	...	5061-5112 786	...	5714-5769 234
...	317-328 326	...	6226-6283 553	...	5113-5164 792	...	5770-5825 236
...	319-330 327	...	6284-6341 558	...	5165-5216 798	...	5826-5881 238
...	321-332 328	...	6342-6399 563	...	5217-5268 804	...	5882-5937 240
...	323-334 329	...	6350-6407 568	...	5269-5320 810	...	5938-5993 242
...	325-336 330	...	6408-6465 573	...	5321-5372 816	...	5994-6049 244
...	327-338 331	...	6466-6523 578	...	5373-5424 822	...	6050-6105 246
...	329-340 332	...	6524-6581 583	...	5425-5476 828	...	6106-6161 248
...	331-342 333	...	6582-6639 588	...	5477-5528 834	...	6162-6217 250
...	333-344 334	...	6640-6697 593	...	5529-5580 840	...	6218-6273 252
...	335-346 335	...	6698-6755 598	...	5581-5632 846	...	6274-6329 254
...	337-348 336	...	6756-6813 603	...	5633-5684 852	...	6330-6385 256
...	339-350 337	...	6814-6871 608	...	5685-5736 858	...	6386-6441 258
...	341-352 338	...	6872-6929 613	...	5737-5788 864	...	6442-6497 260
...	343-354 339						



1

1

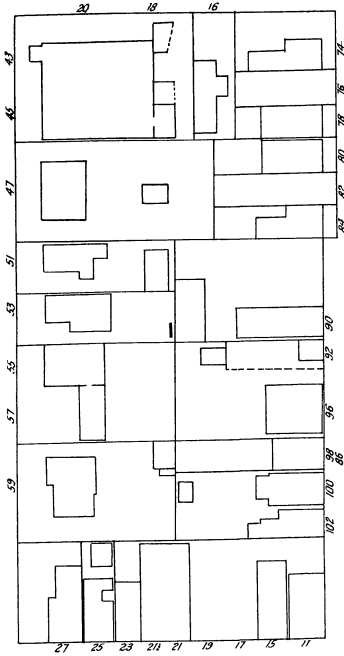


O S W E G O
R I V E R

2

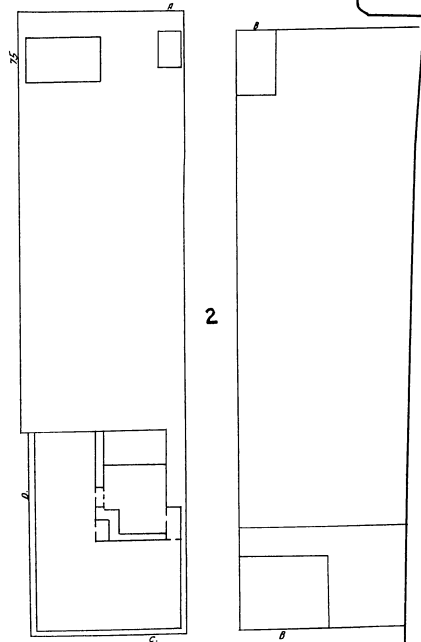


ST.



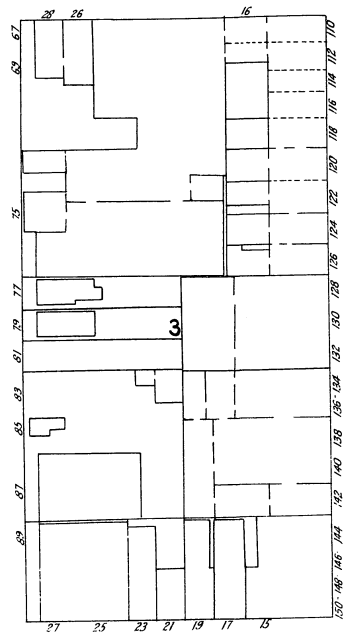
W. SCHUYLER

ST.

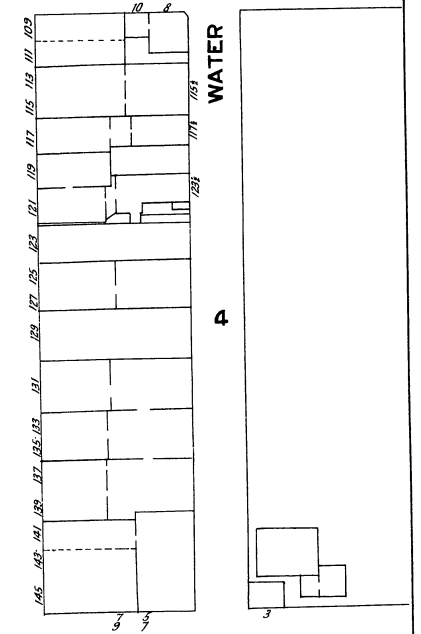


W. SENECA

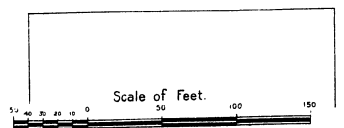
W. 2ND



W. 1ST

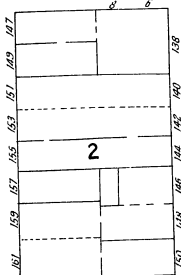
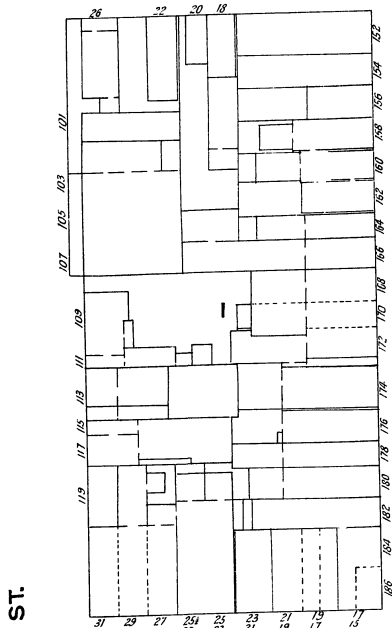


W. CAYUGA

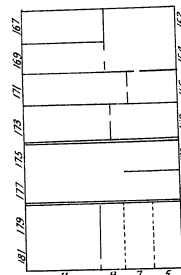




W. CAYUGA



MARKET





W. CAYUGA

MARKET

W. BRIDGE

W. ONEIDA

River
River

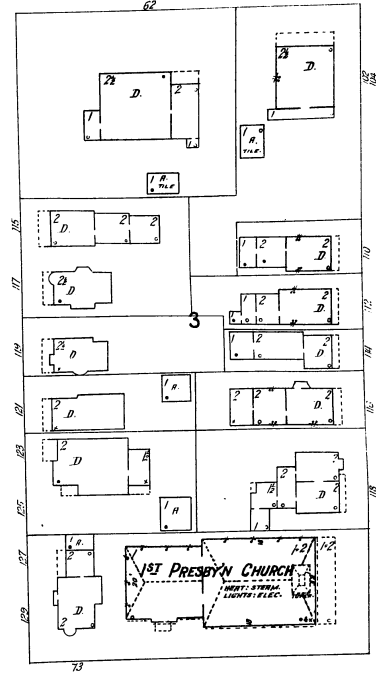
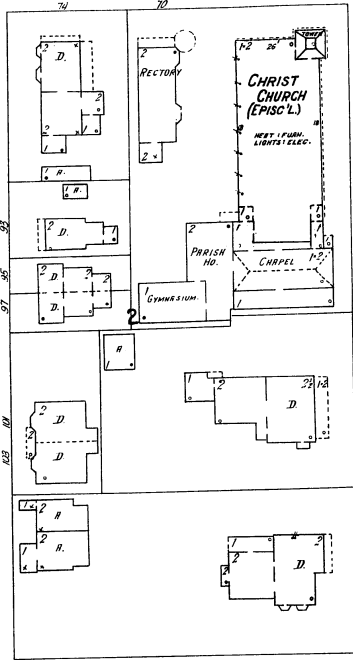
O S W E G O

O S W E G O

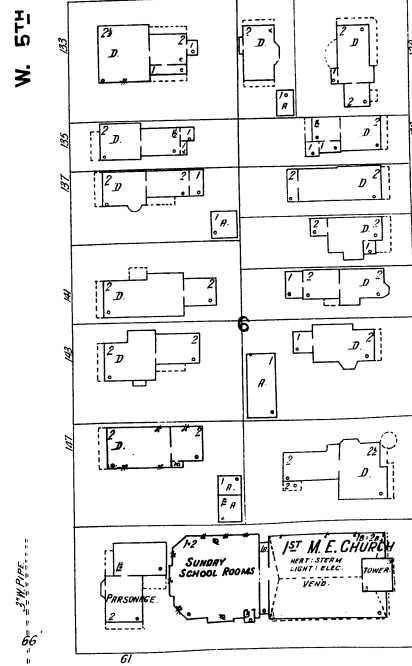
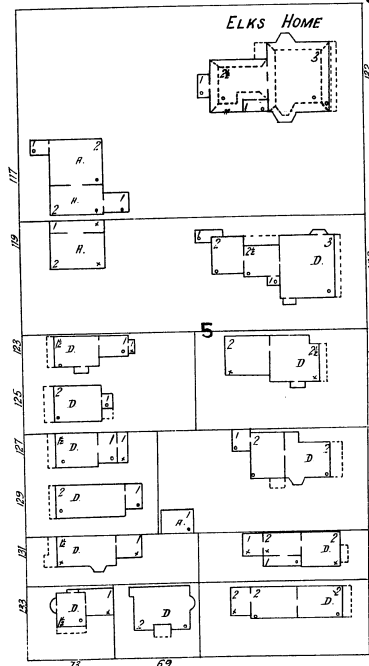
Scale of Feet.

Copyright 1988 by The Sanborn Map Co.

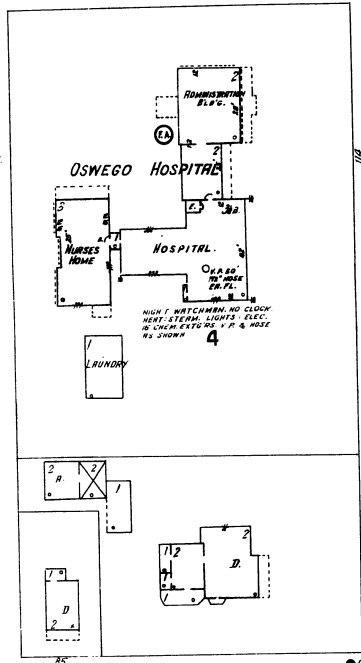
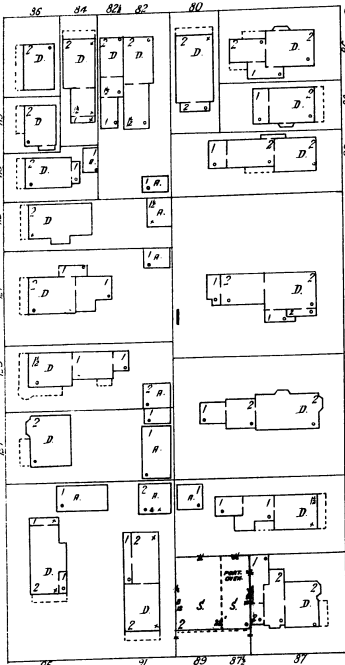
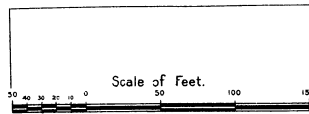
W. CAYUGA



W. BRIDGE



W. ONEIDA



ST.

ST.

ST.

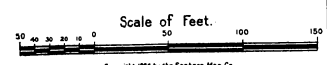
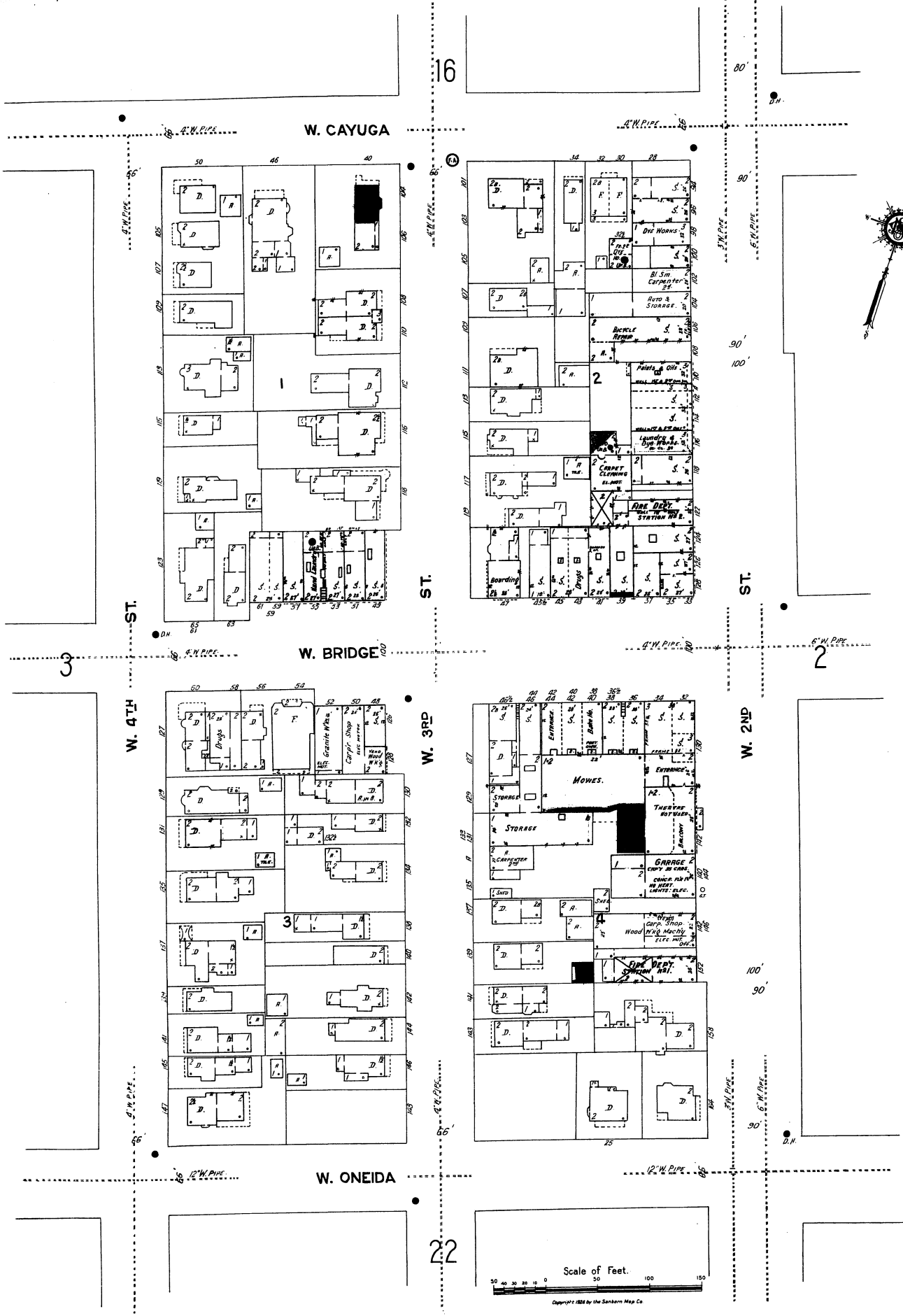
ST.

W. 7TH

W. 6TH

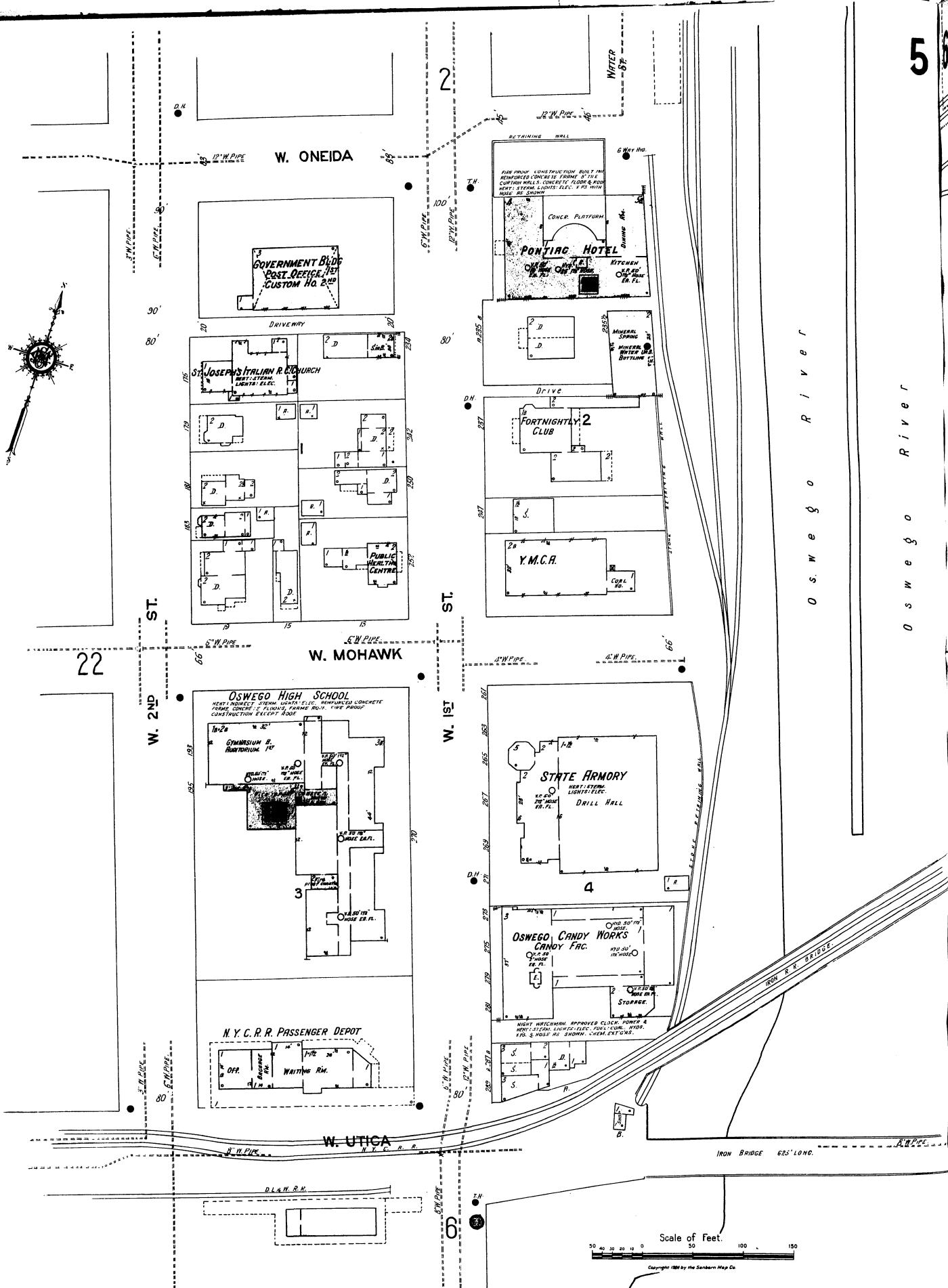
W. 5TH

W. 4TH



Scale of Feet.

Copyright 1924 by the Sanborn Map Co.



W. ONEIDA

W. MOHAWK

W. UTICA

W. 2ND ST.

W. 1ST ST.

Oswego River

Oswego River

GOVERNMENT BLDG
POST OFFICE
CUSTOM HQ

ST. JOSEPH'S ITALIAN R. CHURCH

PUBLIC HEALTH CENTER

OSWEGO HIGH SCHOOL

N.Y.C.R.R. PASSENGER DEPOT

PONTIAC HOTEL

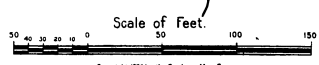
FORTNIGHTLY CLUB

Y.M.C.A.

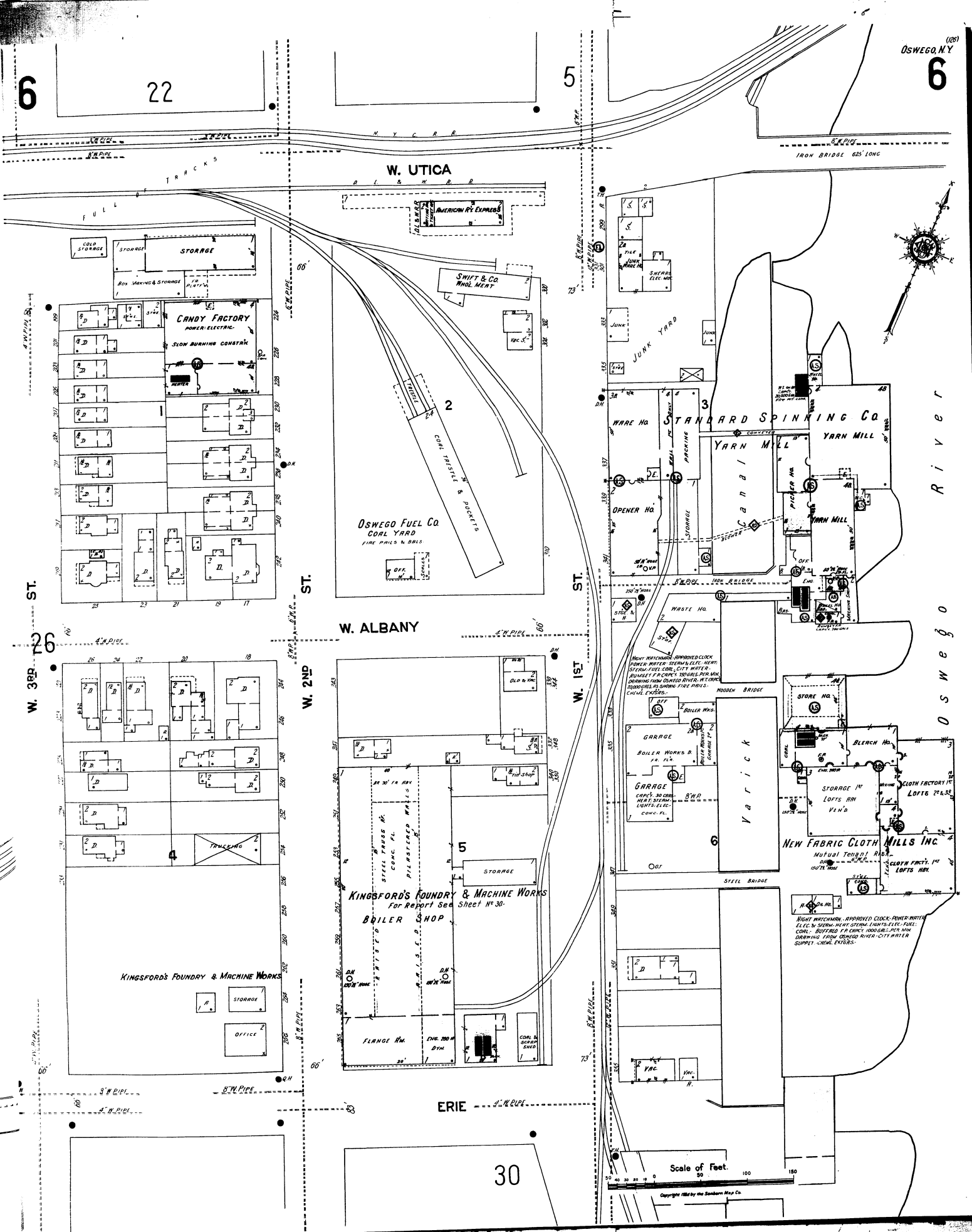
STATE ARMORY

OSWEGO CANDY WORKS

IRON BRIDGE 625' LONG.



Copyright 1901 by the Sanborn Map Co.



W. UTICA

W. ALBANY

ERIE

Oswego River

CANDY FACTORY
POWER ELECTRIC
SLOW BURNING CONSTRK

STANDARD SPINNING Co
YARN MILL

KINGSFORD'S FOUNDRY & MACHINE WORKS
For report See Sheet No. 30
BOILER SHOP

NEW FABRIC CLOTH MILLS INC
Mutual Tenant Bldg

Scale of feet

Copyright 1914 by the Sanborn Map Co.

(20)
OSWEGO, N. Y.
7

Lake Ontario

7 8



39

3RD AV.

CITY SEWER DISPOSAL PLANT
NOT USED

DRIVEWAY

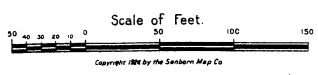
8 7

FOUNDATION

FOUNDATION

W. SCHUYLER

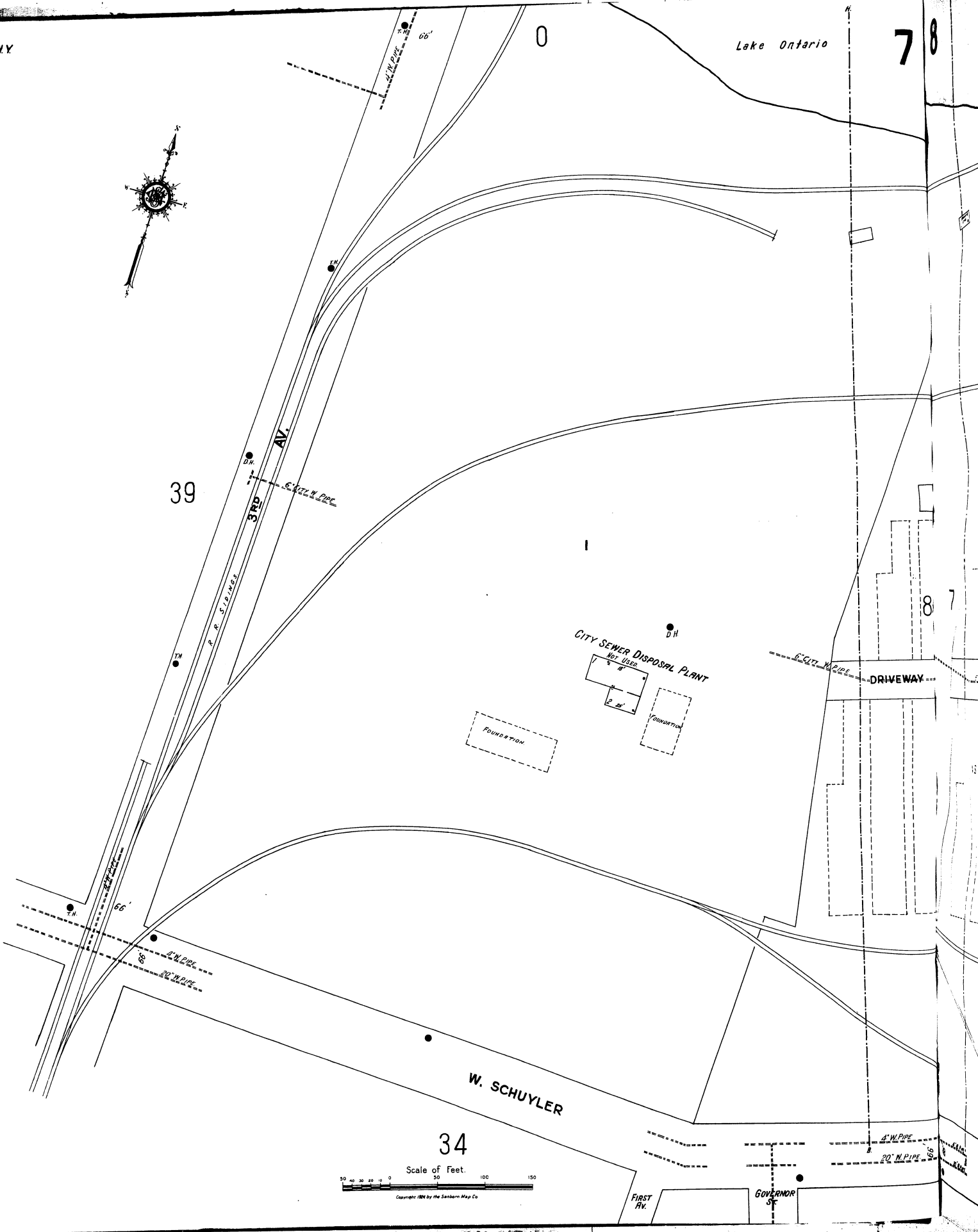
34



FIRST AV.

GOVERNOR ST.

8" W. PIPE
20" N. PIPE



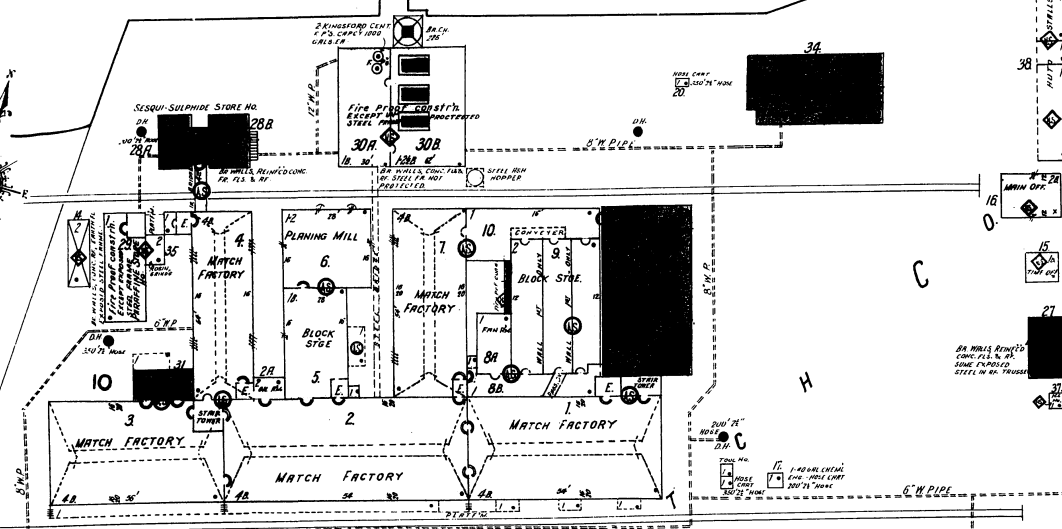
7 8

8

35

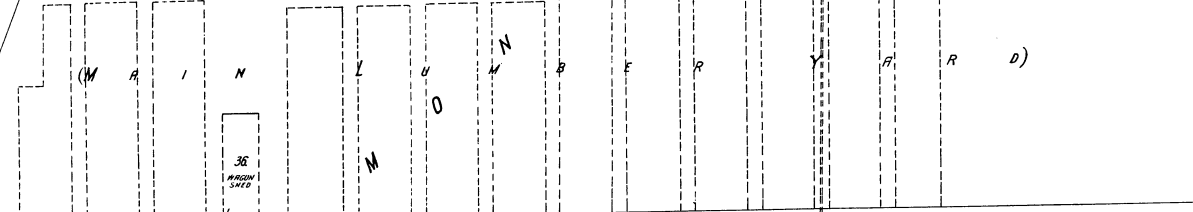
9

L a k e O n t a r i o

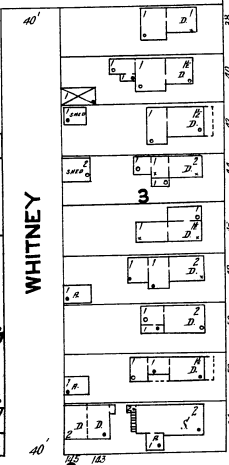
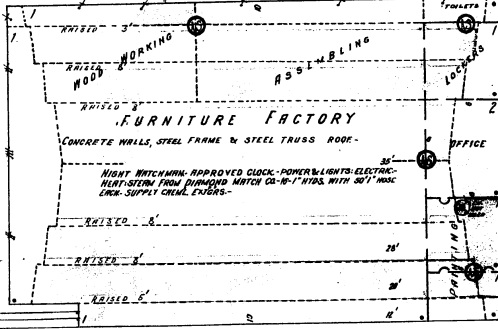


Survey from Insurance Map at Office:
NIGHT WATCHMAN - APPROVED CLOCK-POWER- STERN &
ELECTRIC - HEAT-SYSTEM - STEEL-CORRUGATED-ELEC-
-S-BRANDS-200' TYPICAL FORGE PUMP - CAPAC 1000
-SALS ER-CITY WATER - PRIVATE SUPPLY FROM LAKE-
ORGANIZED FIRE DEPT. OF EMPLOYEES - FIRE WAGON-BUS

CHLORIDE STORE NO. 12



DIAMOND PRODUCTS CORP'N.
Survey from Insurance Map at Office.



Scale of Feet.



W. SCHUYLER

JOHN ST
13

LIBERTY

W VAN BUREN ST

LAKE ST

BRONSON ST

DRIVEWAY

PONTAC ST



35

BRONSON

DORCAS

W. VAN BUREN

LIBERTY

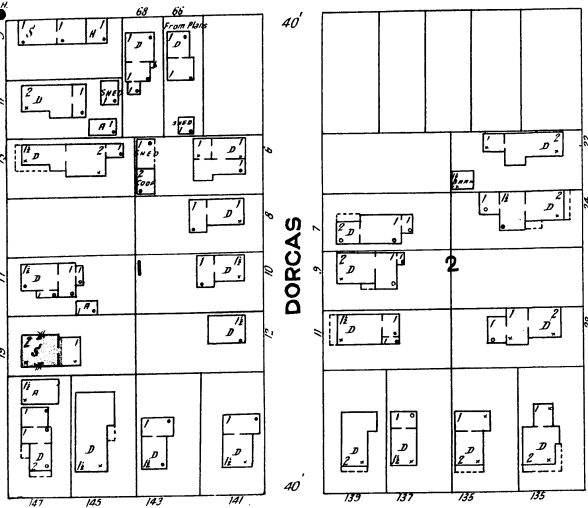
ONTARIO

W. SCHUYLER

14



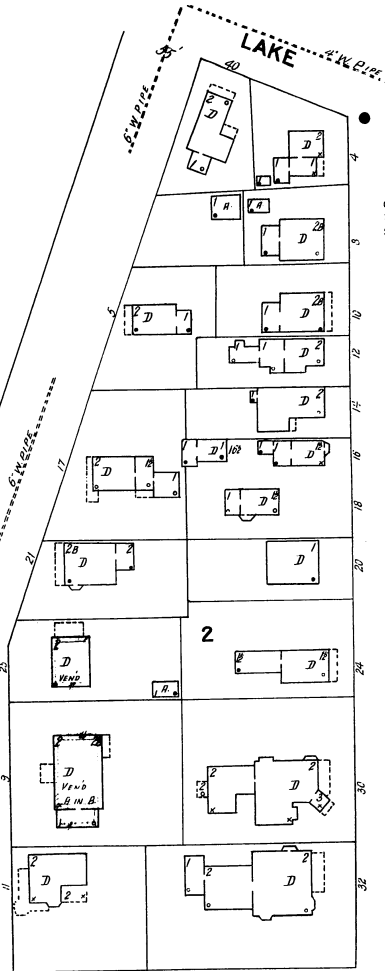
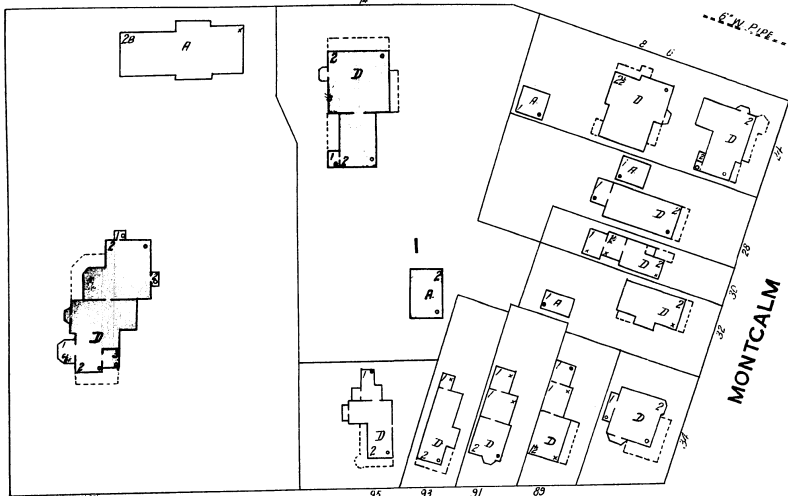
Copyright 1988 by the Sanborn Map Co





35

BRONSON

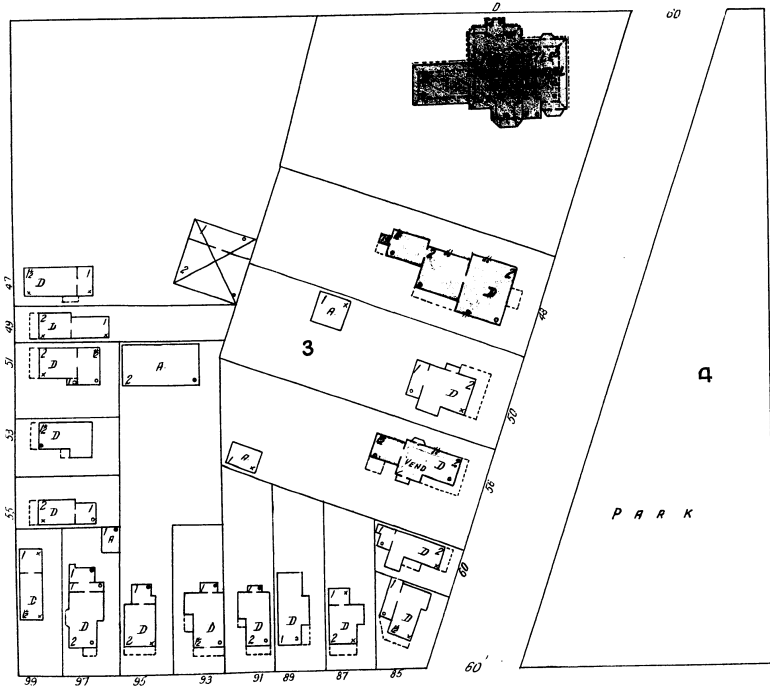


ST.

MONTCALM

ST.

W. VAN BUREN



W. 8TH

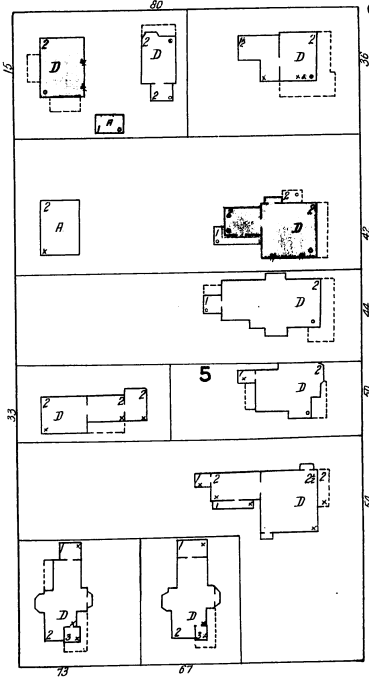
ST. 8

W. 5TH


P A R K

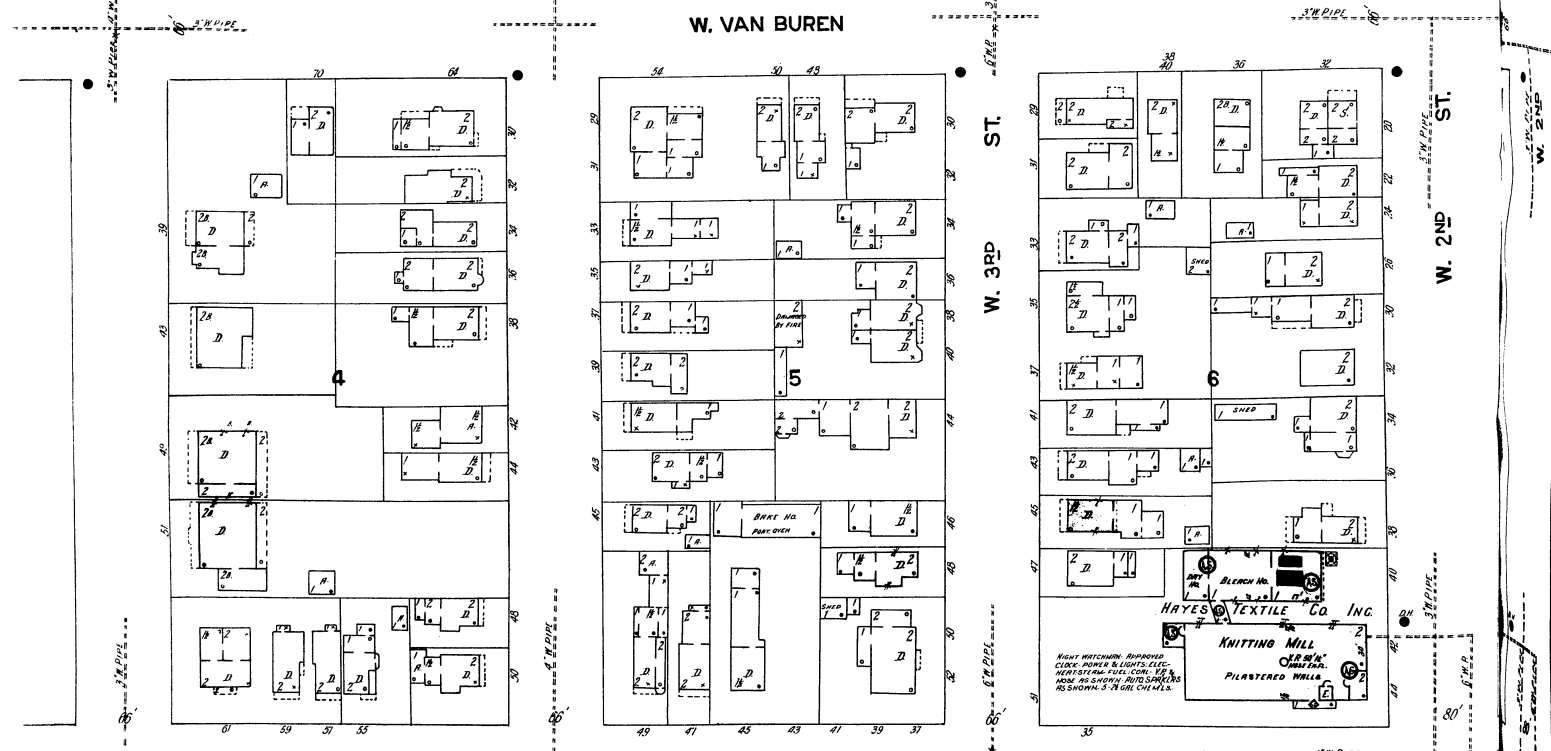
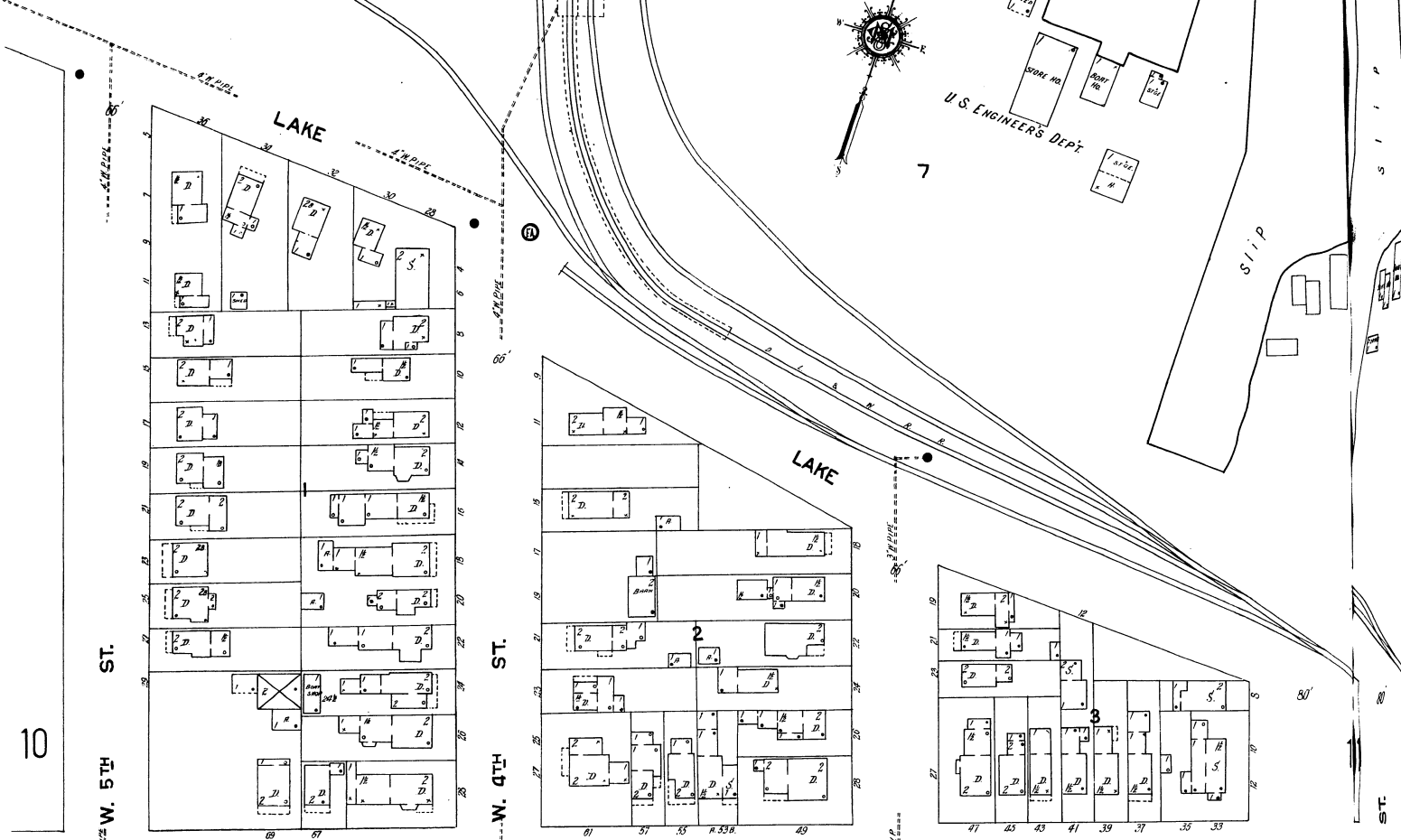
W. SCHUYLER

15



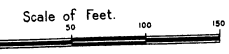
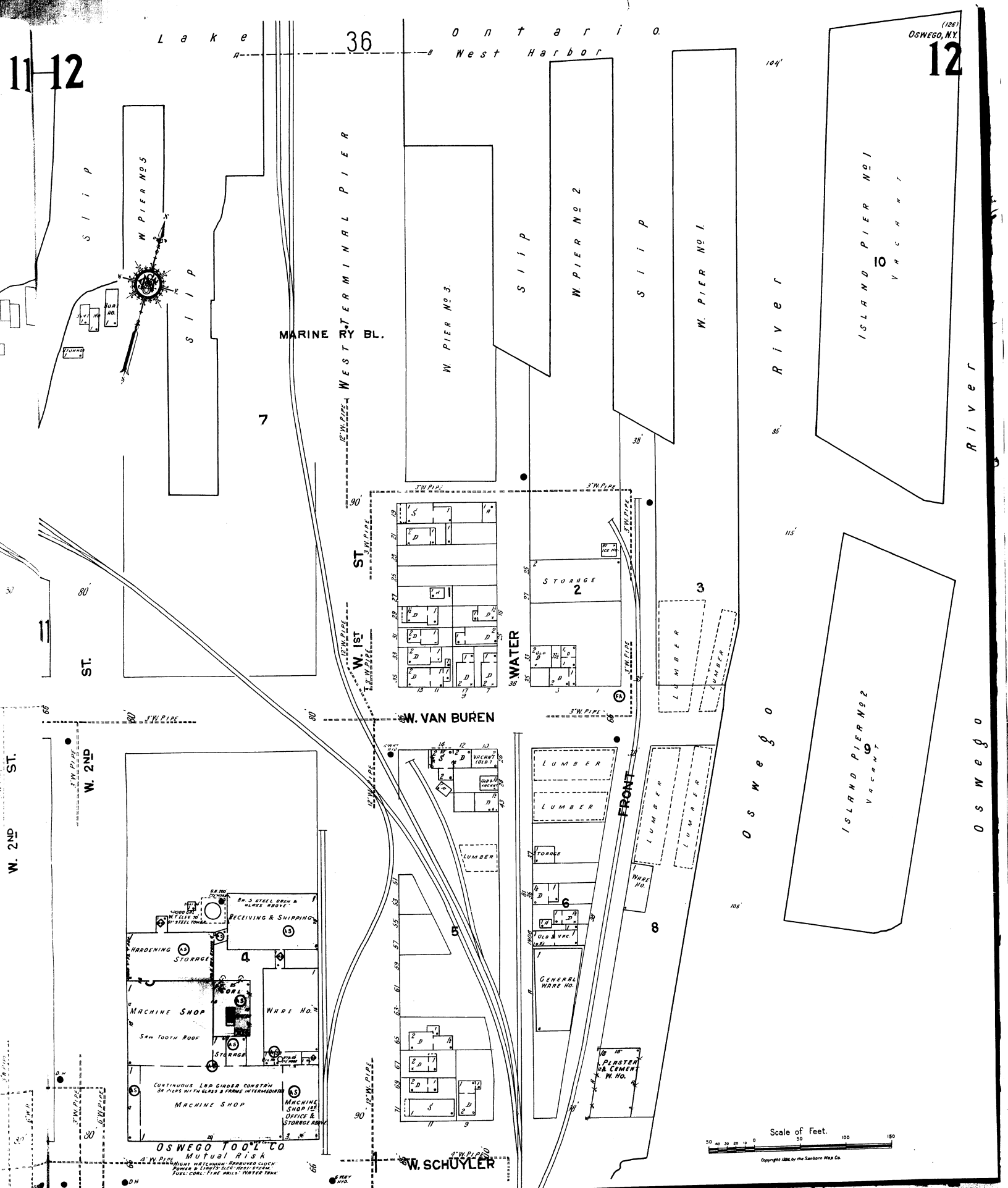
W. 6TH





11-12

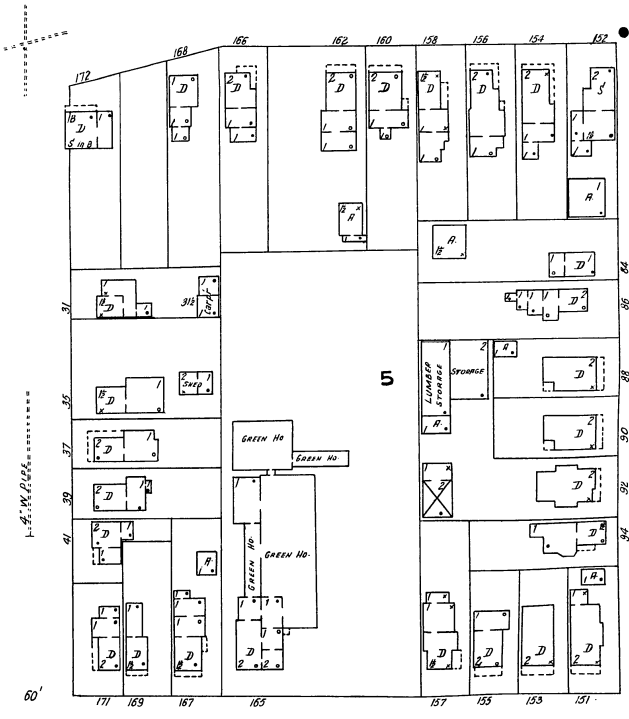
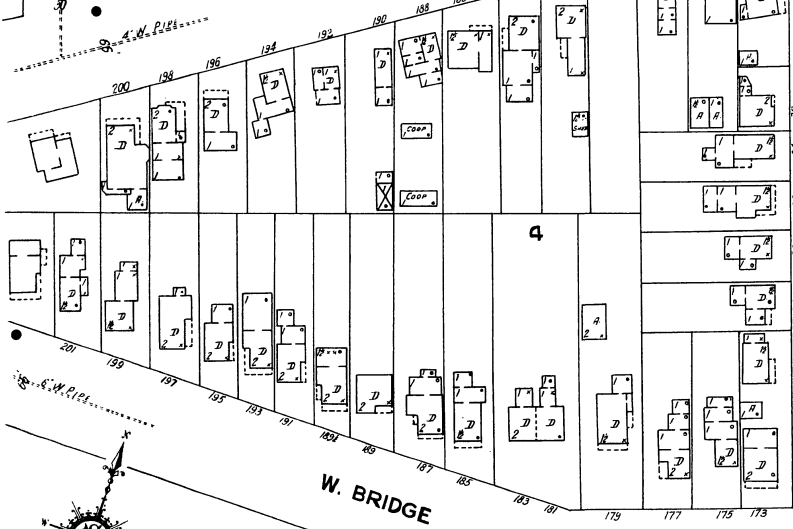
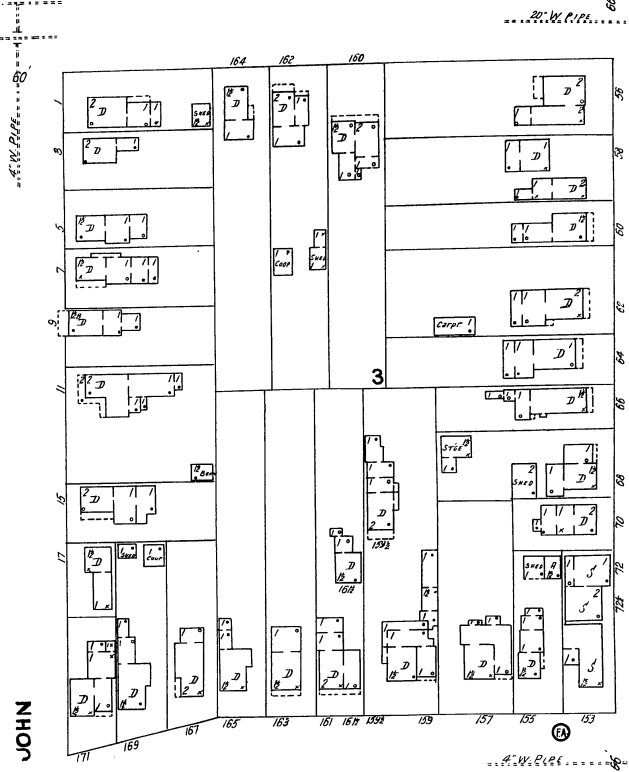
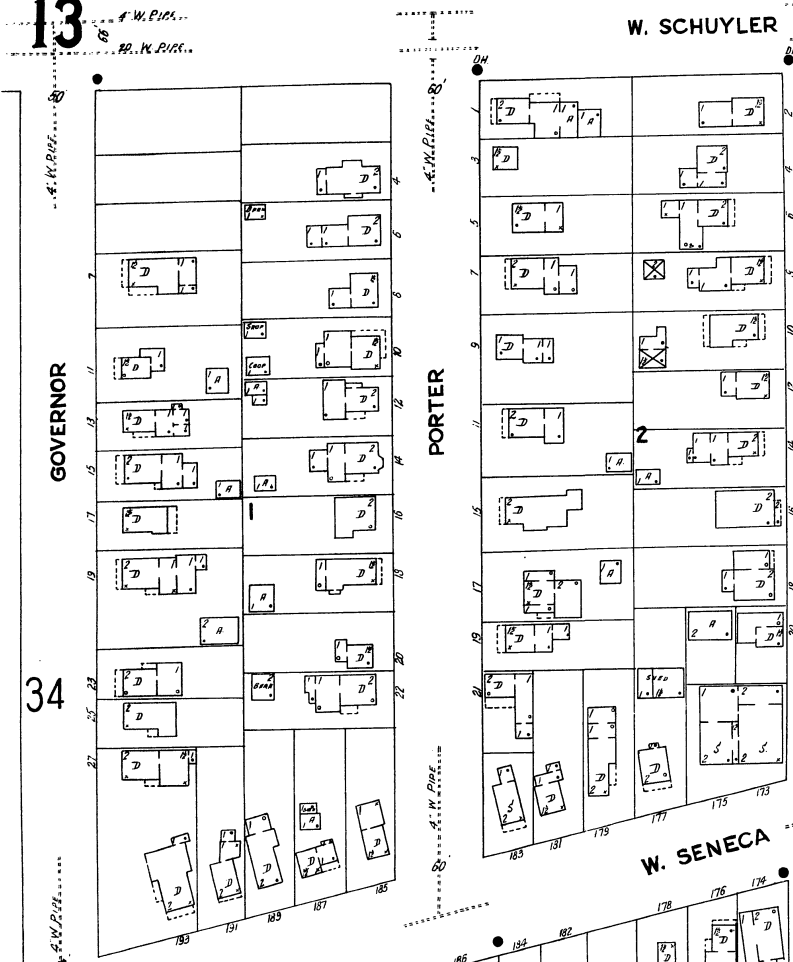
12



Copyright 1926 by the Sanborn Map Co.

13

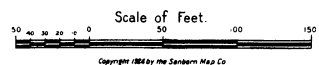
13



LIBERTY



40



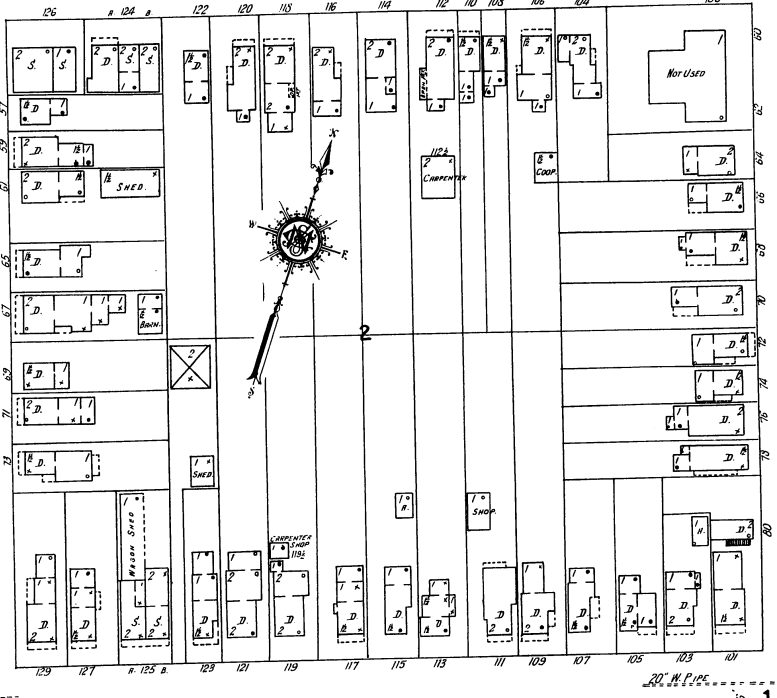
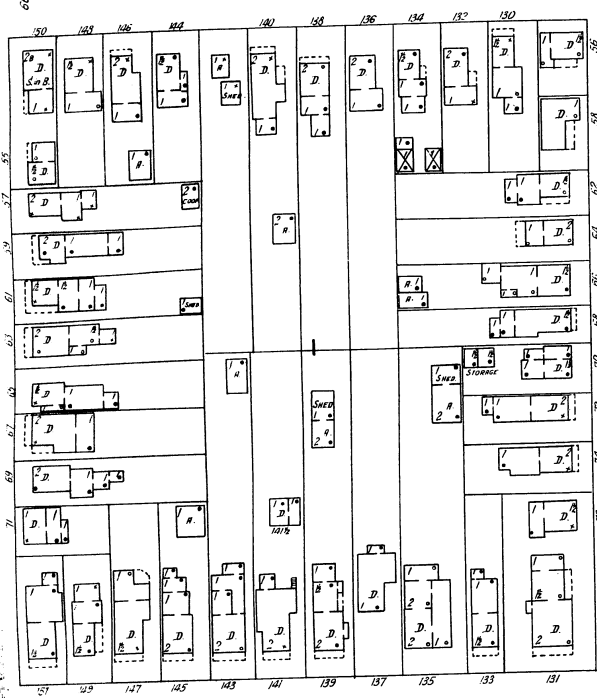
Copyright 1886 by the Sanborn Map Co

9

W. SCHUYLER

14

14

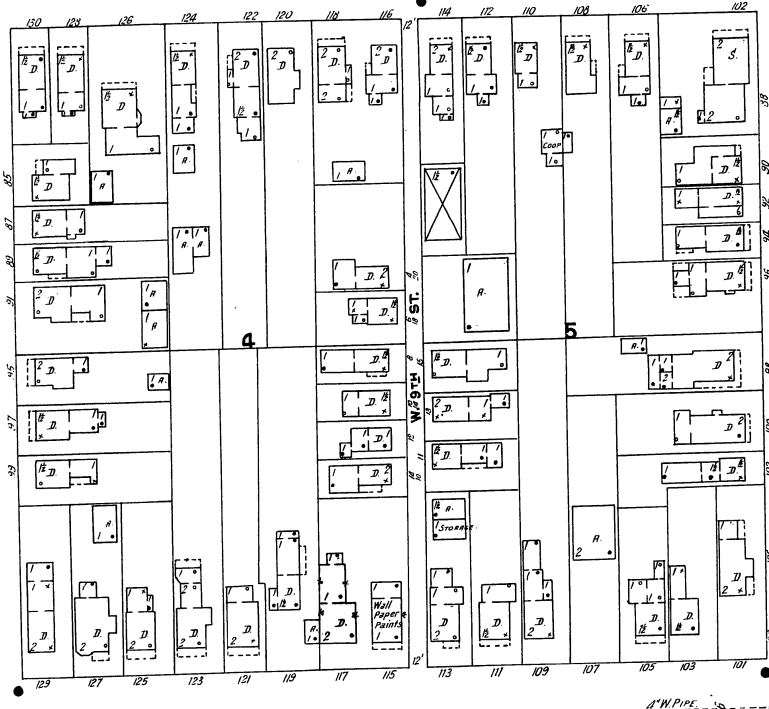
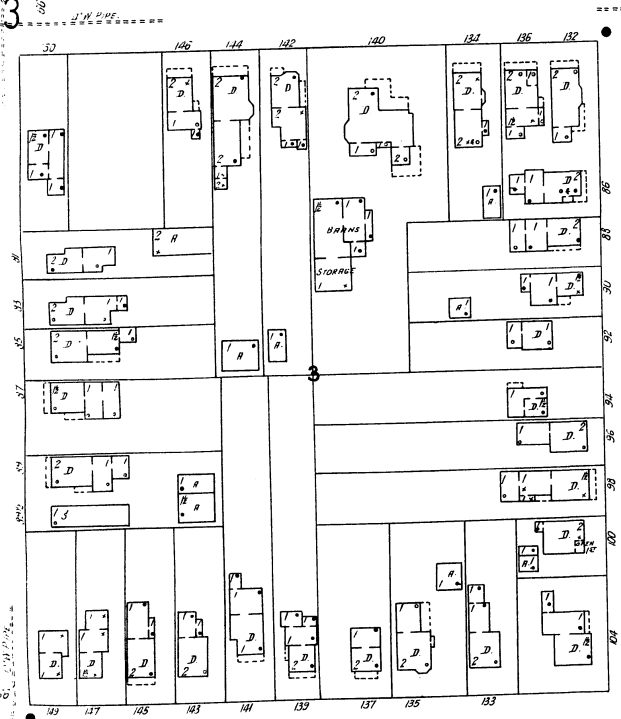


ONTARIO

ST.

W. SENECA

15




W. 8TH

W. CAYUGA

17

18

Scale of Feet.

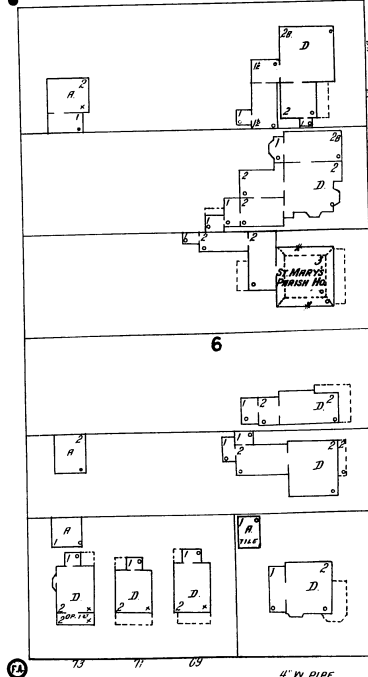
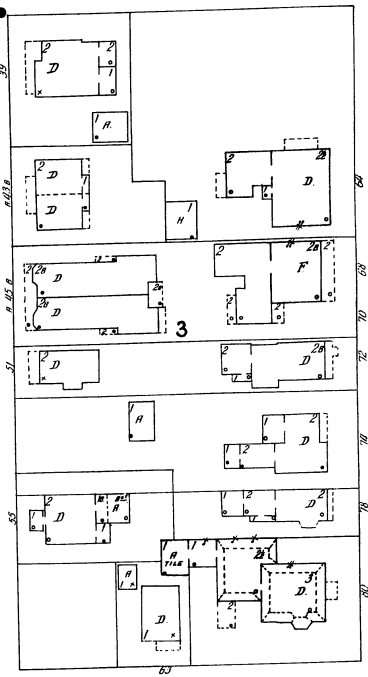
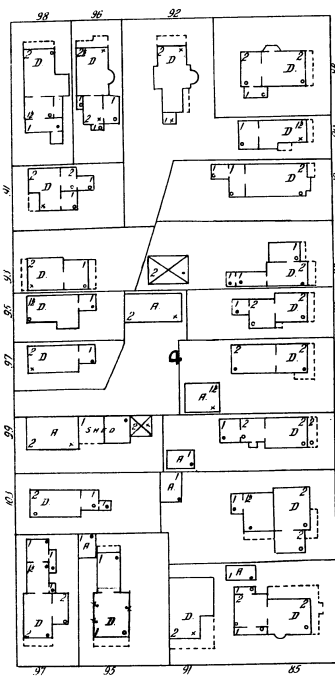
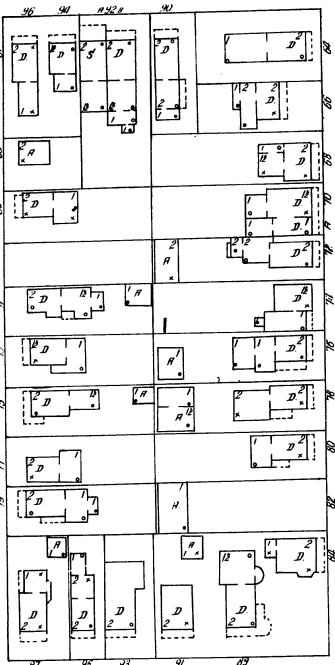
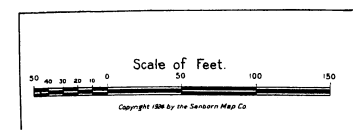
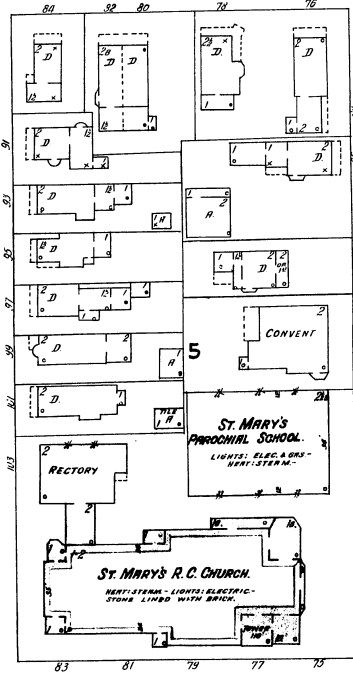
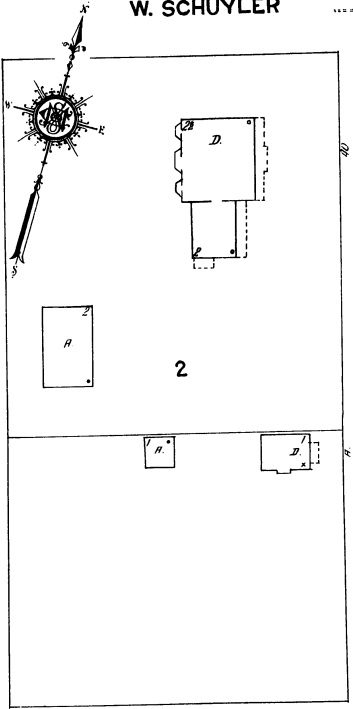


Copyright 1988 by The Southern Map Co.

W. SCHUYLER

W. SENECA

W. CAYUGA



ST.

ST.

ST.

ST.

W. 8TH

W. 7TH

W. 6TH

W. 5TH

W. 8TH ST.

18

3

W. SCHUYLER

W. SENECA

W. CAYUGA

W. 4TH ST.

ST.

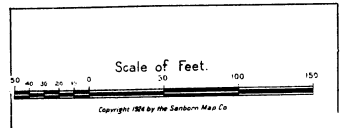
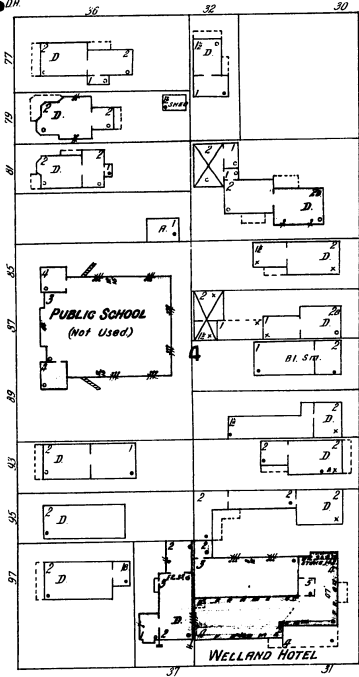
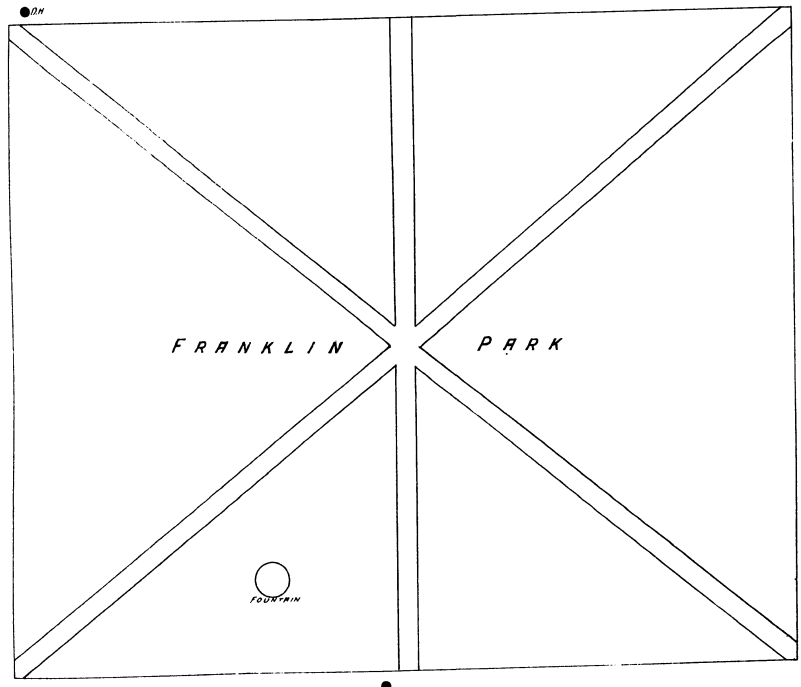
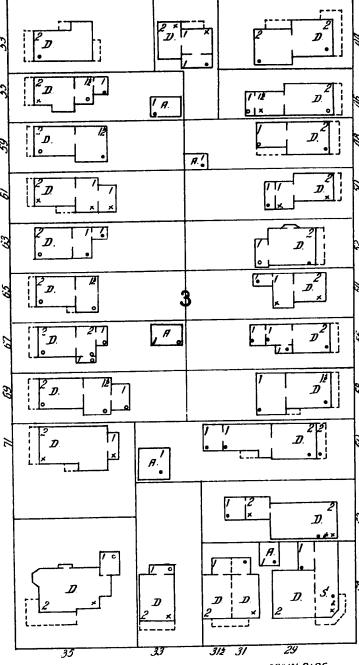
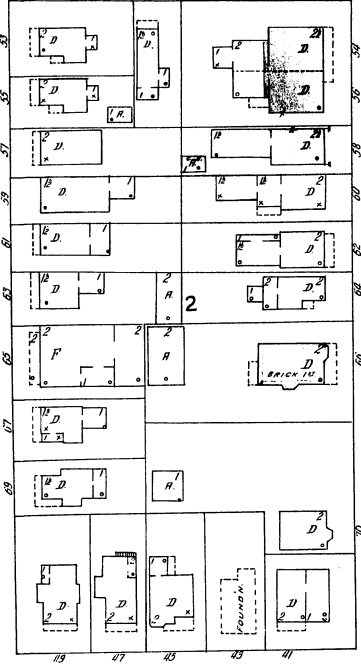
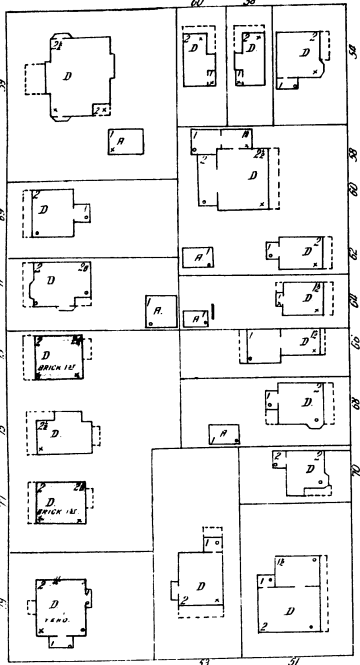
W. 5TH ST.

ST.

W. 3RD ST.

ST.

W. 2ND ST.



3

4

W. 4TH ST.

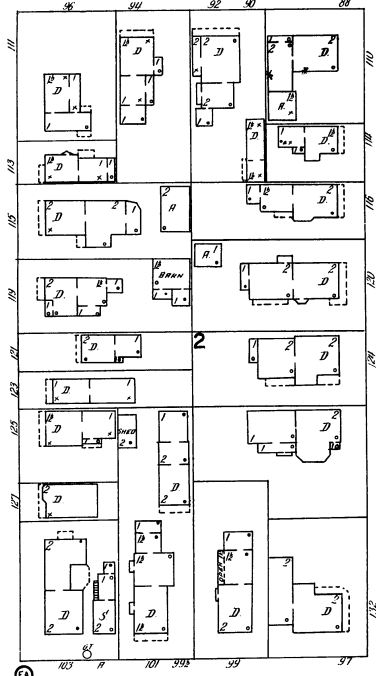
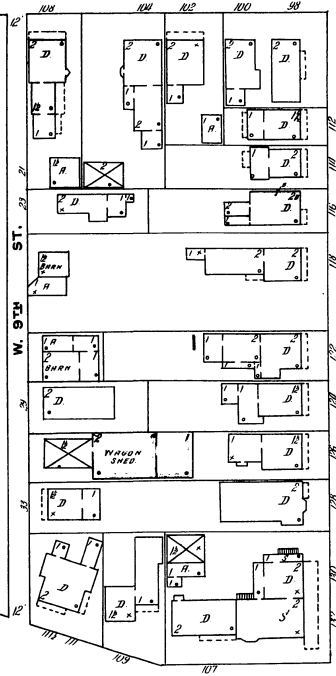
W. 4TH ST.



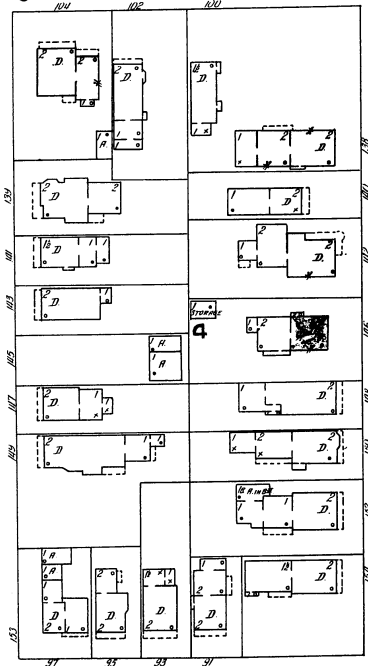
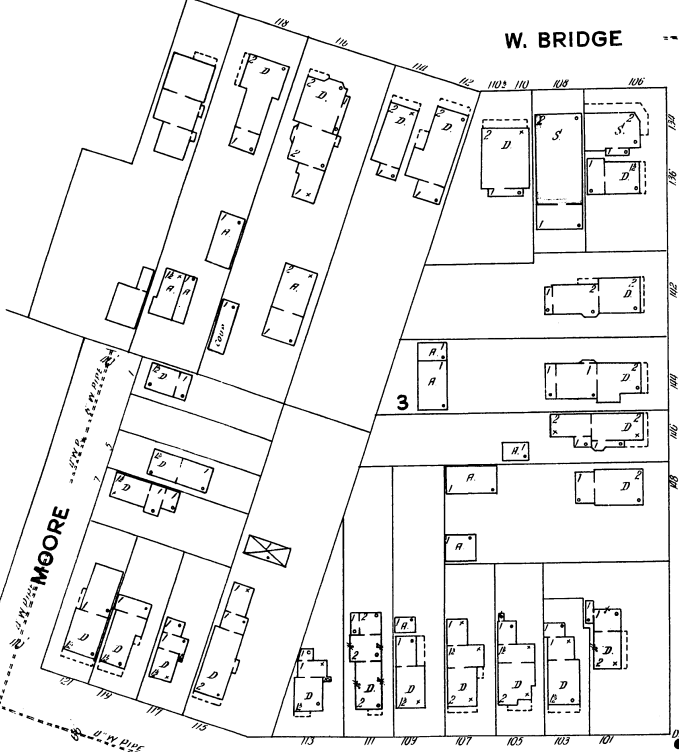
14

15

W. CAYUGA



W. BRIDGE

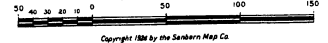


W. ONEIDA

20

21

Scale of Feet:



Copyright 1914 by the Sanborn Map Co.

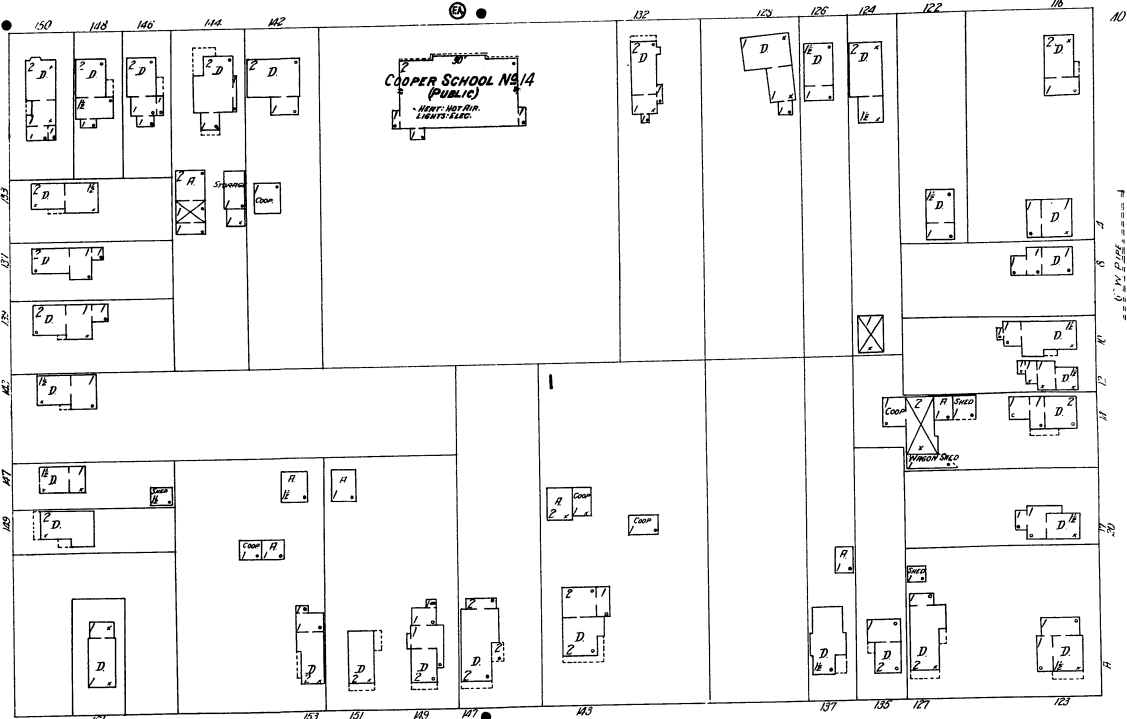


RUTH ST.

LEWIS ST.

MOORE ST.

W. ONEIDA



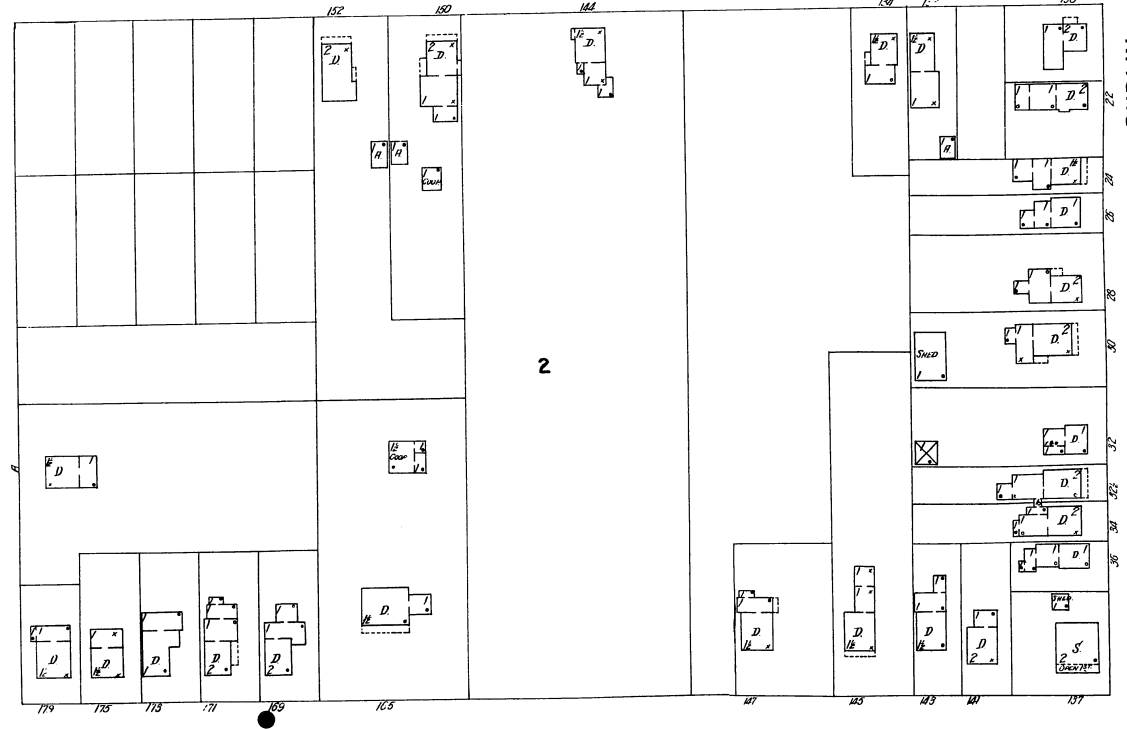
40

LIBERTY

W. MOHAWK

20

DUBLIN



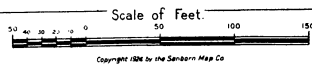
W. UTICA

HERRICK ST.

BARCOCK ST.

23

24



1920



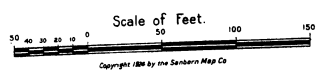
20

19

21

25

24



21 22

3

4

OSWEGO, N.Y. 22



W. 5TH ST.

W. 5TH ST.

W. 4TH ST.

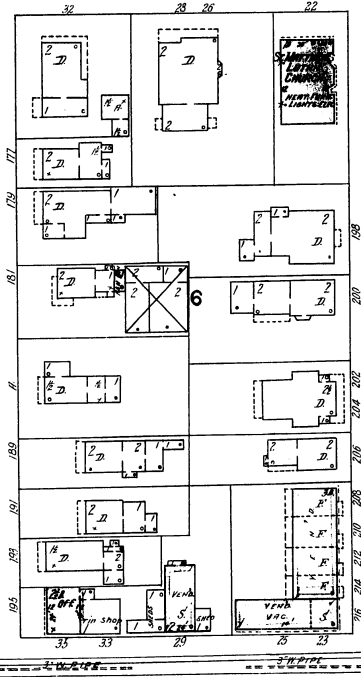
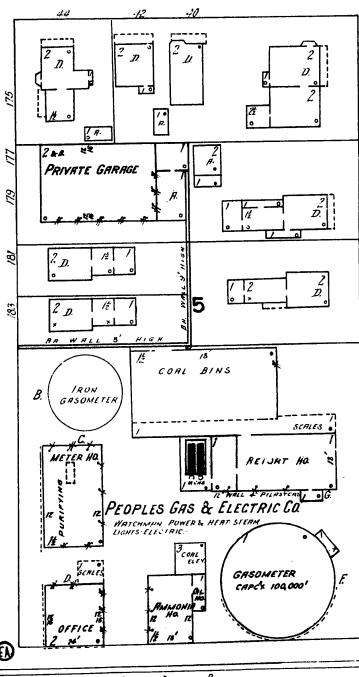
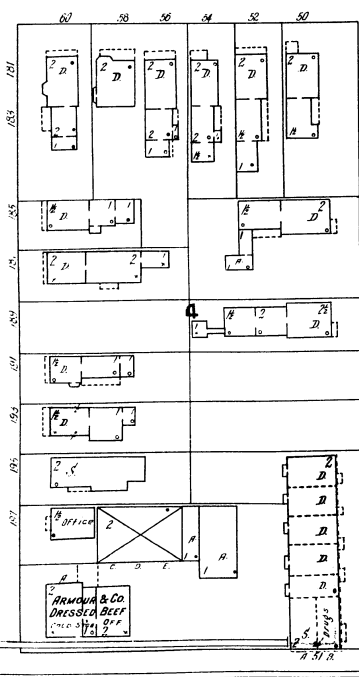
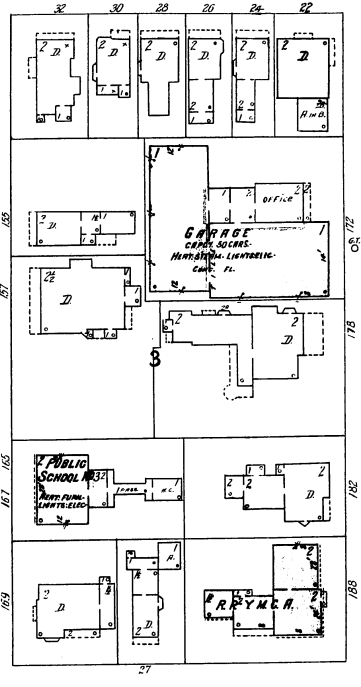
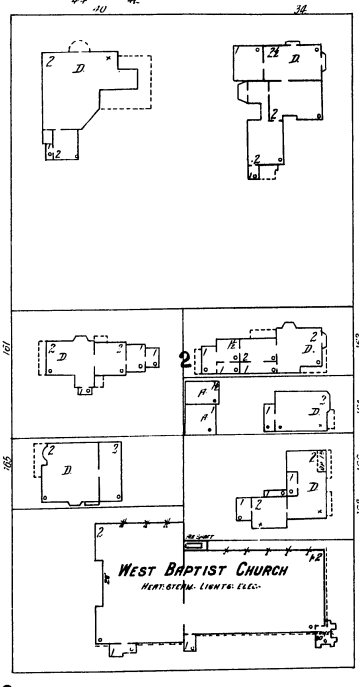
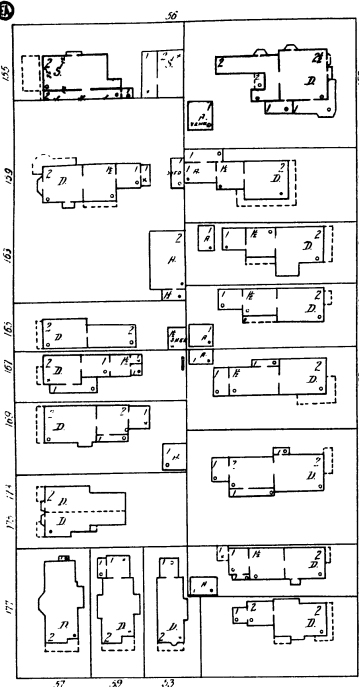
W. 3RD ST.

W. 2ND ST.

W. ONEIDA

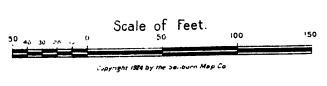
W. MOHAWK

W. UTICA



FULL OF TRACKS 6

26



(182)
OSWEGO, N.Y.
23

19

23

DUBLIN ST

W. UTICA

6' W. PIPE

BABCOCK

WILLOW ST.

W. ALBANY

24

LIBERTY

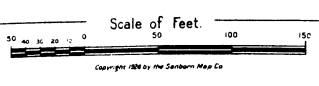
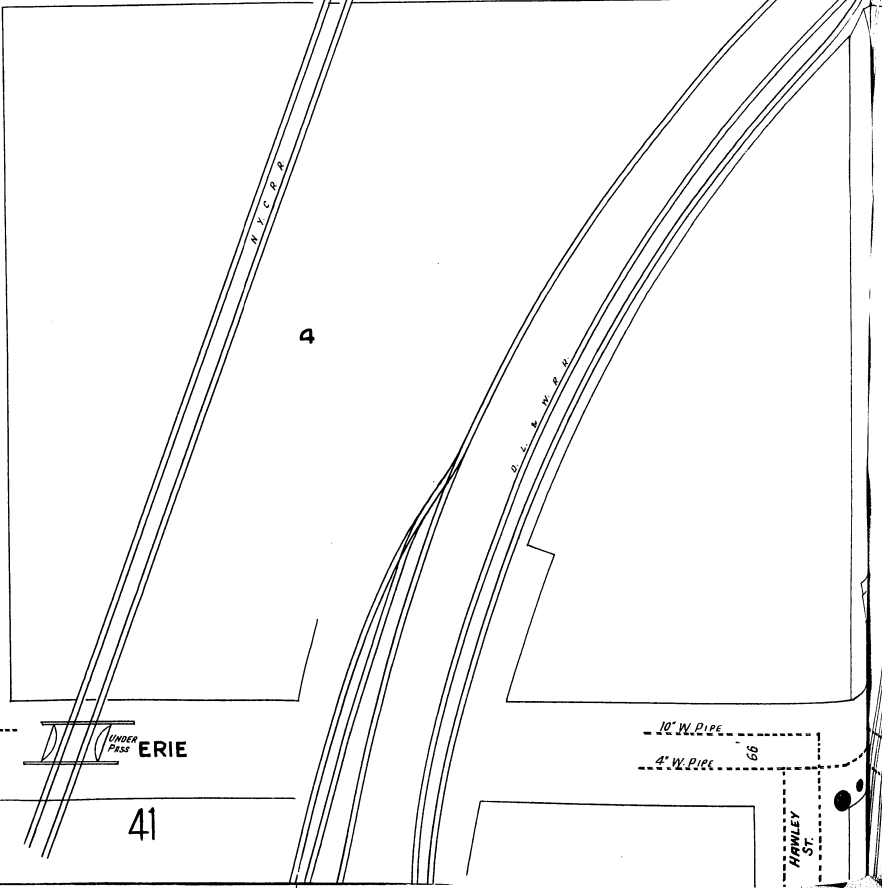
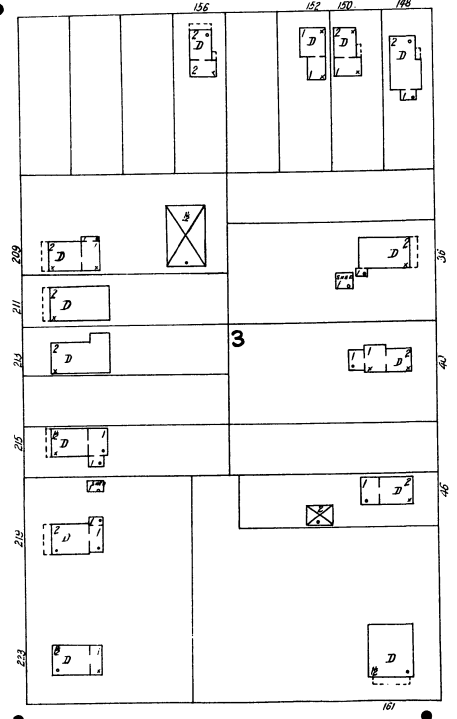
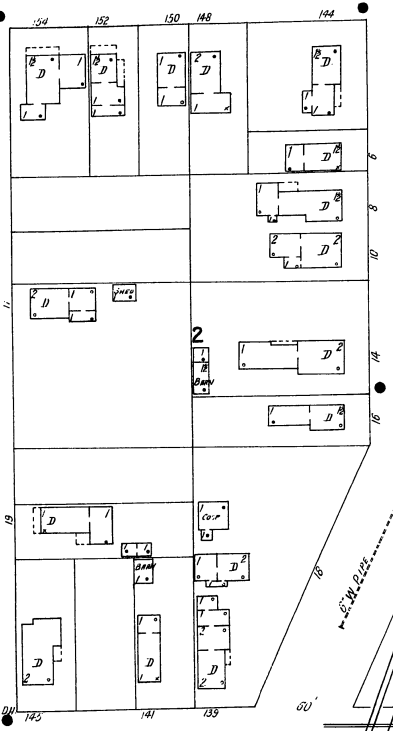
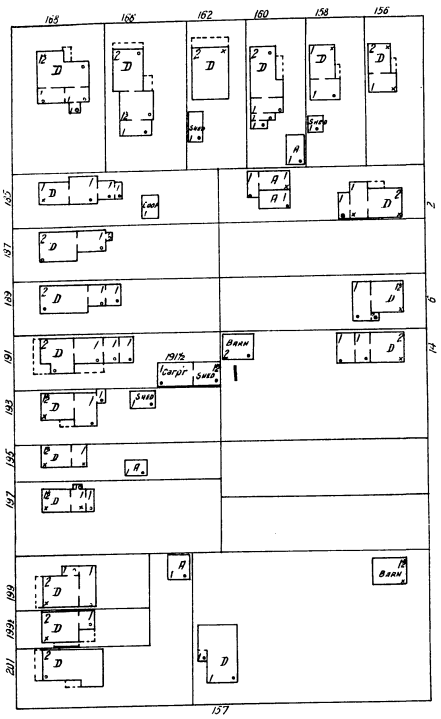
HERRICK

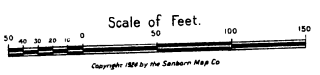
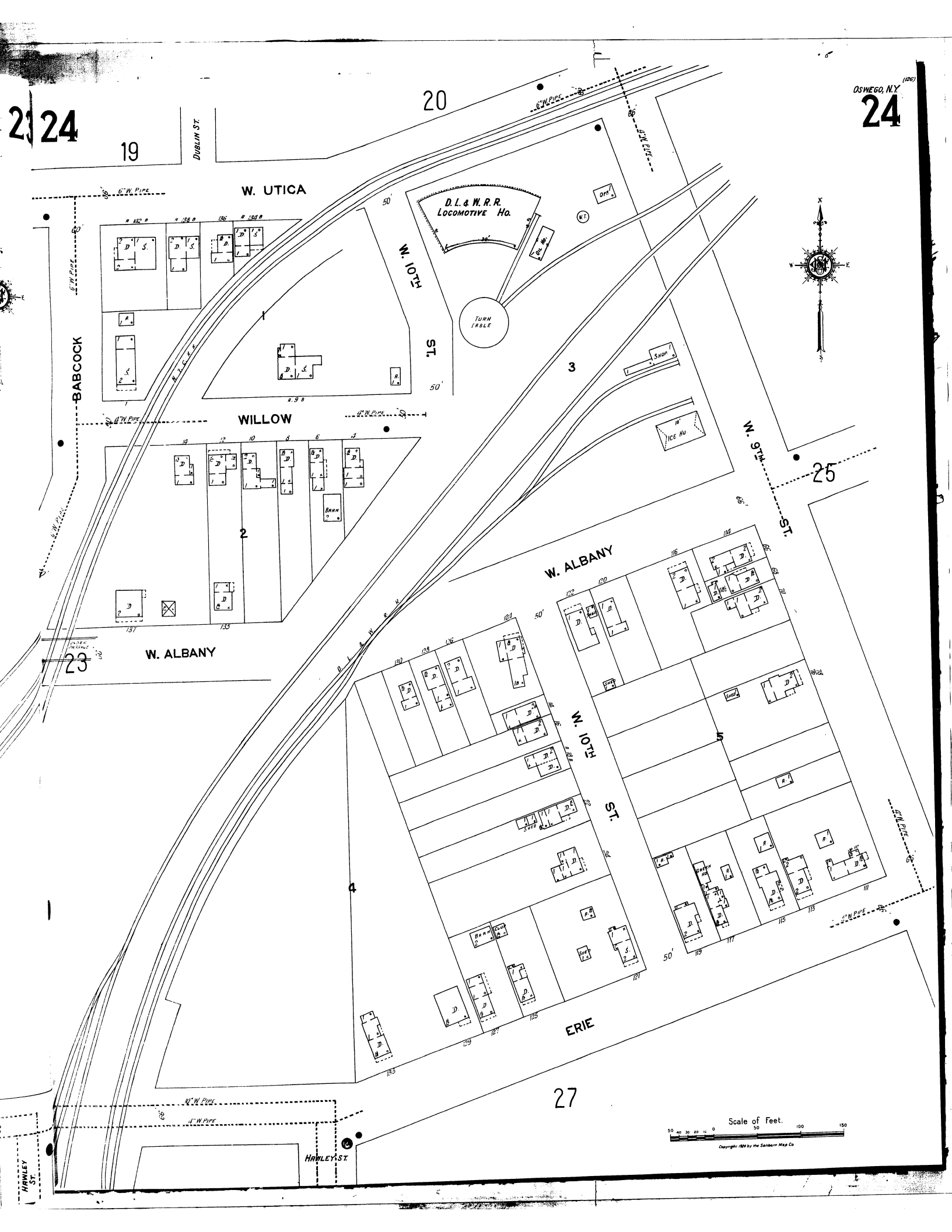
UNDER
PRSS
ERIE

41

10' W. PIPE
4' W. PIPE

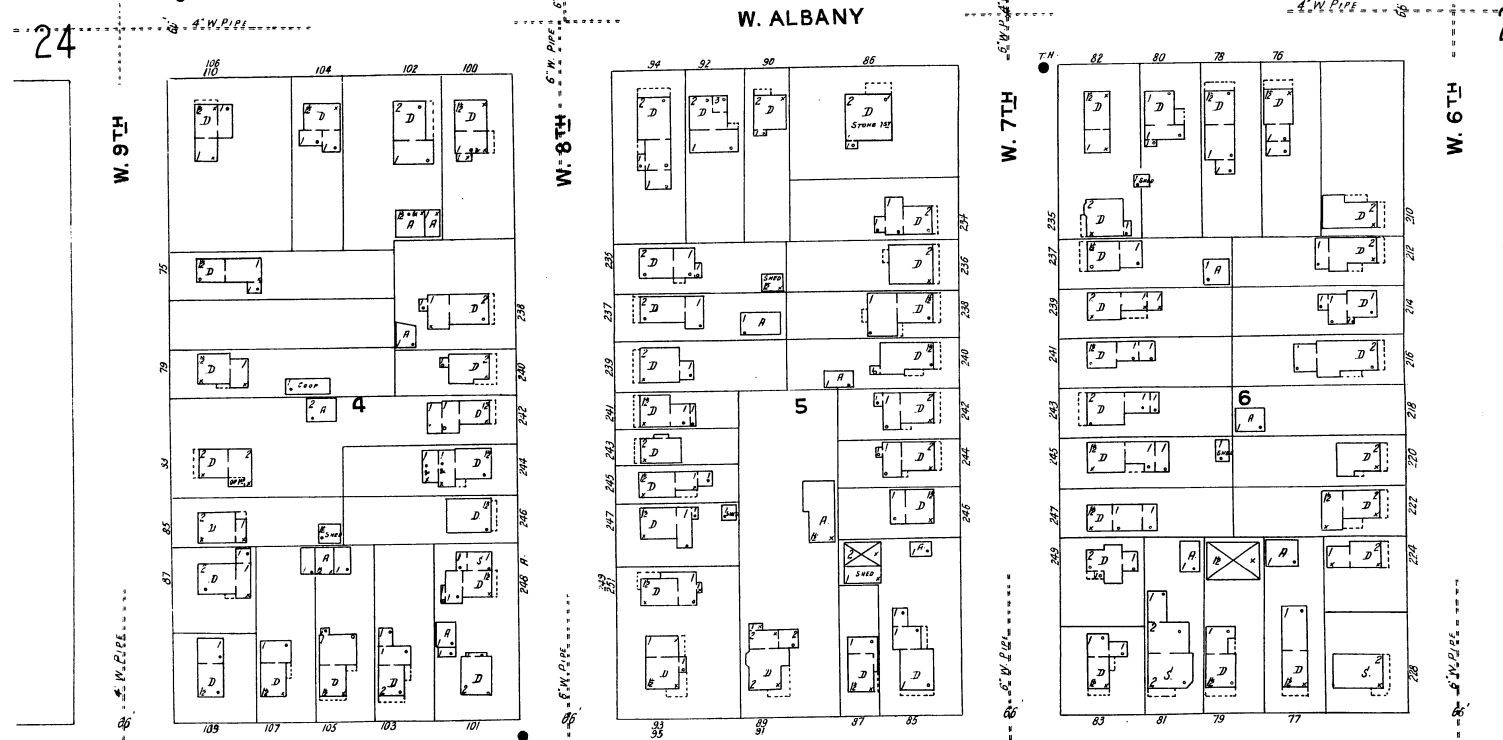
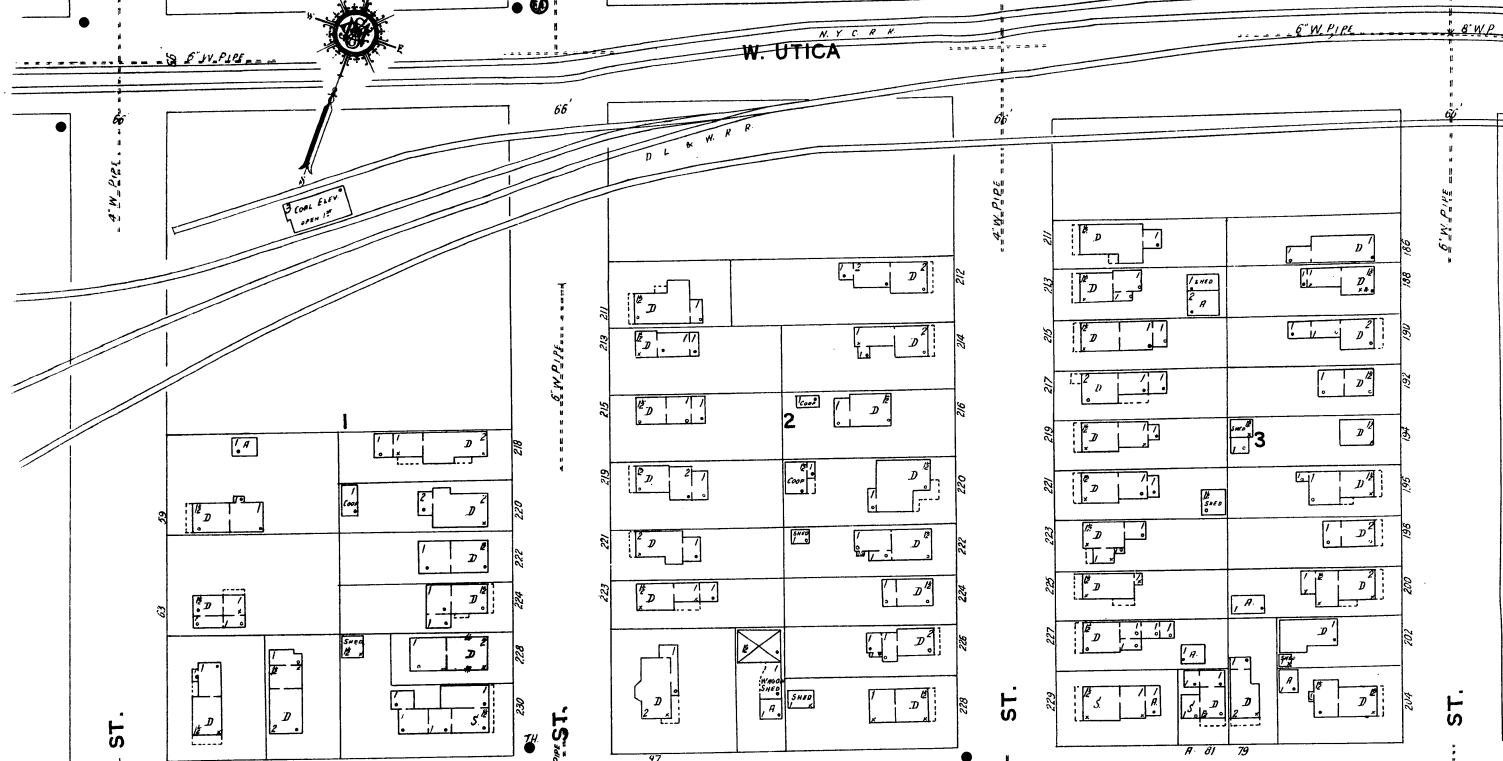
HANLEY ST.





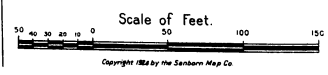
OSWEGO, N.Y.
25

25



ERIE

28



Copyright 1984 by the Sanborn Map Co.

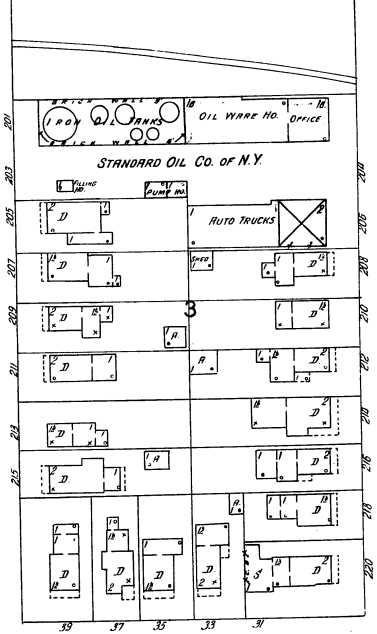
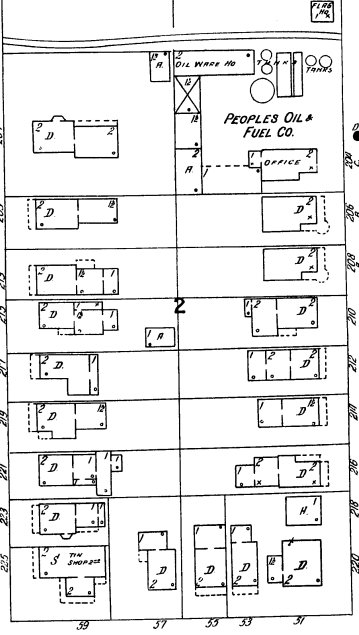
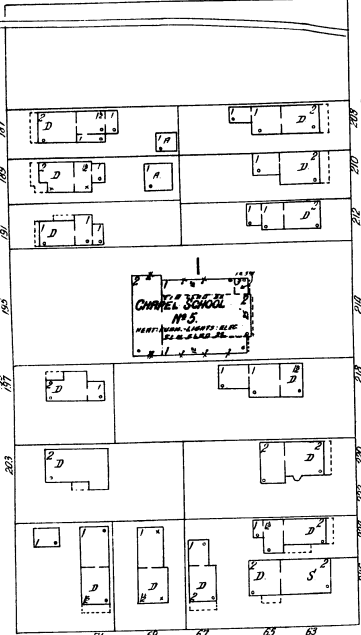

25 26

21

22

OSWEGO, N.Y. (1925)
26

W. UTICA
FULL OF TRACKS



ST.

ST.

ST.

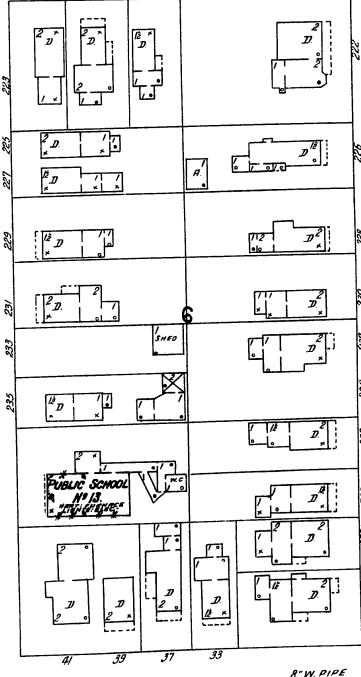
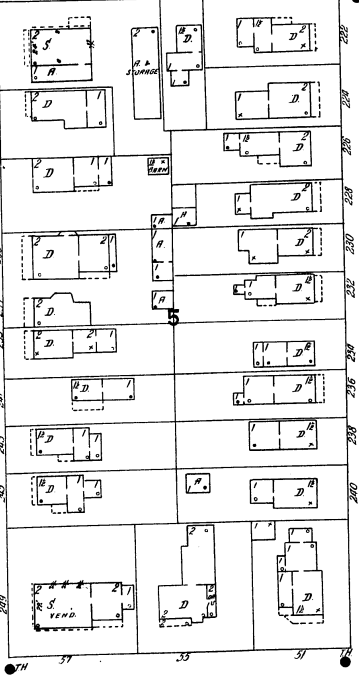
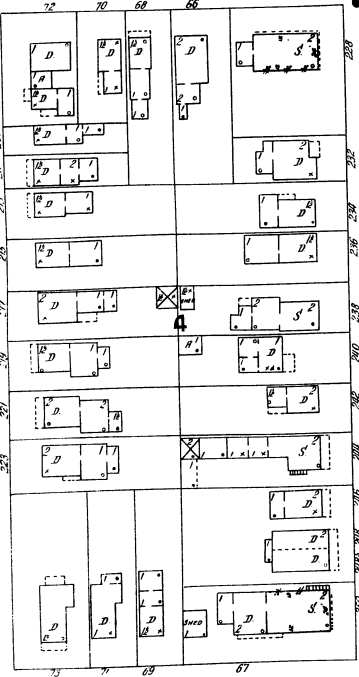
ST.

ST.

W. ALBANY

215

6



W. 6TH ST.

W. 6TH ST.

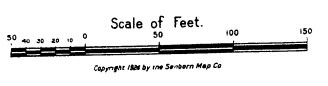
W. 5TH ST.

W. 4TH ST.

W. 3RD ST.

ERIE

29



(128) OSWEGONY
27



41

HAWLEY

ERIE

24

27

W. 9TH ST.

NIAGARA

ST. STEPHEN'S POLISH
R.C. CHURCH
1800-1805
1805-1810

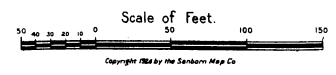
2

HART

3

TALLMAN

43

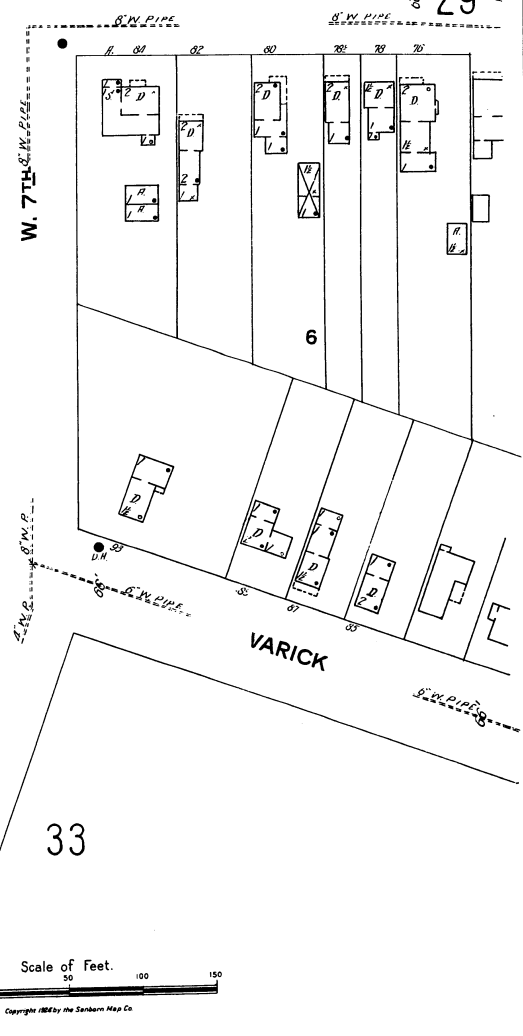
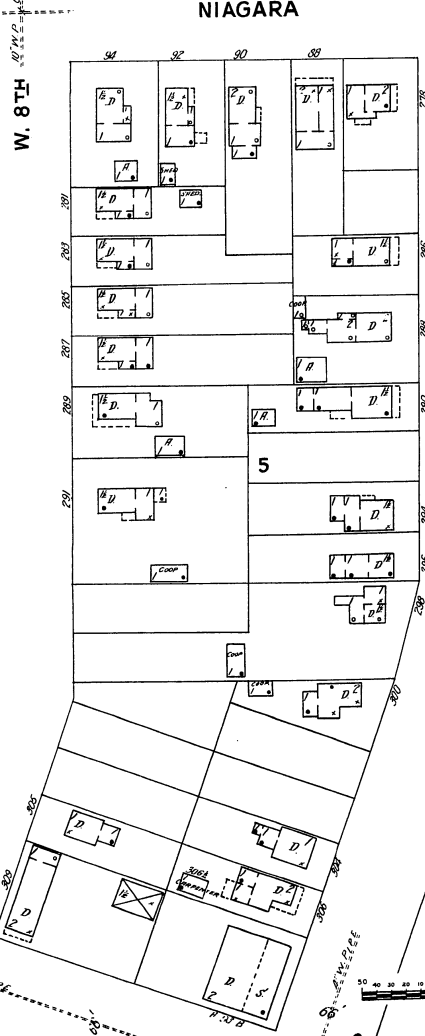
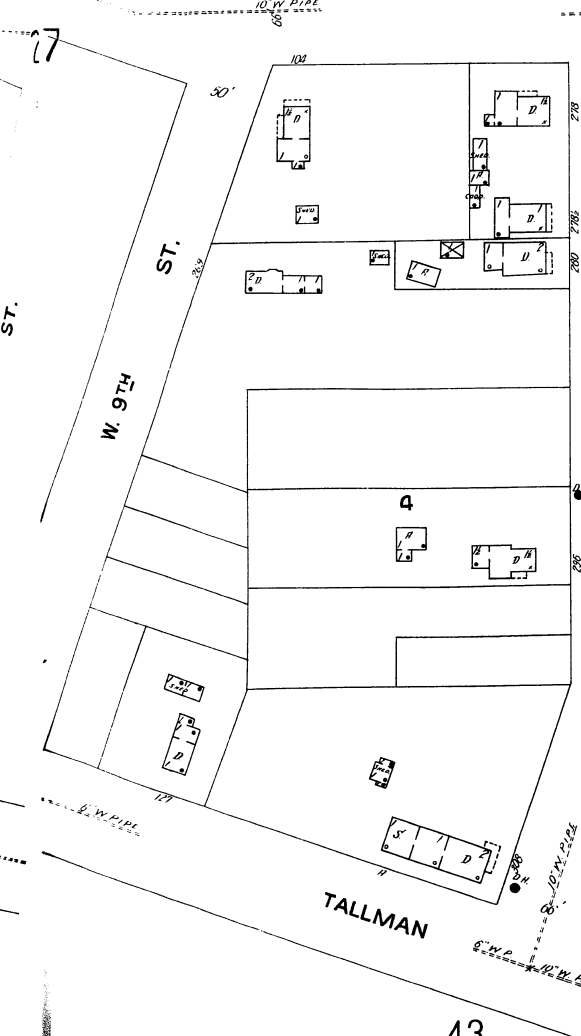
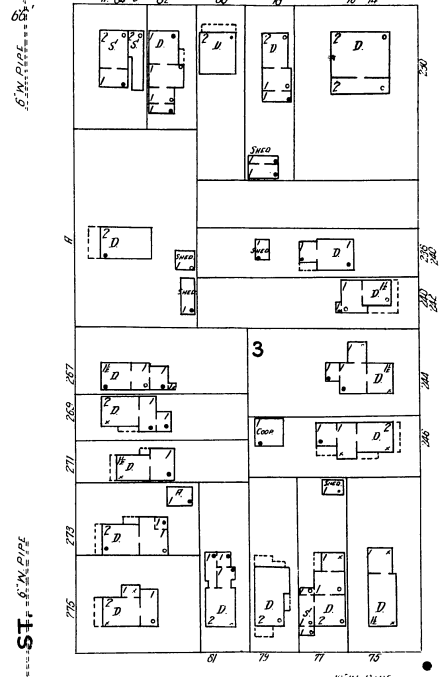
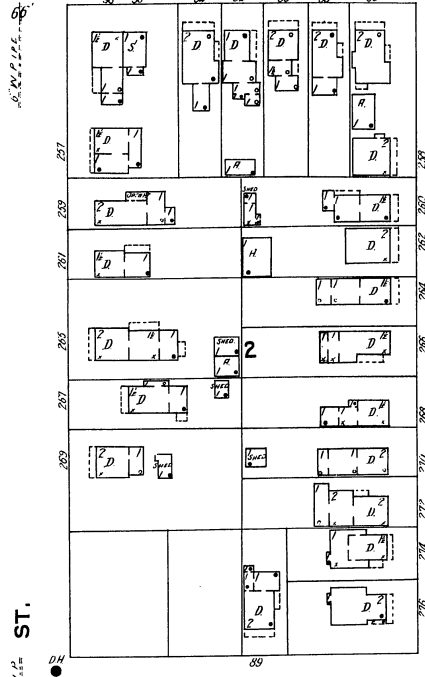
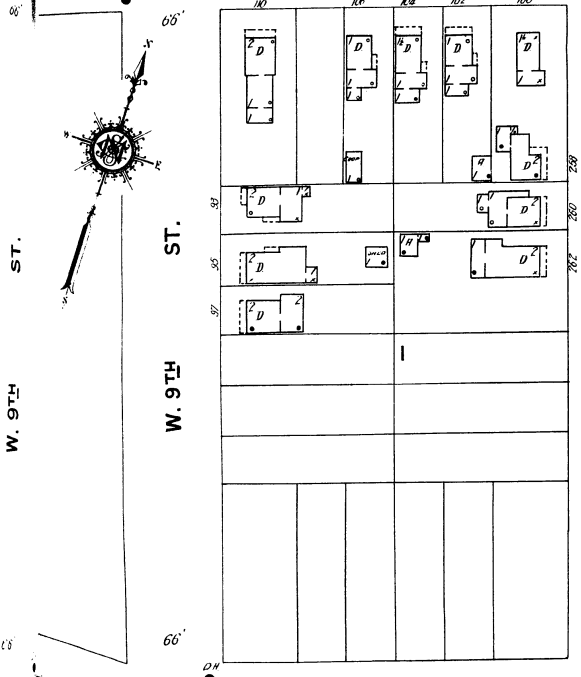


28

25

OSWEGO, NY
28

ERIE



43

Scale of Feet.



Copyright 1985 by the Southern Map Co.

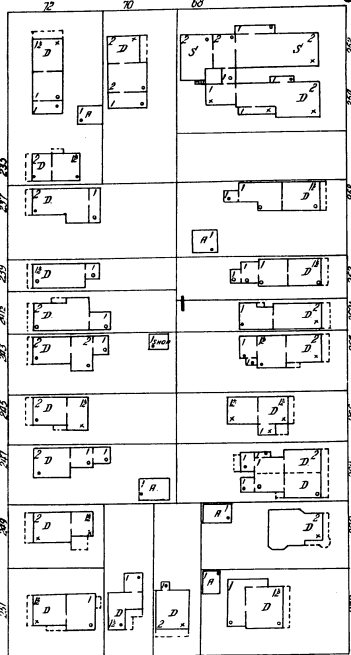
(124)
OSWEGO, N.Y.

29

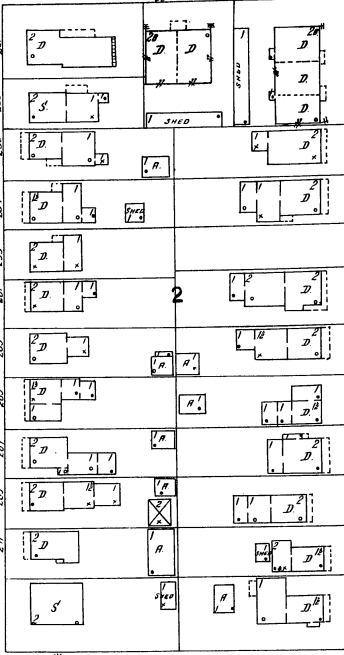
ERIE 26

29

ST.
W. 6TH

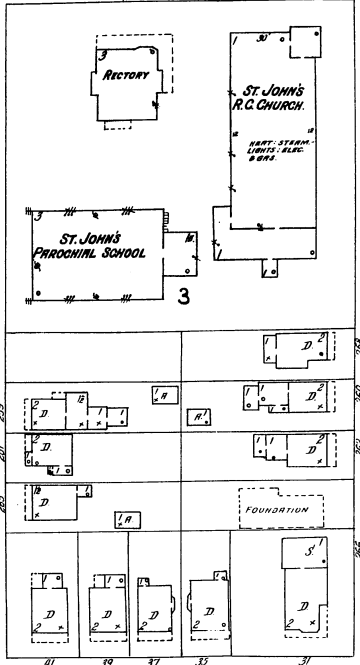


ST.



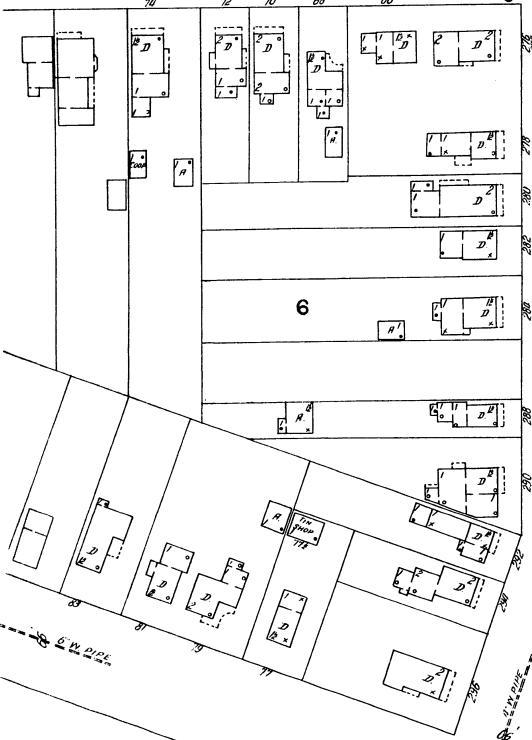
NIAGARA

ST.
W. 4TH

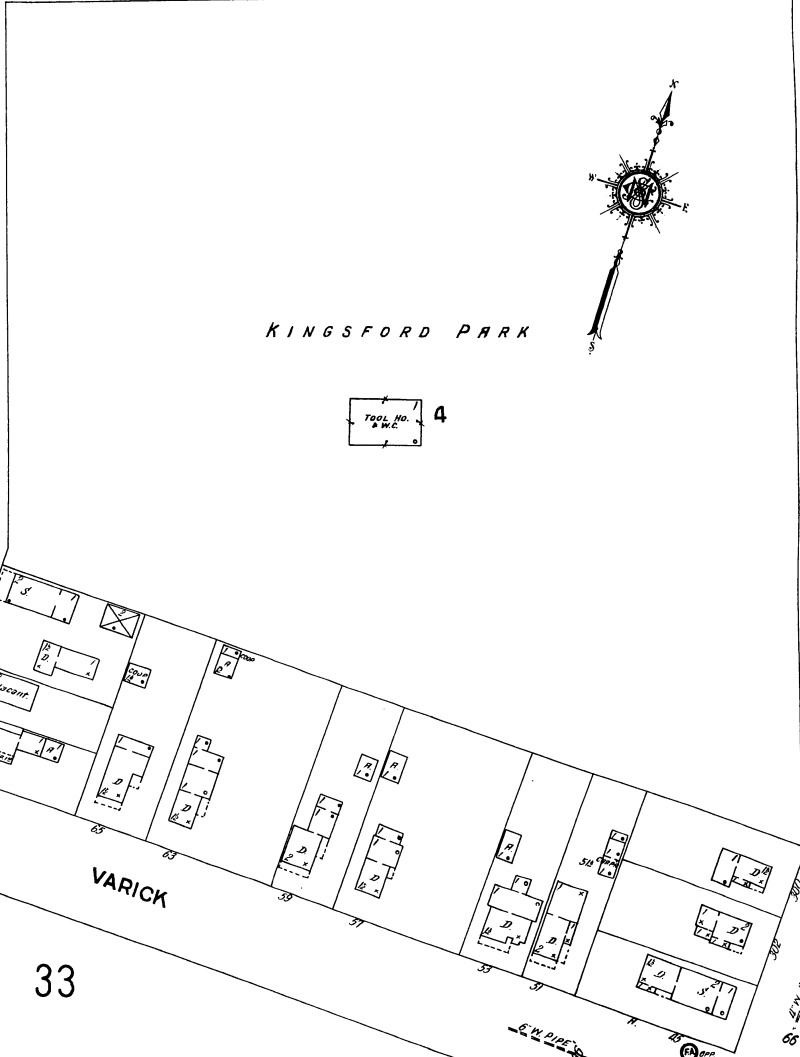


28

ST.
W. 5TH



6



KINGSFORD PARK




TOOL No. 4
S.W.C.

VARICK

33

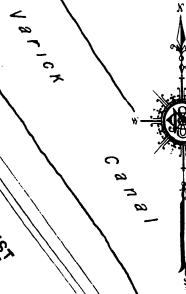
Scale of Feet.



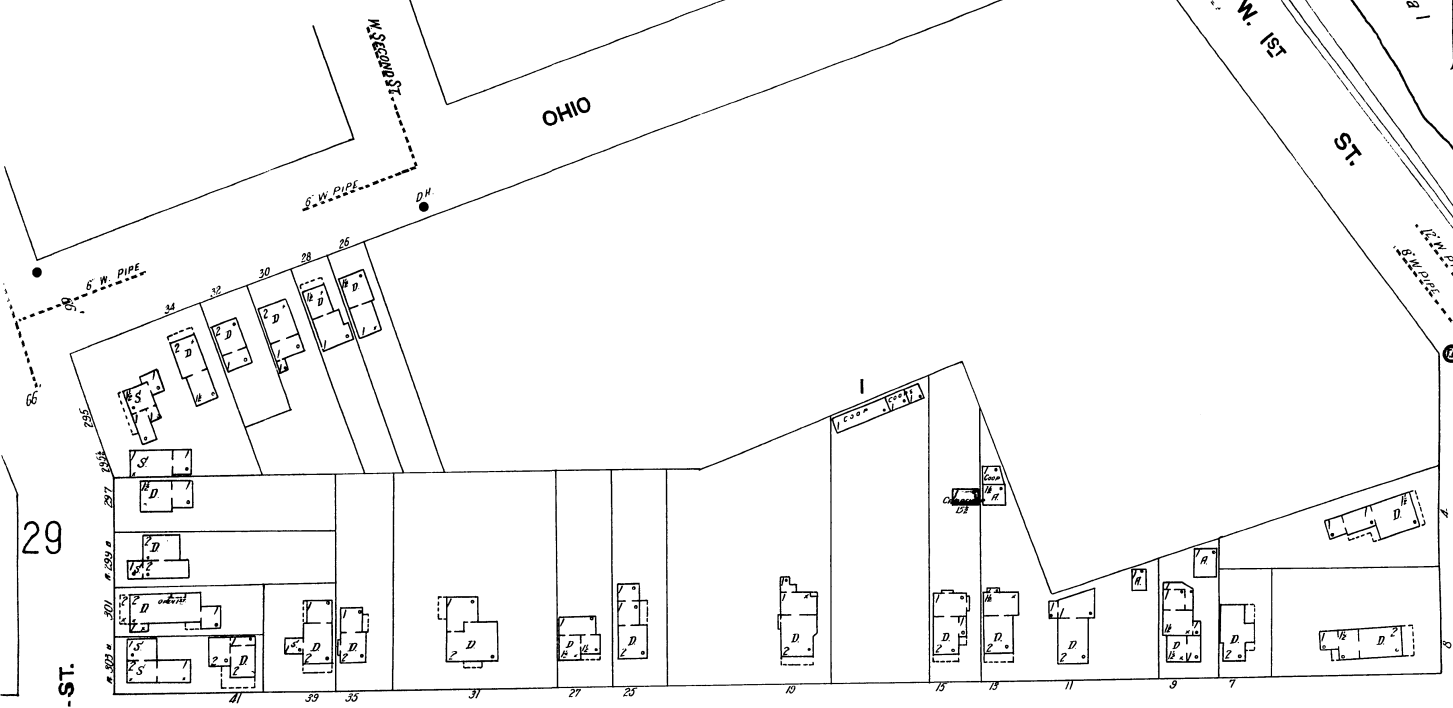
Copyright 1920 by The Sanborn Map Co.

30

OHIO

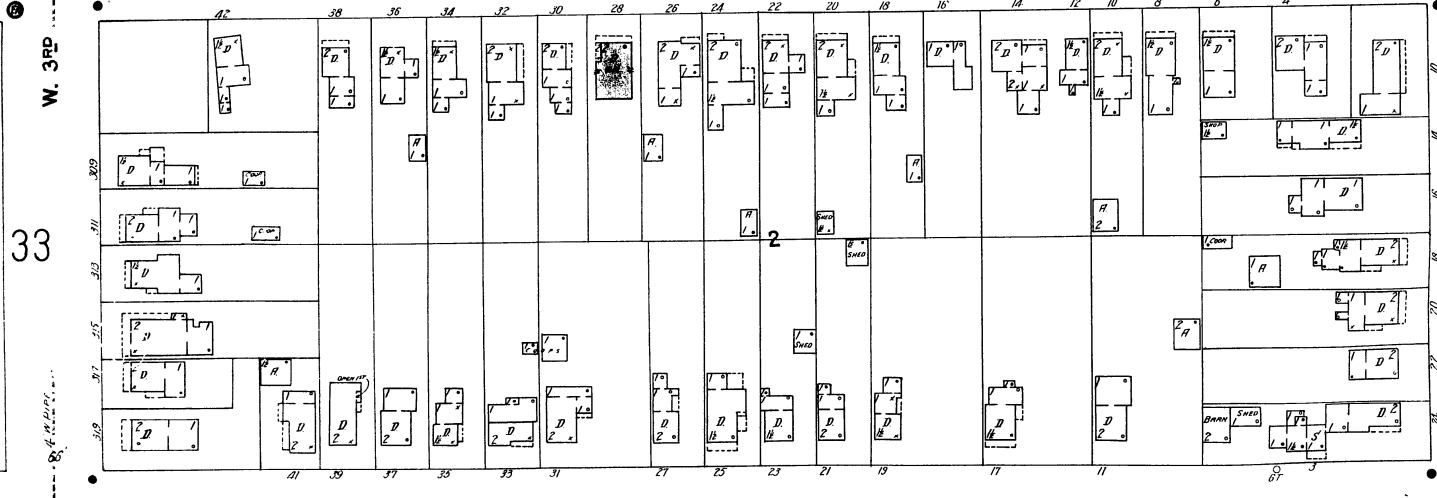


3



29

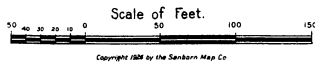
VARICK



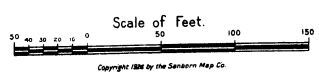
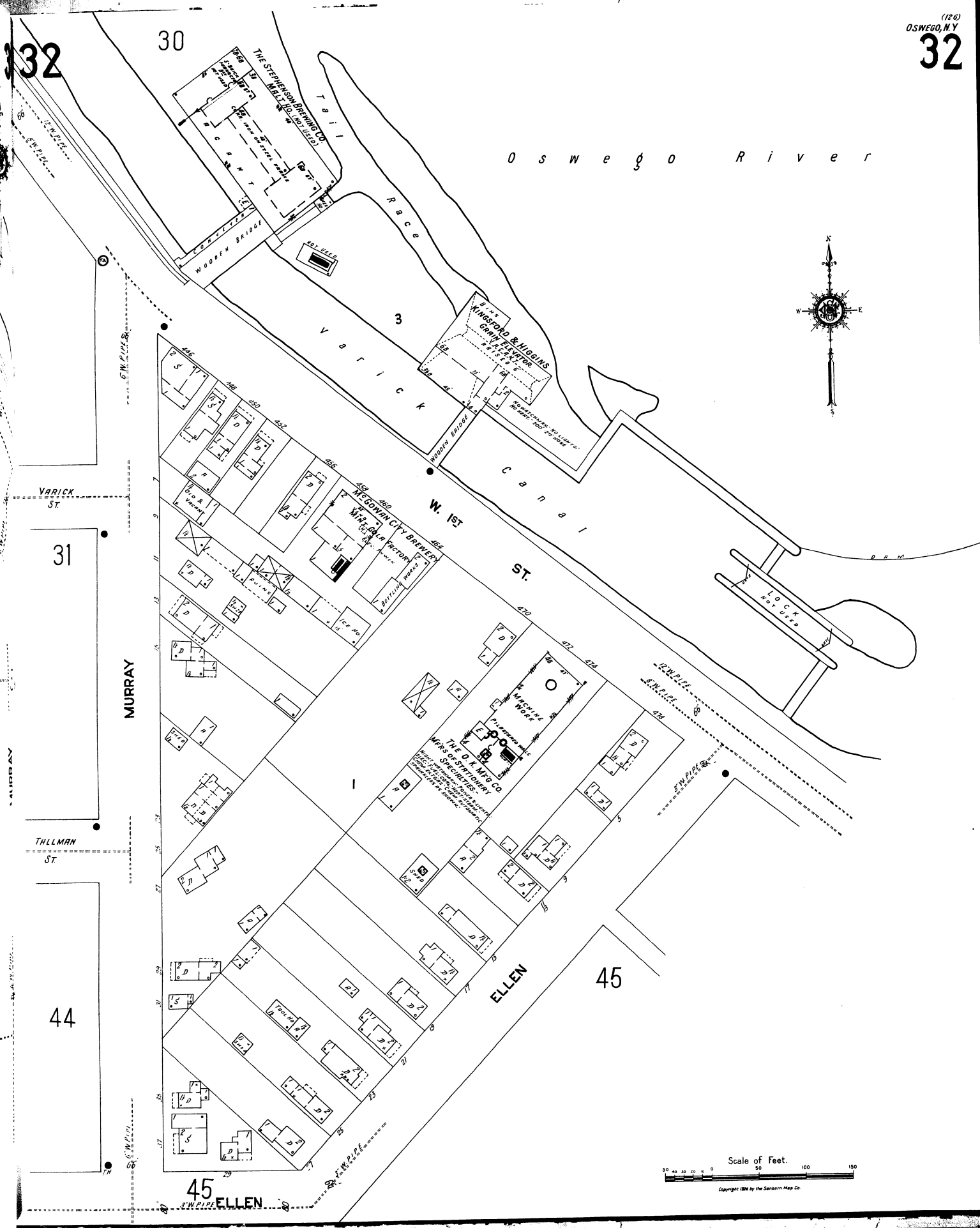
33

TALLMAN

44



O s w e g o R i v e r



1207 OSWEGO, N.Y. 33


31

W. 3RD ST.

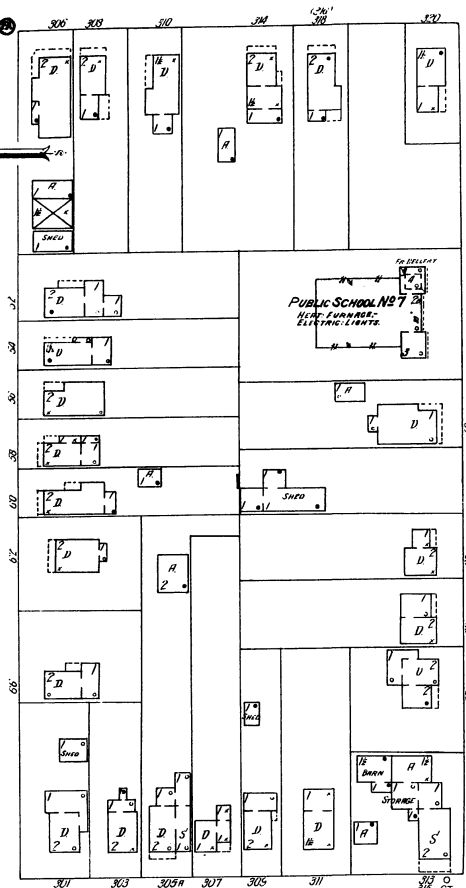
ST.

44

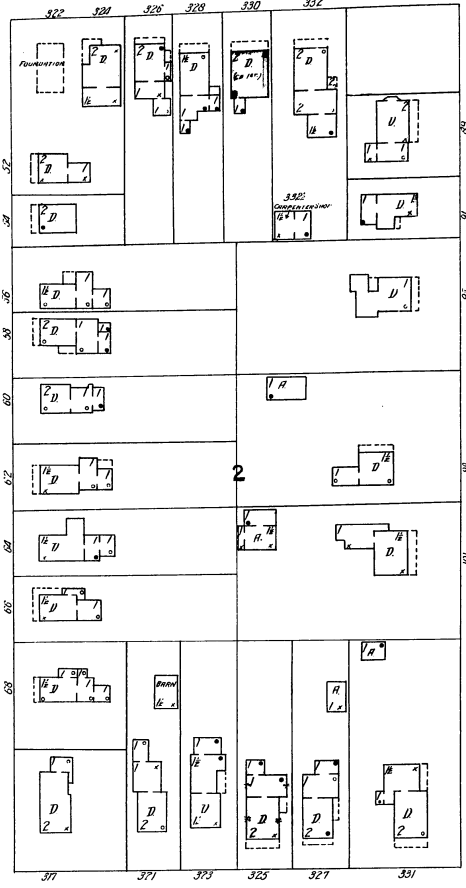
33



VARICK



TALLMAN



ELLEN

29

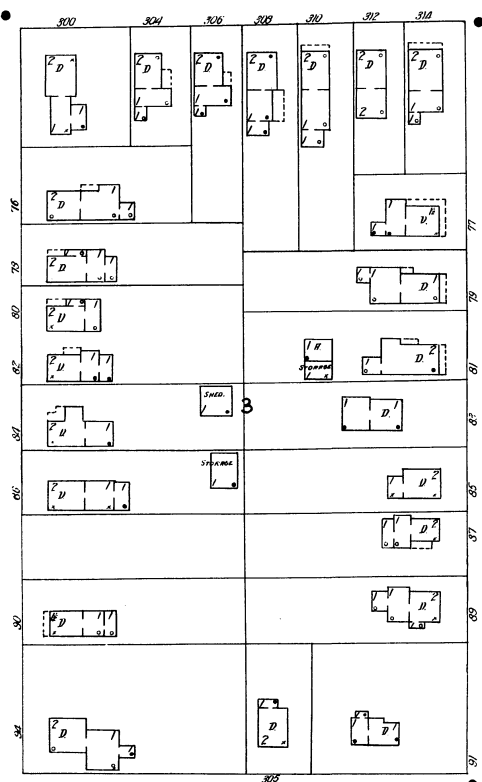
39

44

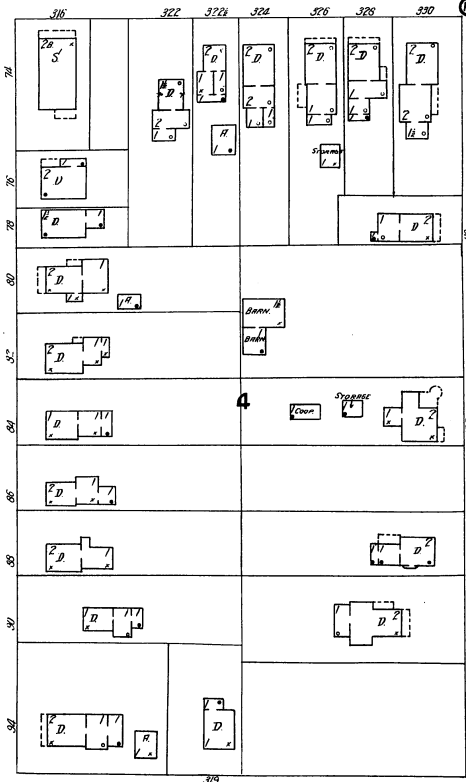
W. 5TH ST.

ST.

28



TALLMAN



ELLEN

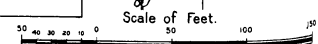
43

28

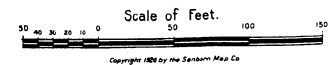
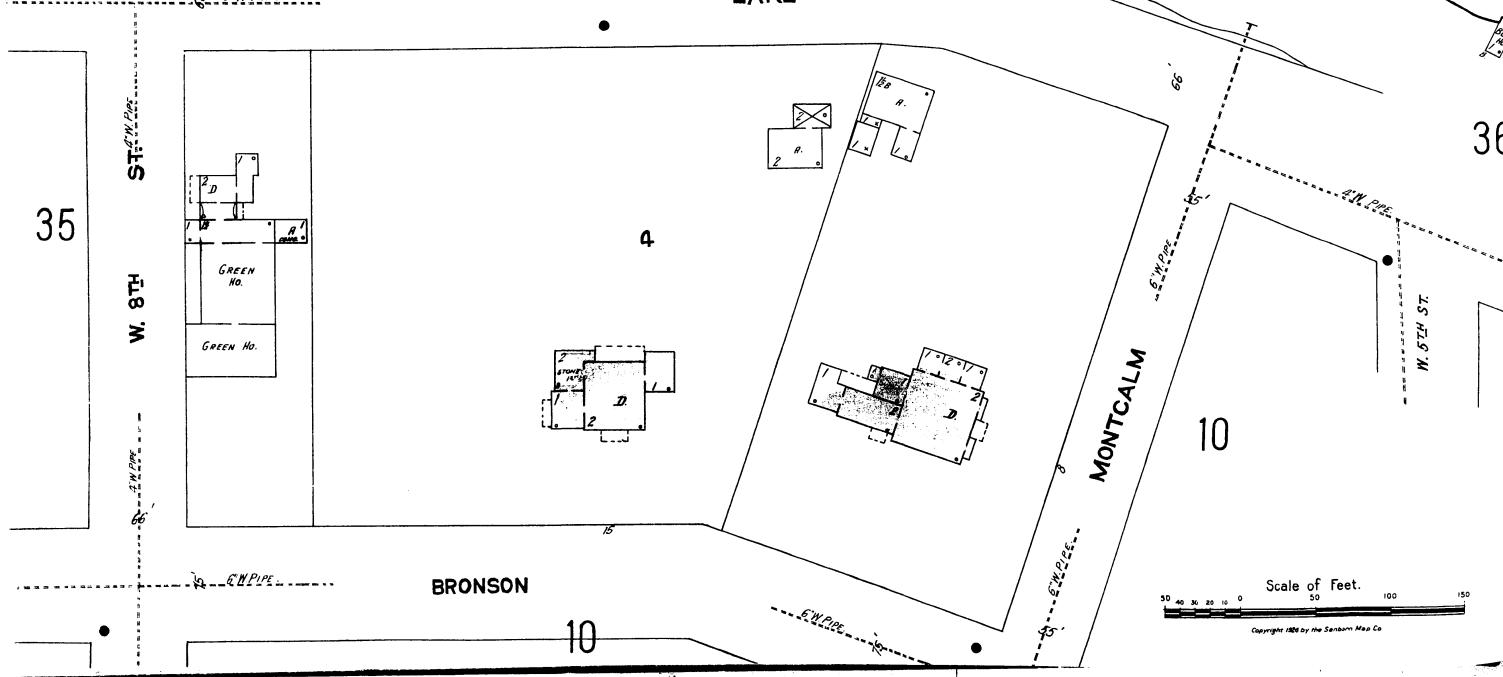
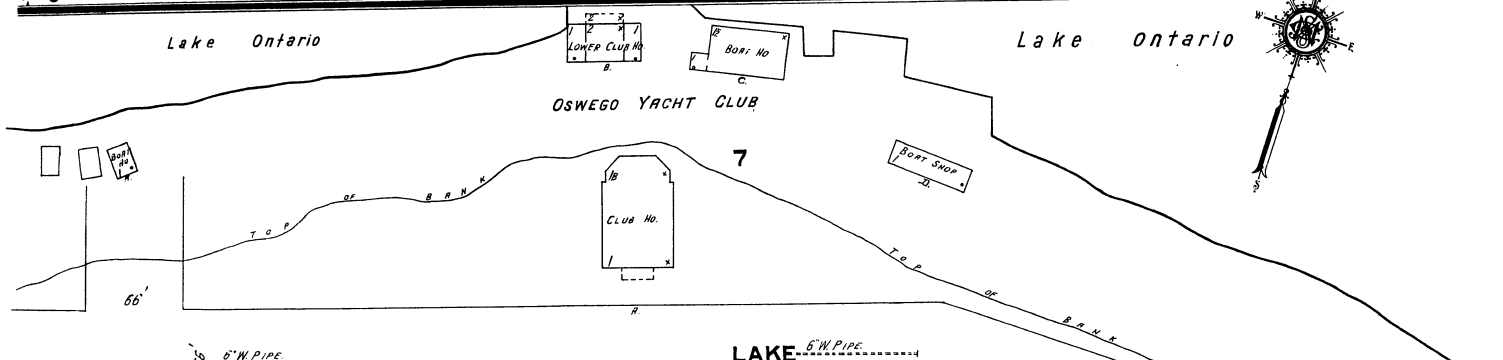
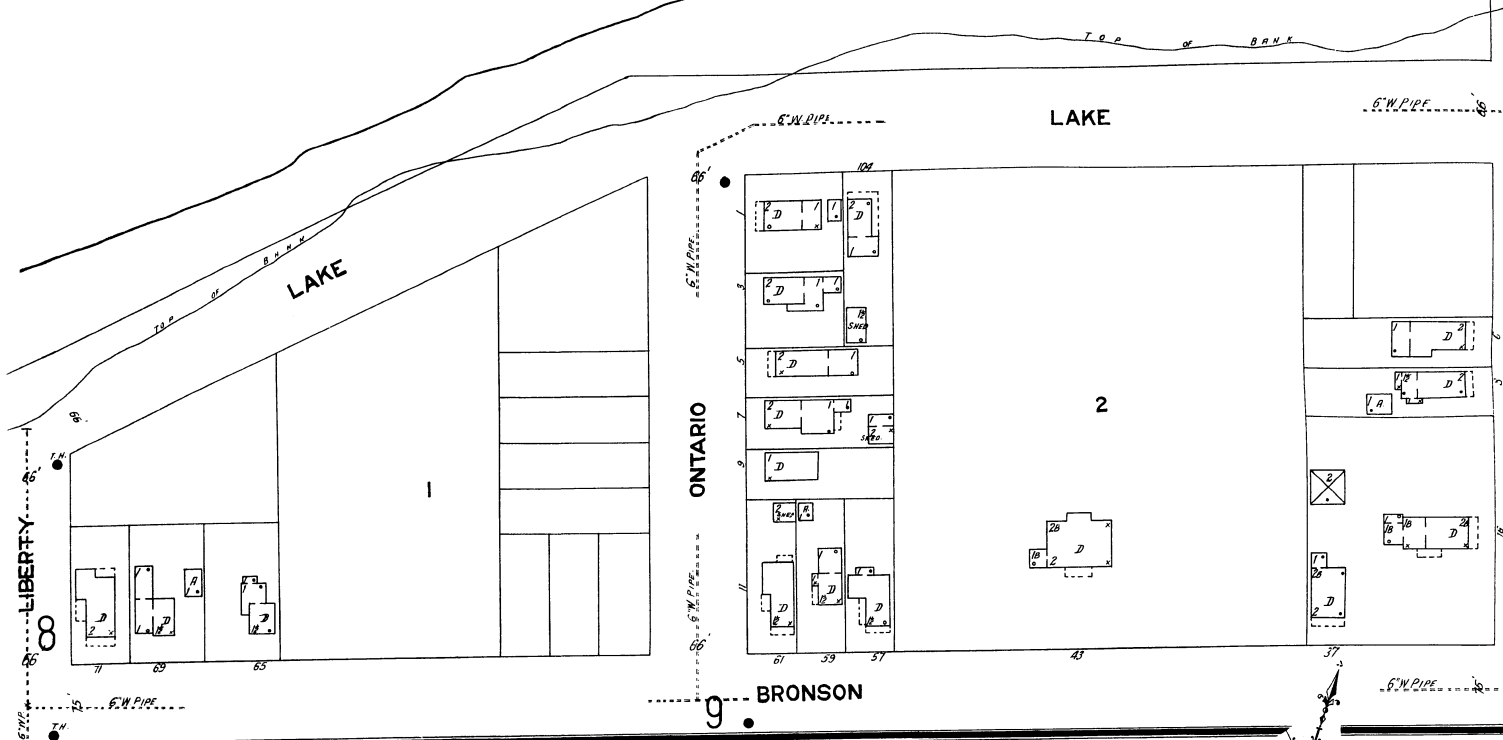
W. 7TH ST.

ST.

43



Copyright 1981 by the Sanson Map Co



Lake Ontario


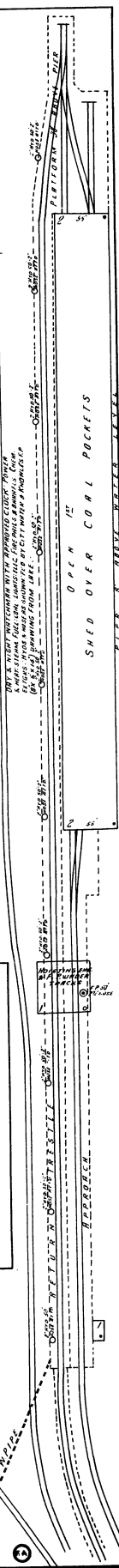
L a k e

O n t a r i o

L a k e O n t a r i o

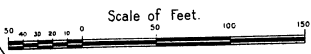
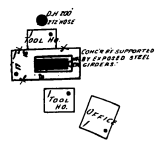
L a k e O n t a r i o

DELAWARE LACKAWANNA & WESTERN R. COAL TRESTLE



12

W. PIER NO. 5



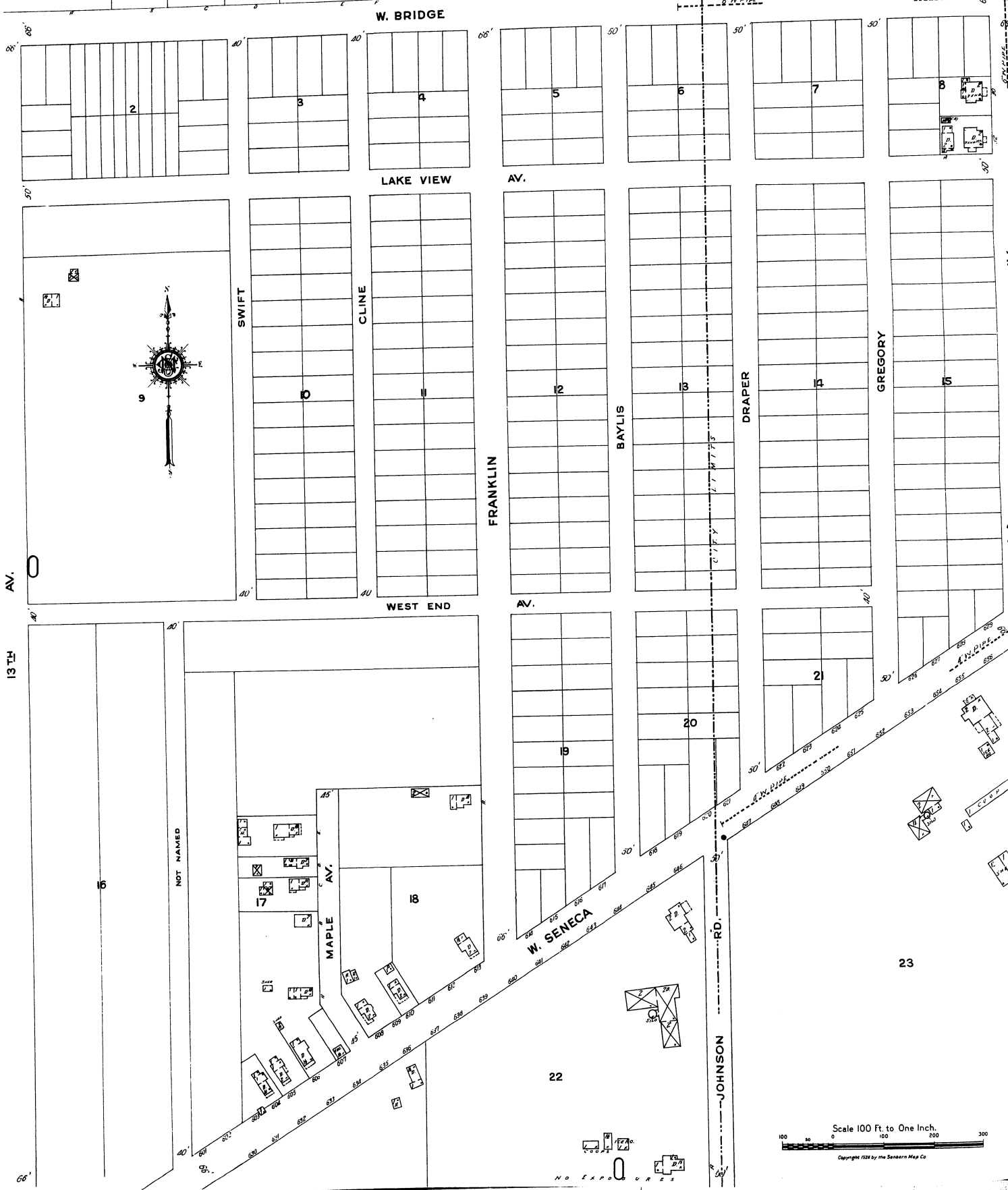
Copyright © 1924 by the Sanborn Map Co

W. 5TH ST.

35

LAKE

S I I P



13TH AV.

W. BRIDGE

LAKE VIEW

WEST END

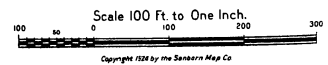

AV.

AV.

W. SENECA


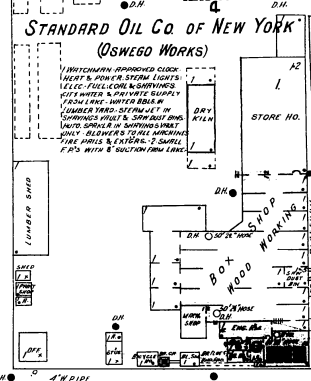
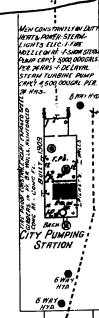
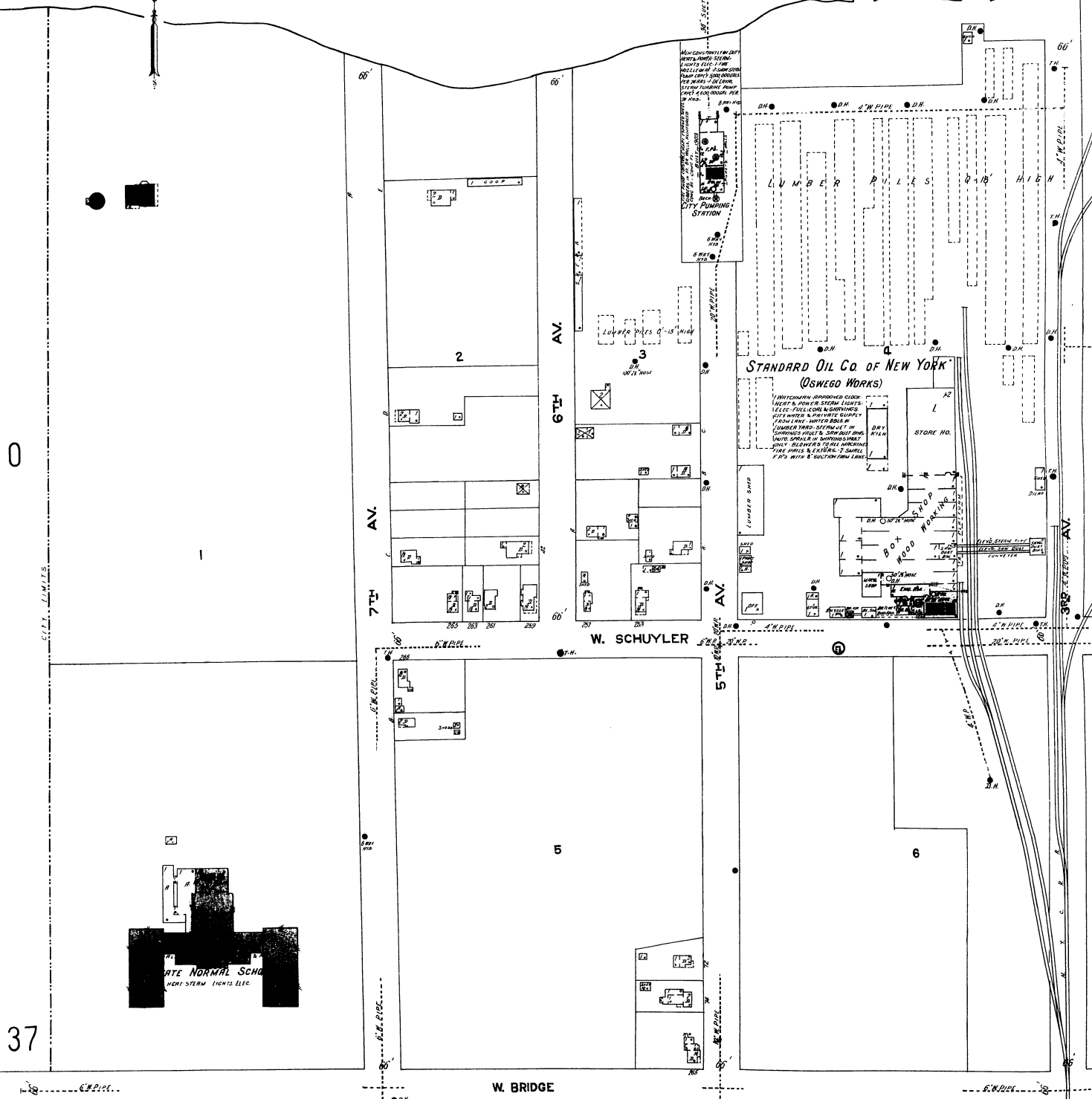
JOHNSON RD.

7TH AV.



NO EXP. URES

L a k e O n t a r i o

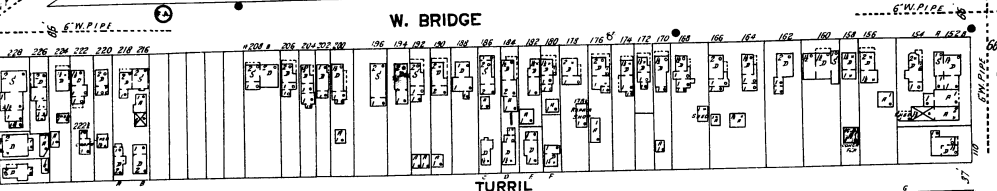


SCALE 100 FT TO AN INCH



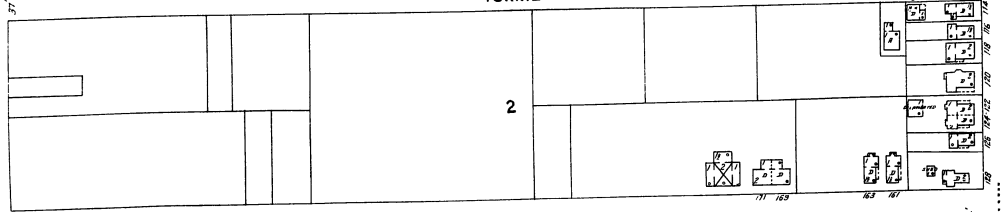
340

34



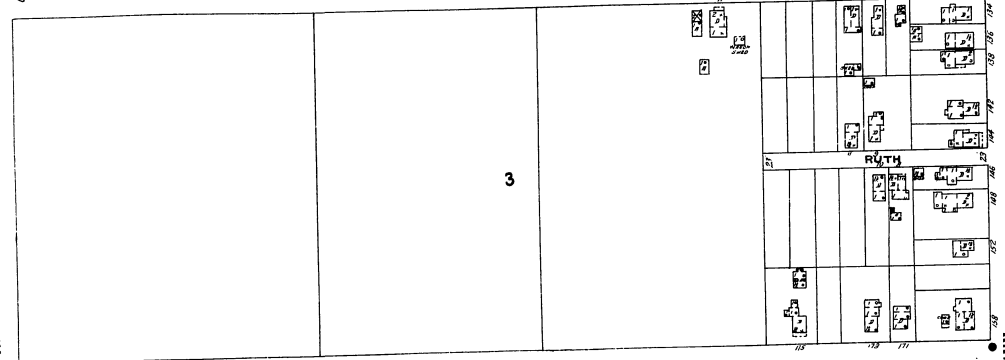
TURRIL

2



W. ONEIDA

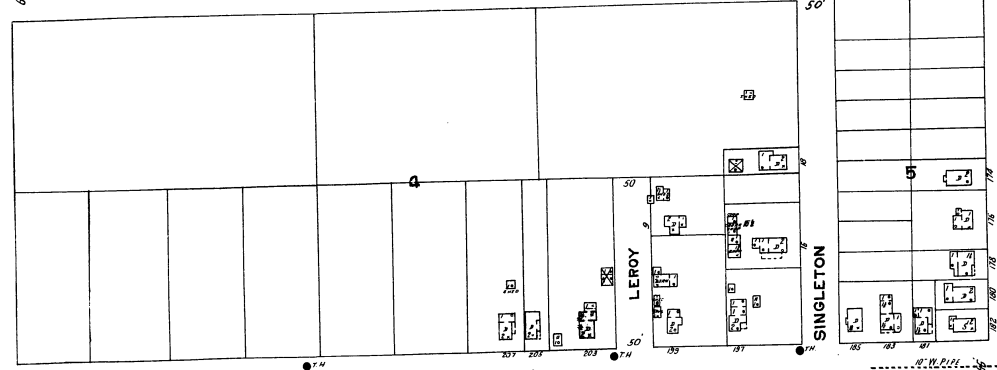
3



W. MOHAWK

38

HILLSIDE AV.



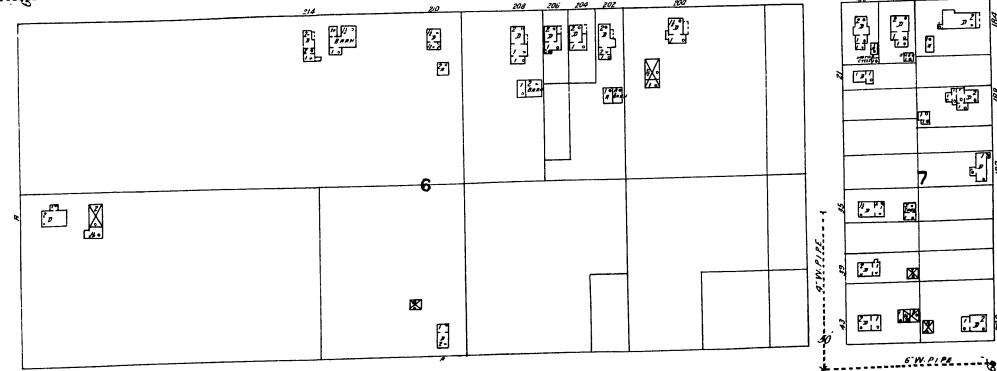
LERROY

SINGLETON

19

LIBERTY

W. UTICA

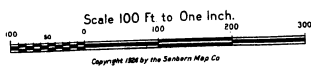



W. ALBANY

NOT GRADED

23

41



0

W. ALBANY

SINGLETON

LIBERTY

ERIE

23



CAR REPAIR SHOP

EXPANDED WITH AN STEEL FRAME STUCCOED WITH 1" OF CONCRETE

CARP. SHOP

CONC. FL.

ERECTING SHOP

MACHINE SHOP


NEW YORK CENTRAL R. R. SHOPS (ONTARIO DIVN)

YARD FULL OF TRACKS

3 NIGHT WATCHMEN WITH APPROVED CLOCKS -
POWER, STEAM & ELEC. LIGHTS ELEC. HEAT STEAM
FUEL OIL & GAS. 10" PIPES & SUPPLY OF HOSE
IN CARP. SHOP - CITY WATER - YARD PIPES &
HOSE AS SHOWN. 2 FIRE PUMPS NO SHOWING
DISCONNECTED FIRE HOSE UNDER THE BILLS
& BRIS. CHEM. EXTORS.

WOOD SHED
TANK TABLE
W. SUPPLY OF HOSE
NO. 10 - STAIRS

Scale 100 Ft. to One Inch.



Copyright 1931 by the Sanborn Map Co.

HAWLEY

ELLEN

LIBERTY

5

6

NOT SHOWN

42

3

5

HOOSAC

14

ASH

15

LARK

16

44

PALOMA

2

3

4

8

6

9

10

11

12

13

17

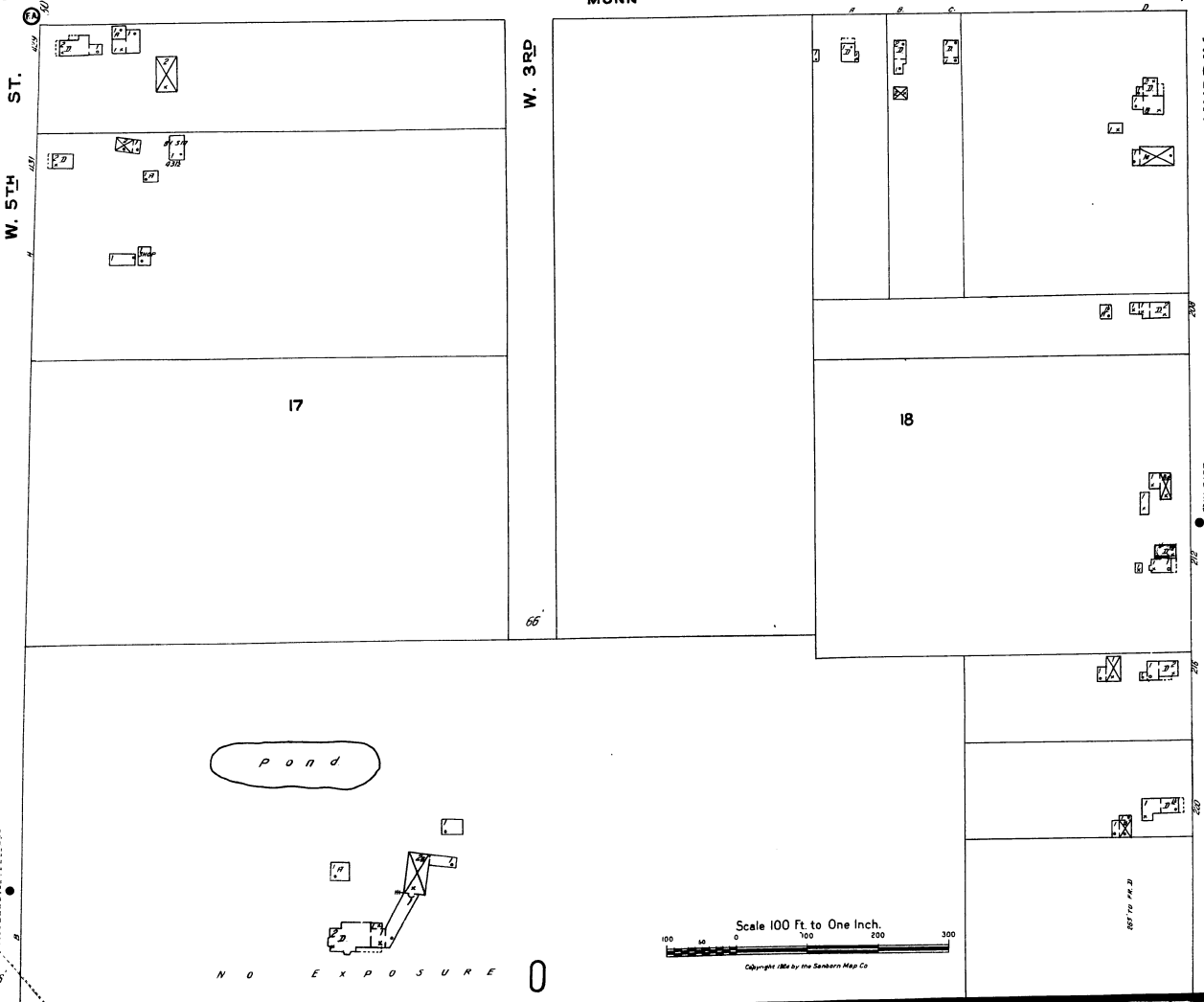
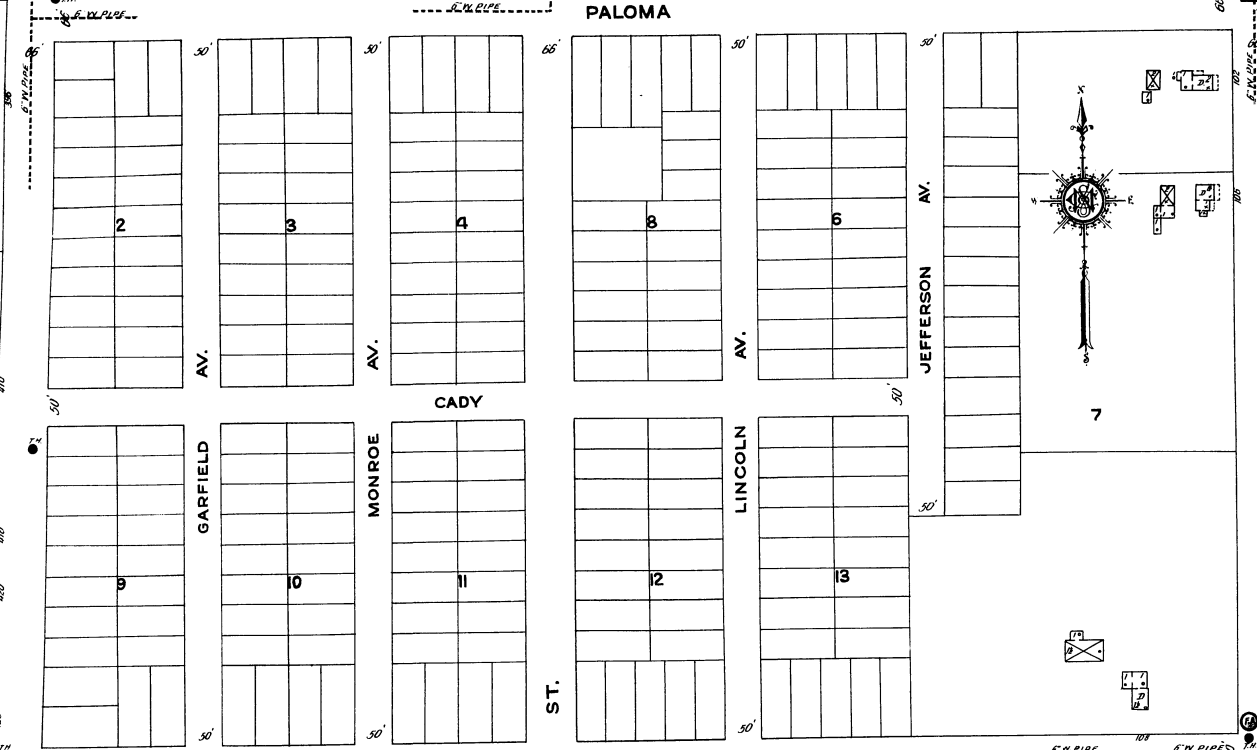
18

19

SCALE 100 FT. TO AN INCH

OSWEGO, N.Y. 42

45



Pond

NO EXPOSURE 0

Scale 100 Ft to One Inch. Copyright 1884 by the Sanborn Map Co.

(28) OSWEGO, N.Y.
43

SCALE 100 FT. TO AN INCH

27

28

43

33

41


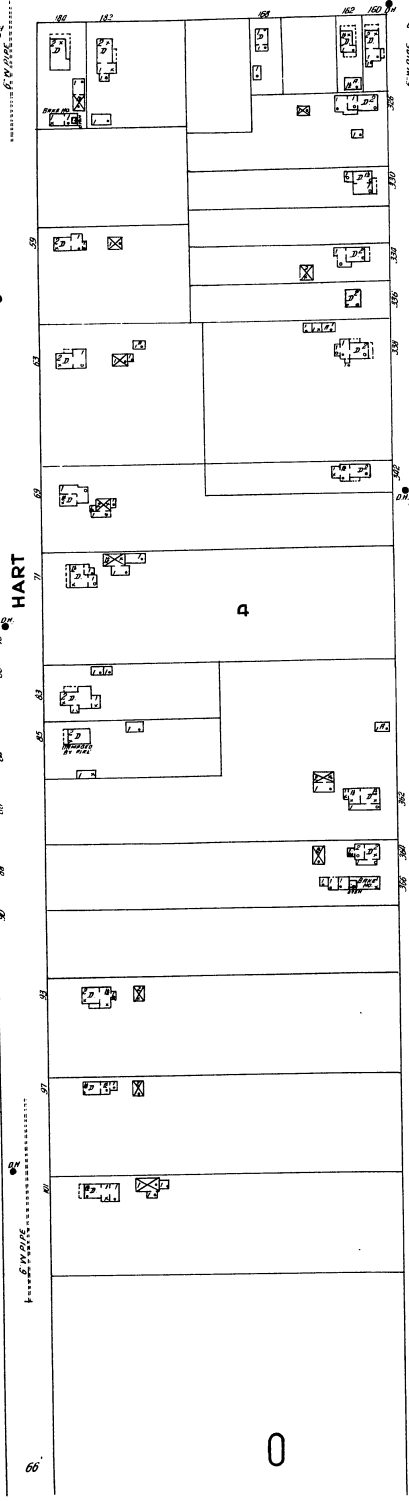
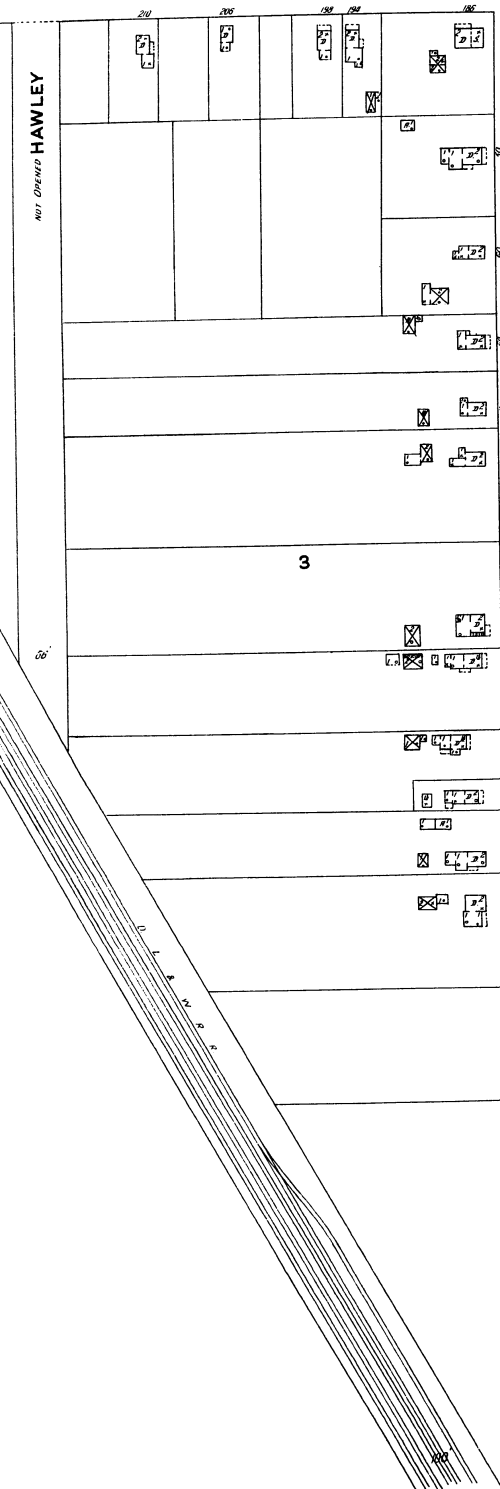
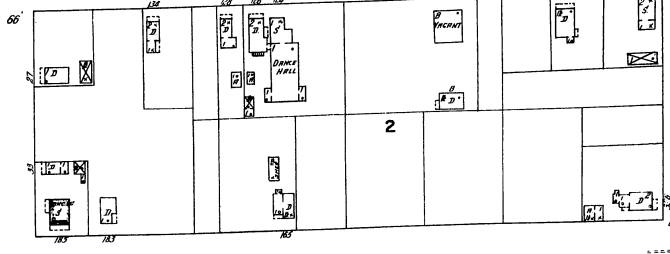
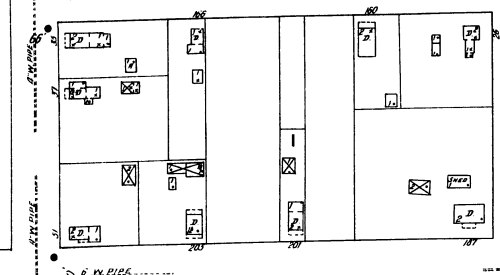
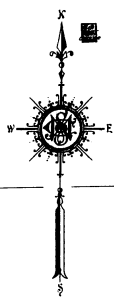
HAWLEY

ELLEN

HART

S. 8TH ST.

OSWEGO ORPHAN ASYLUM

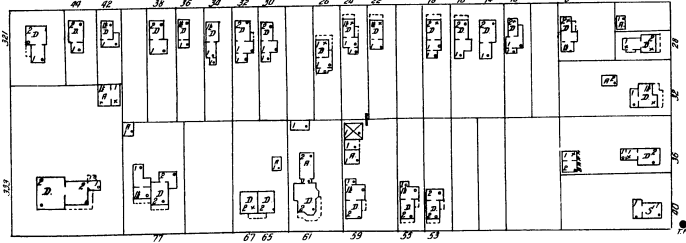


Scale 100 Ft to One Inch.
Copyright 1914 by the Sanborn Map Co



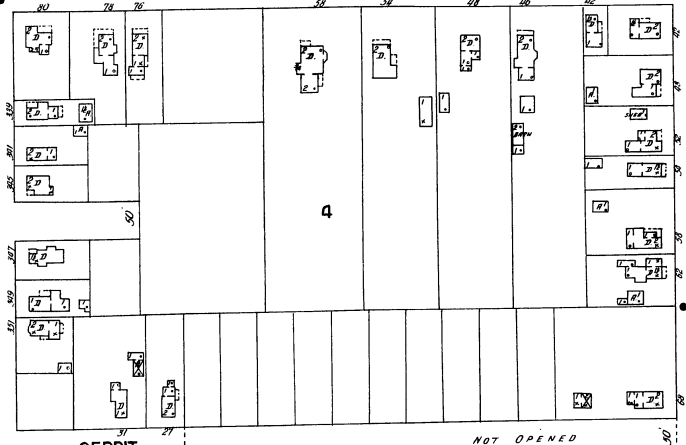
33

TALLMAN

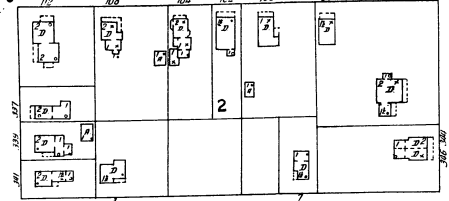


32

ELLEN

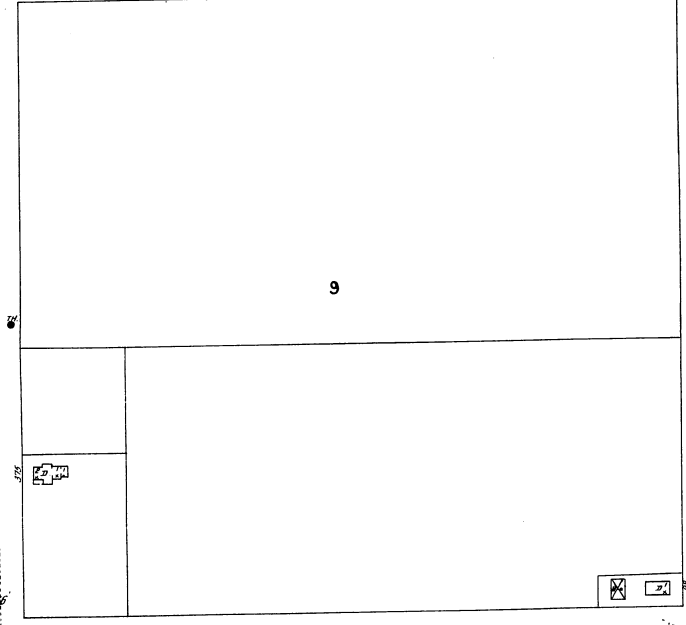


PROSPECT



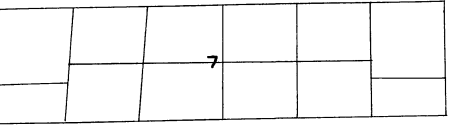
3

GERRIT

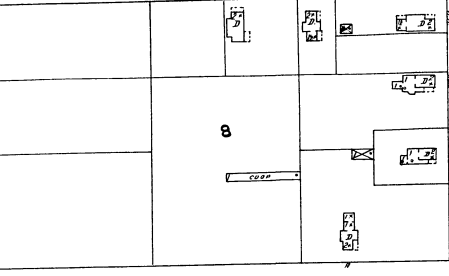


9

MILLER




BURT



8

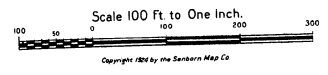
42

PALOMA



MURRAY

45



(126)
OSWEGO, N.Y.
45

SCALE 100 FT. TO AN INCH

32

ELLEN

GERRIT ST.

44

MURRAY

PALOMA ST.

42

Verick Canal

O S W E G O

W. 1ST ST.

EMPIRE STATE RAILWAY
CAR BARN & SUB-STATION.
2 MEN ON DUTY NIGHT. HEAT.
STEAM LUMPS ELEC. FIRE PIPES
& OTHER FIXTURES.

SUB-STATION

45000

OSWEGO CITY PLMS HO
3

NEAT-STEAM LIGHTS-ELECTRIC-FUEL COAL
WATER IRON IN ARTIC. CRACK-4000 WEL
SUSPENDED BY ELEC. RUMPS 10 THE. CARS
& 7-8 GAL. CHEMICALS. FIRE PIPES. WATER
SUPPLY FROM SPRING ON HILL. HOSE
OF BLOSS.

OSWEGO CENTRE
Located 3/4 Miles S.W. of City

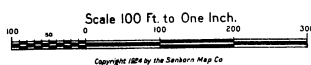
HIGHWAY



OSWEGO COUNTRY CLUB
2-20 GAL. CHEMICALS. 100' DIA.
HOSE. CITY WATER. HYD. AS SHOWN.

NO EXPOSURE ANY SIDE

MUNN

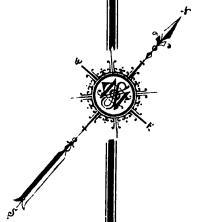


4200

200

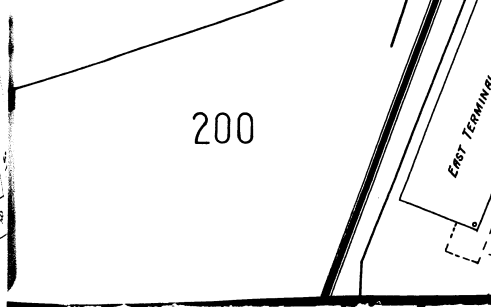
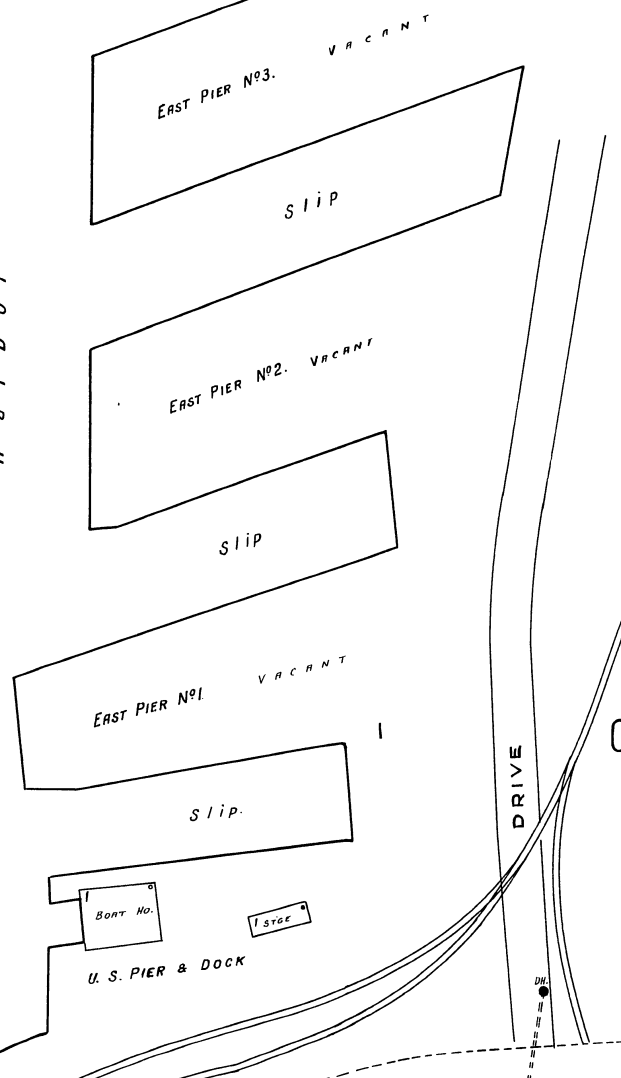
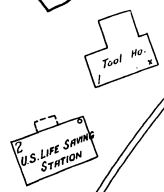
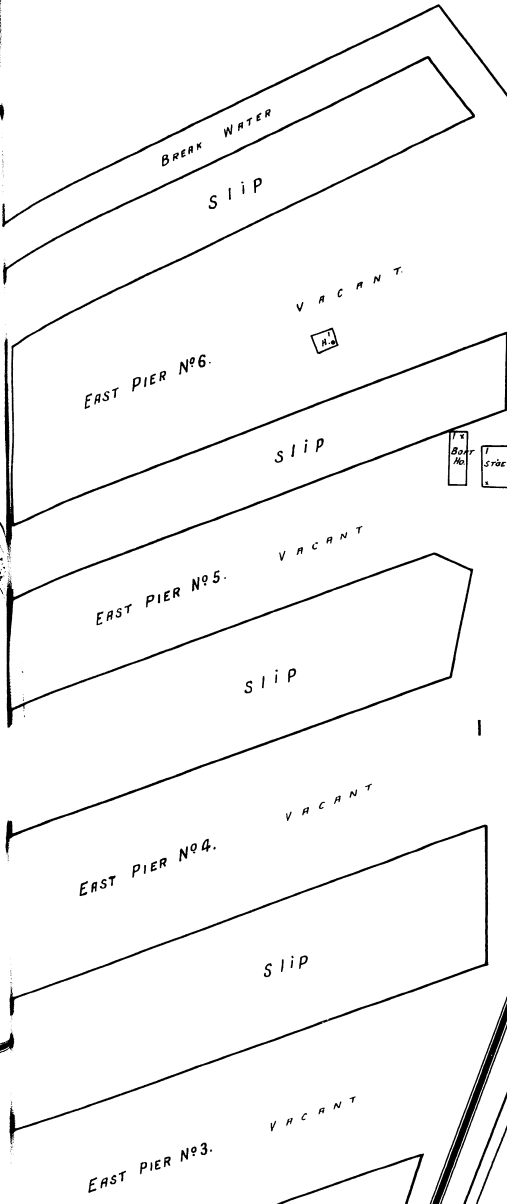
OSWEGO, N.Y. (1925)
200

Lake Ontario



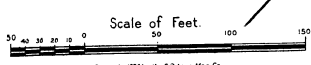
H a r b o r

CENTRE
less No. 1



DRIVE

N O E K T O N S U R F



Copyright 1925 by the Schenectady News Co

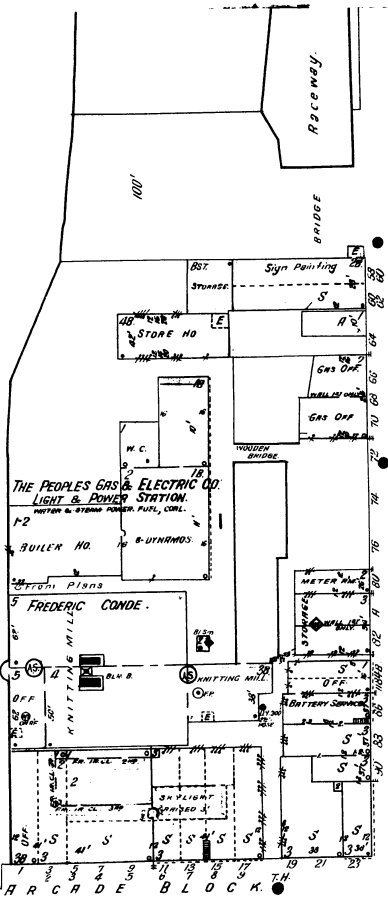
208

E. SCHUYLER ST.

(28)
OSWEGO, N. Y.
201

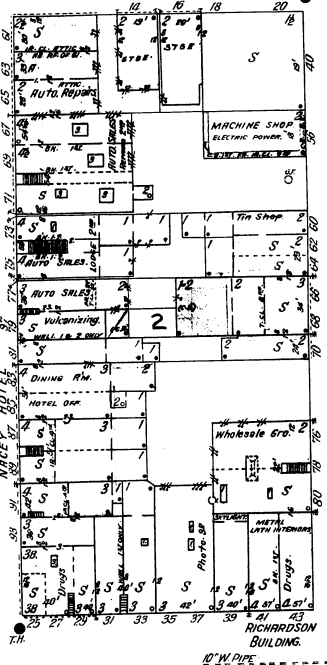


FREDERIC CONDE.
KNITTED SPECIALTIES.
KNIT WEATHER SHIRT CLOTH
KNIT WATER AND STAIN
PROOF ELEC. HEAT STAIN FIRM
BALLS IS KNIVES KNIFE/KNIT
WHOLESALE & RETAIL. 500 W. HILL
5000 CAL. WT. 1/2" ROOF HOOD
OUTSIDE SHAKES ON S SIDE OF
HILL.



208

201

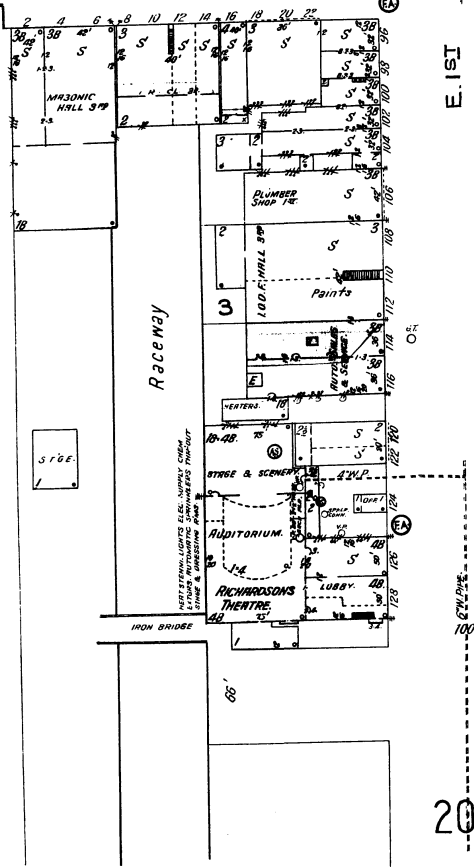
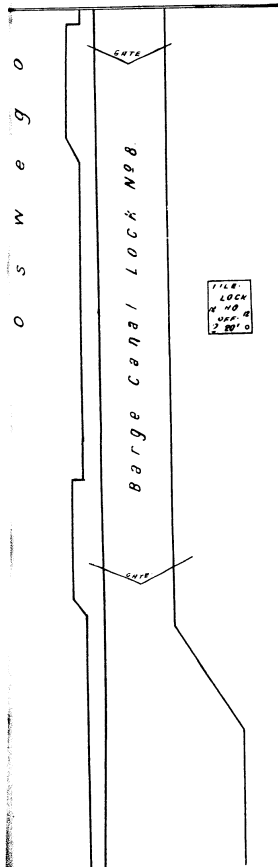


ST.

ST.

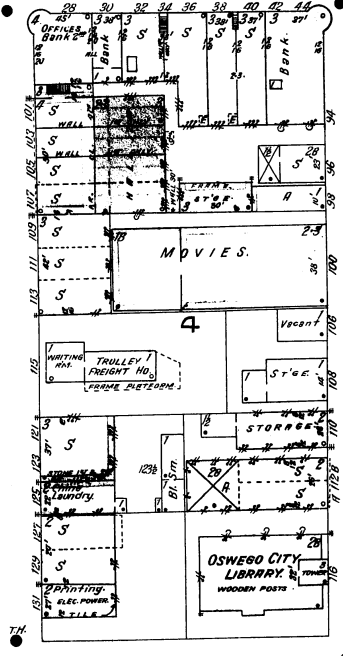
E. BRIDGE

202



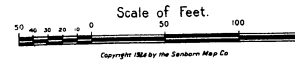
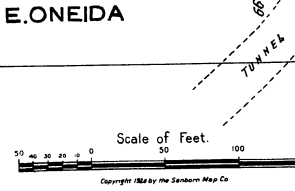
E. 1ST

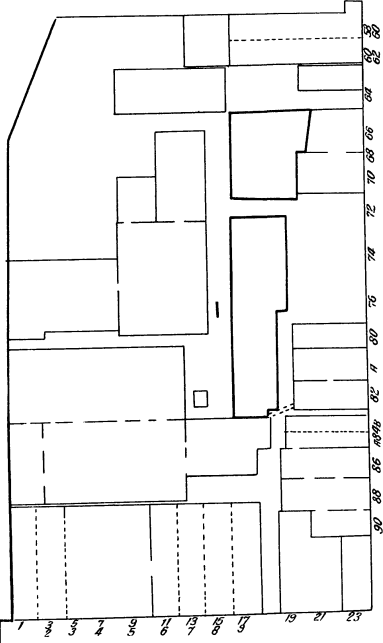
E. 2ND



E. ONEIDA

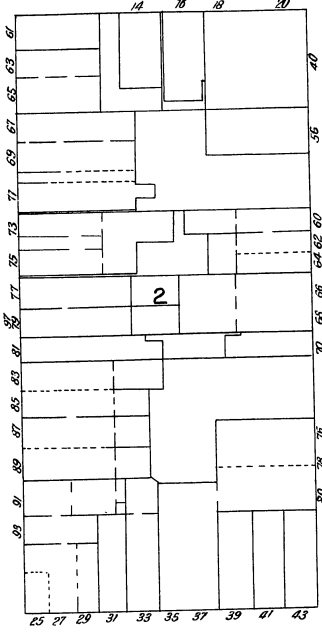
205





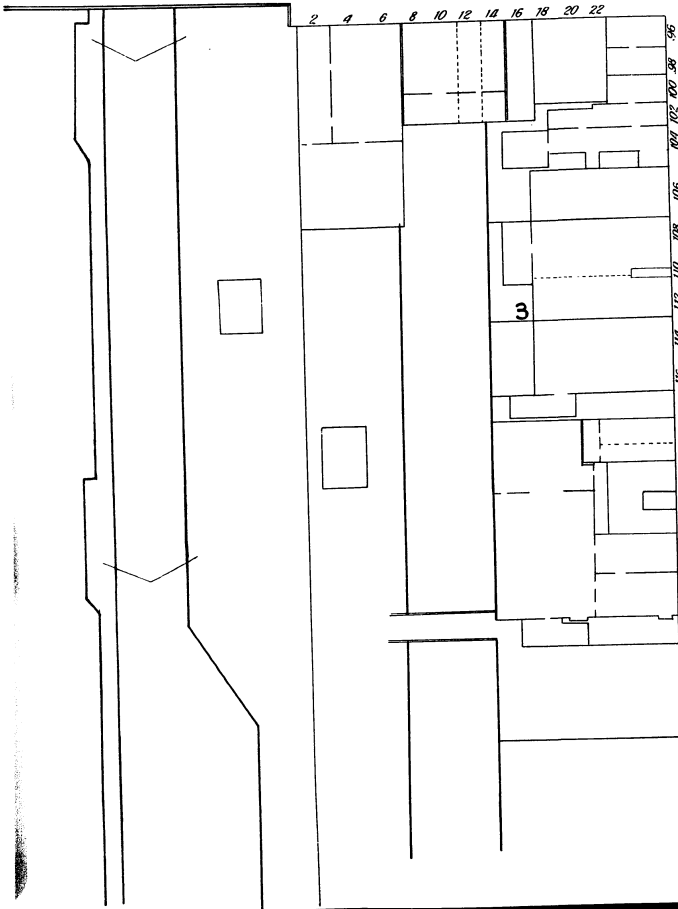
E. BRIDGE

E. CAYUGA



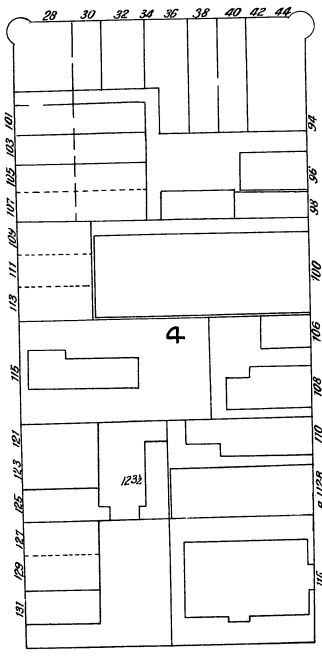
ST.

ST.

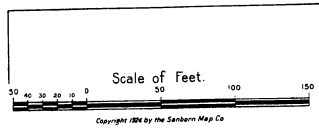


E. 1ST

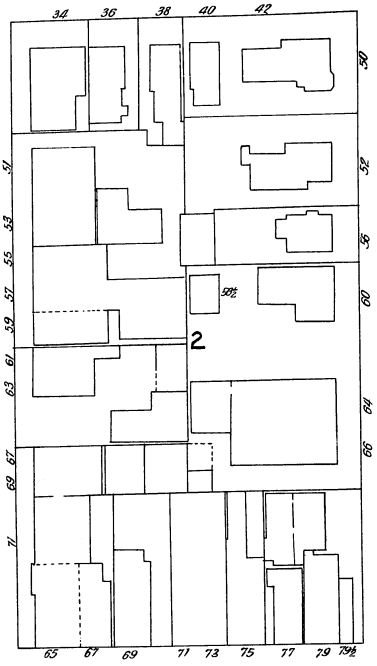
E. 2ND



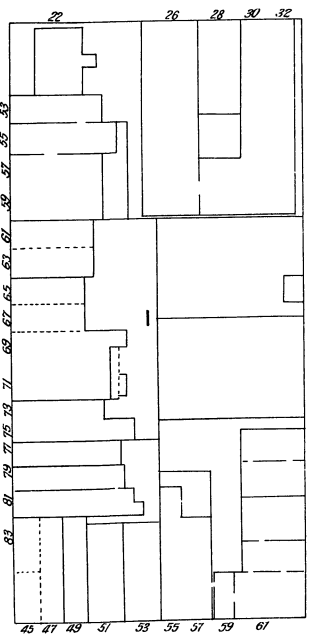
E. ONEIDA



E. CAYUGA



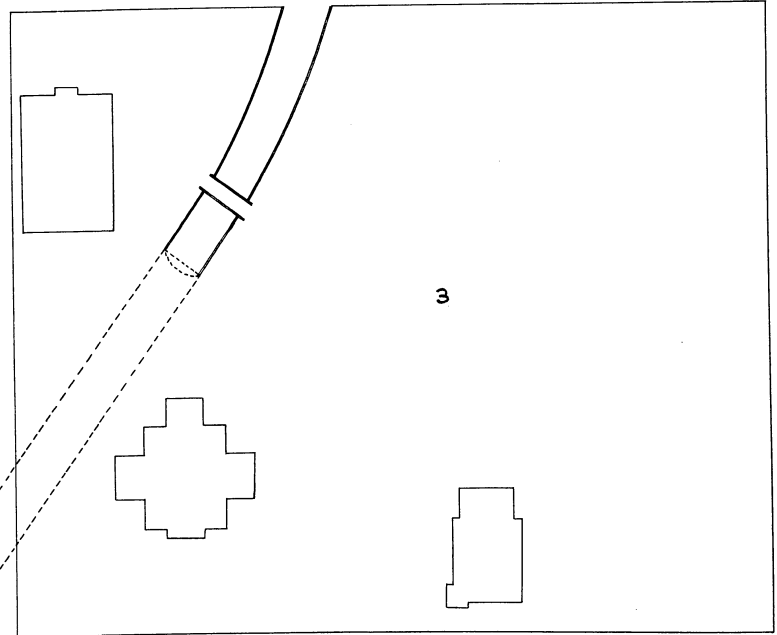
E. 3RD ST.



ST.

ST.

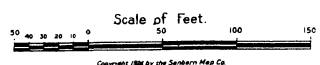
E. BRIDGE



E. 2ND

E. 4TH

E. ONEIDA



202

208

209

AMES IRON WORKS.

E. CAYUGA

E. 3RD ST.
N. Y. C. R. R.

E. BRIDGE

203

201

E. 2ND ST.

E. 4TH ST.

WASHINGTON SQUARE.

3

COUNTY COURT HO.

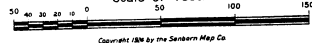
1ST BAPTIST CHURCH

E. ONEIDA

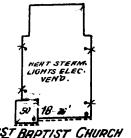
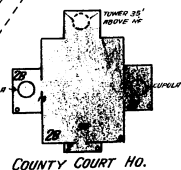
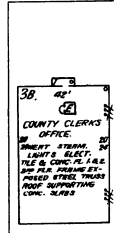
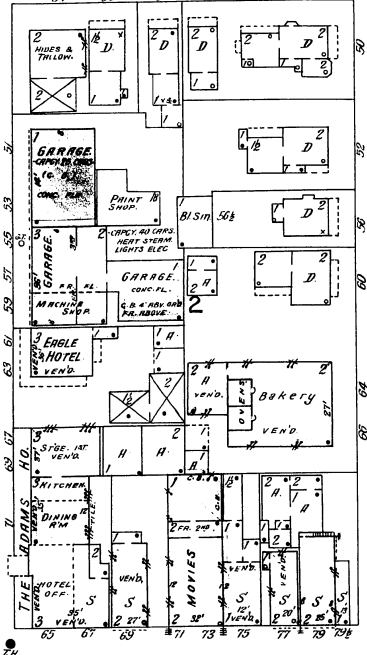
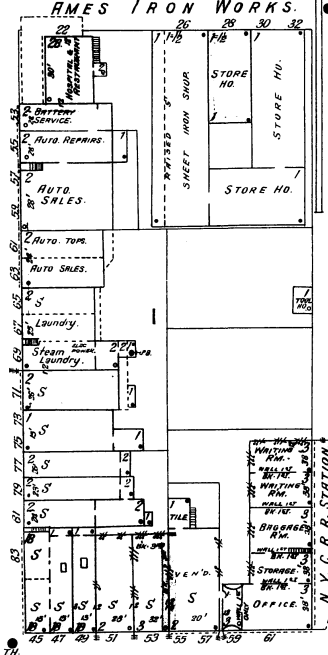
205

219

Scale of Feet.



Copyright 1918 by the Sanborn Map Co.



10" W. PIPE

10" W. PIPE

3" W. PIPE

10" W. PIPE

6" W. PIPE

6" W. PIPE

E. 3RD ST.

11261
OSWEGO, N.Y.
203

203

209



E. CAYUGA

ST.

ST.

ST.

E. BRIDGE

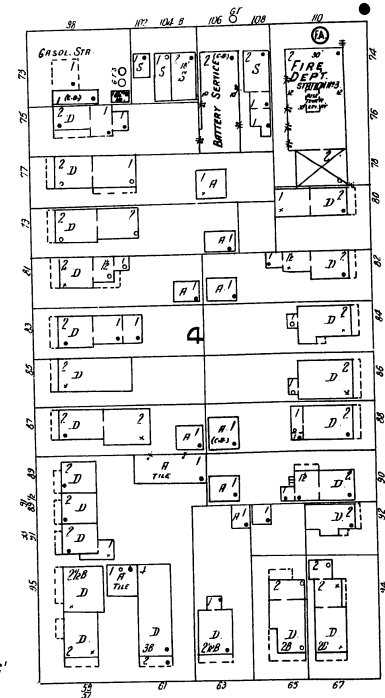
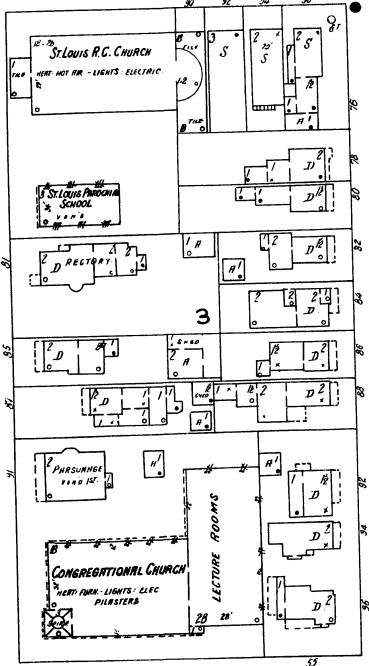
202

204

E. 4TH

E. 5TH


E. 6TH



E. ONEIDA

219

Scale of feet.



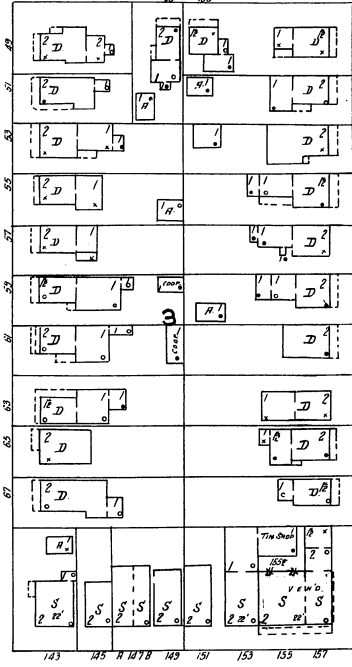
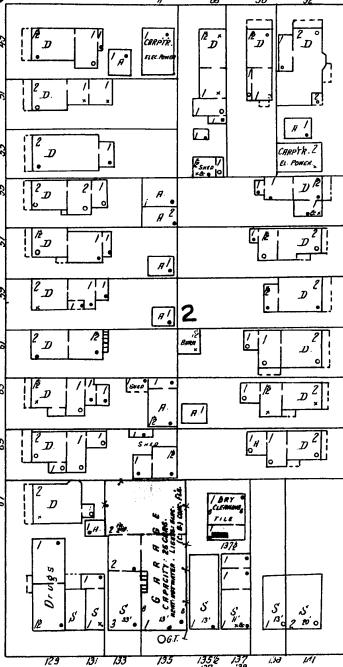
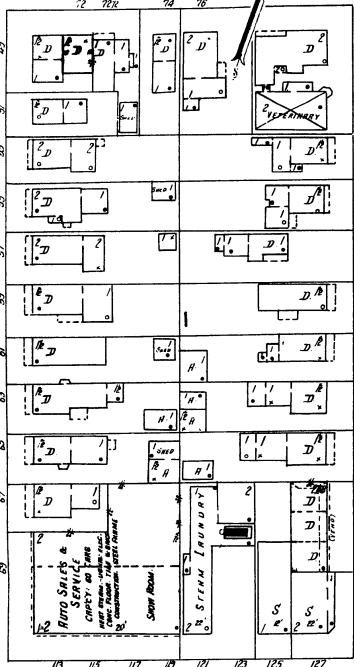
Copyright 1944 by the Sanborn Map Co.

204

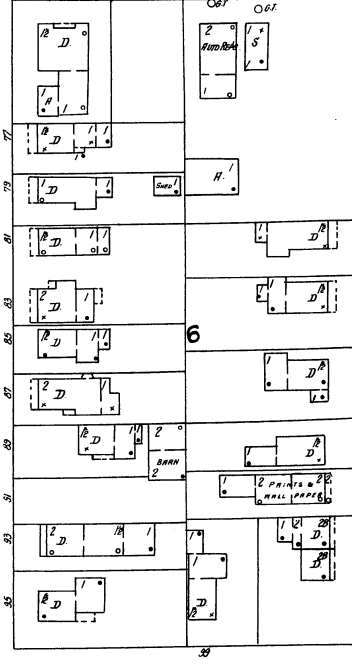
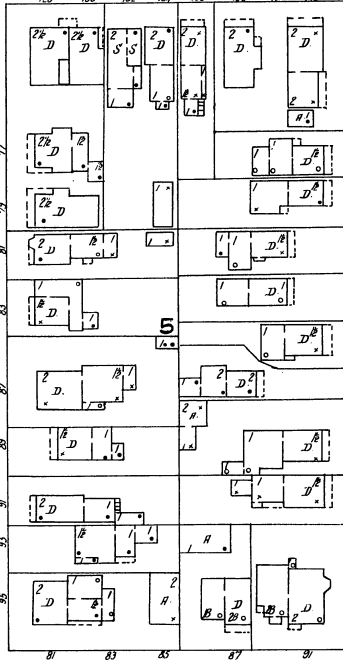
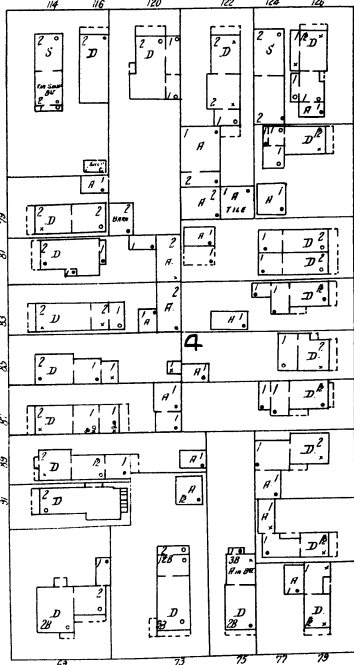
210

204
OSWEGO, N.Y. (126)

E. CAYUGA




E. BRIDGE



E. ONEIDA

220

Scale of Feet.



Copyright 1938 by the Sanborn Map Co.

202 206

OSWEGO, N.Y. 206

205

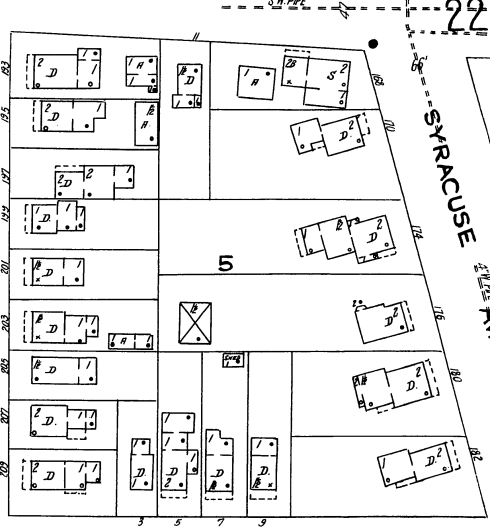
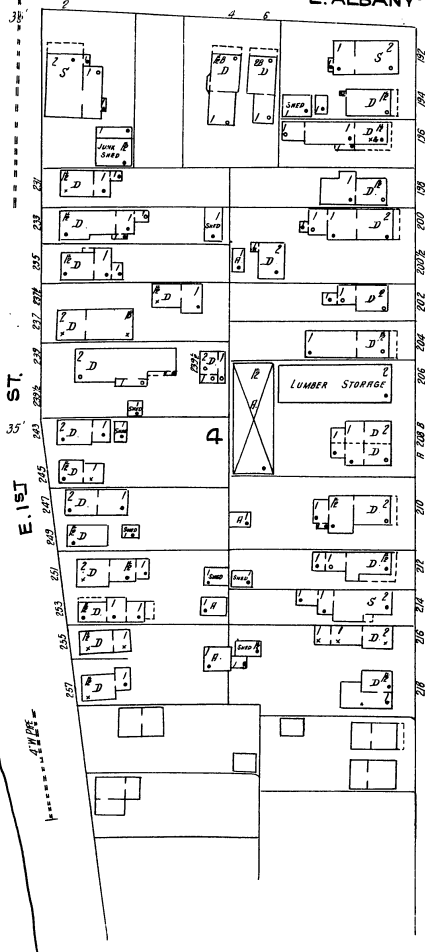
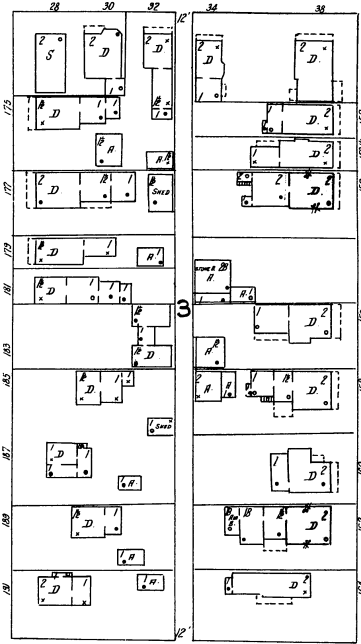
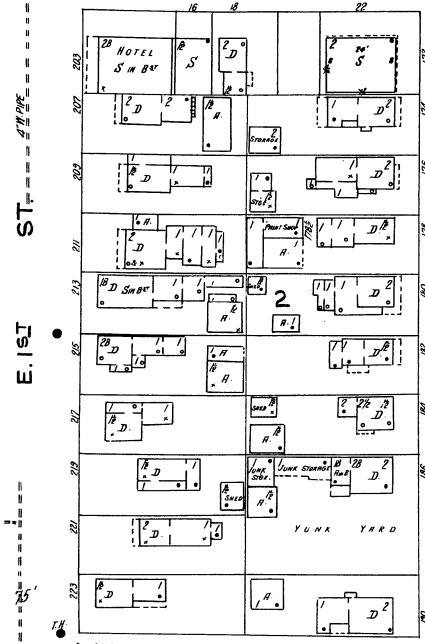
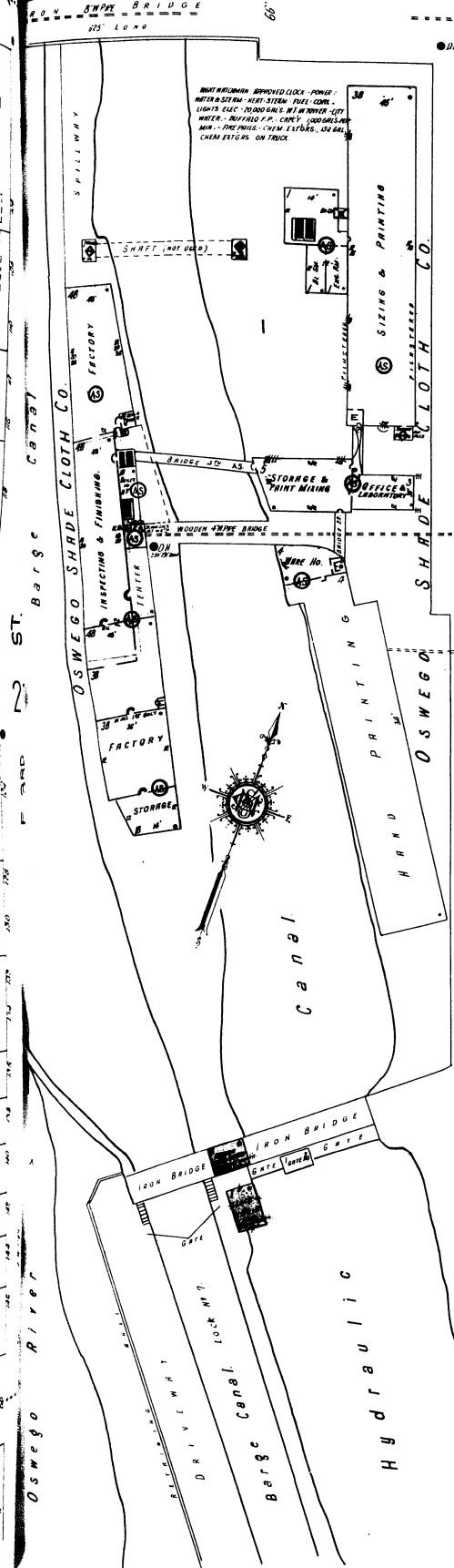
E. UTICA

E. ALBANY

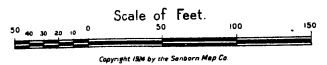
223

227

207



DIVISION

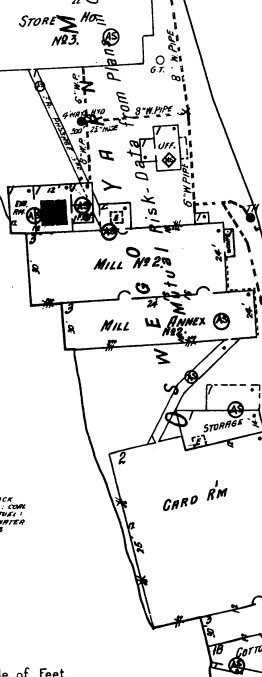


(126) OSWEGO N.Y.
207

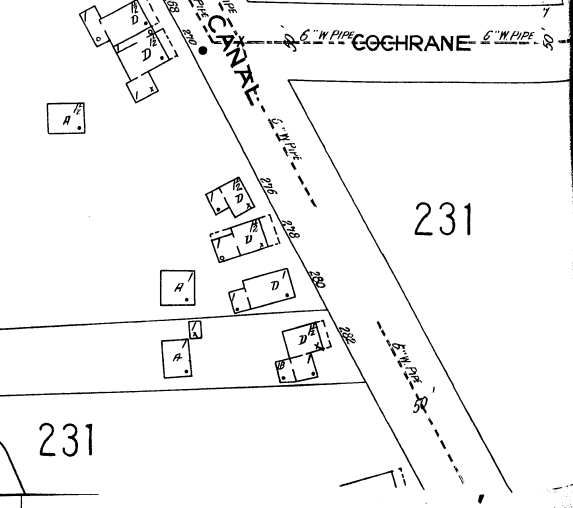
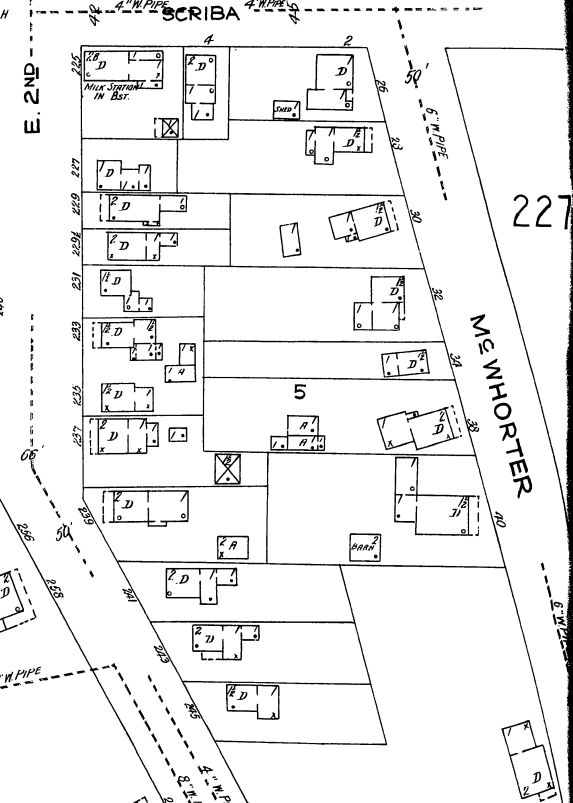
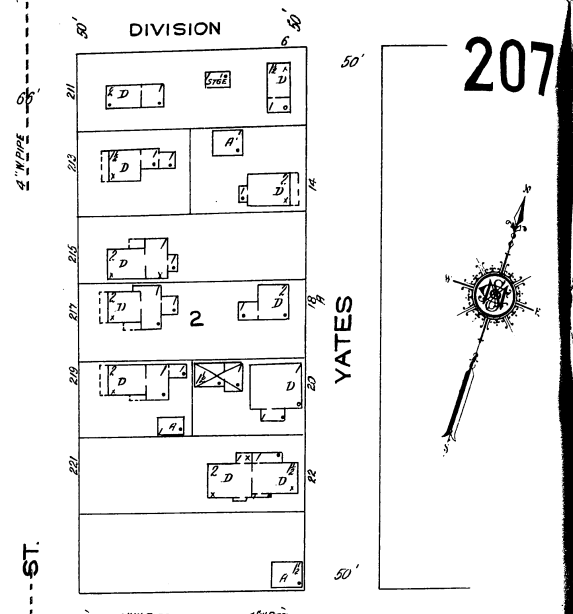
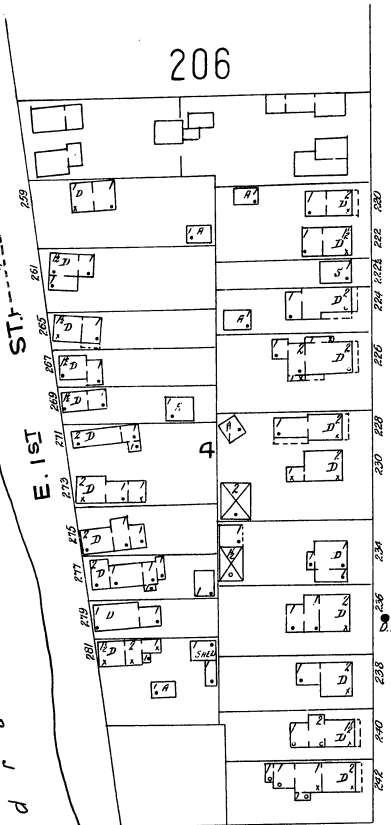
207



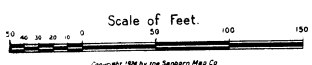
Oswego River



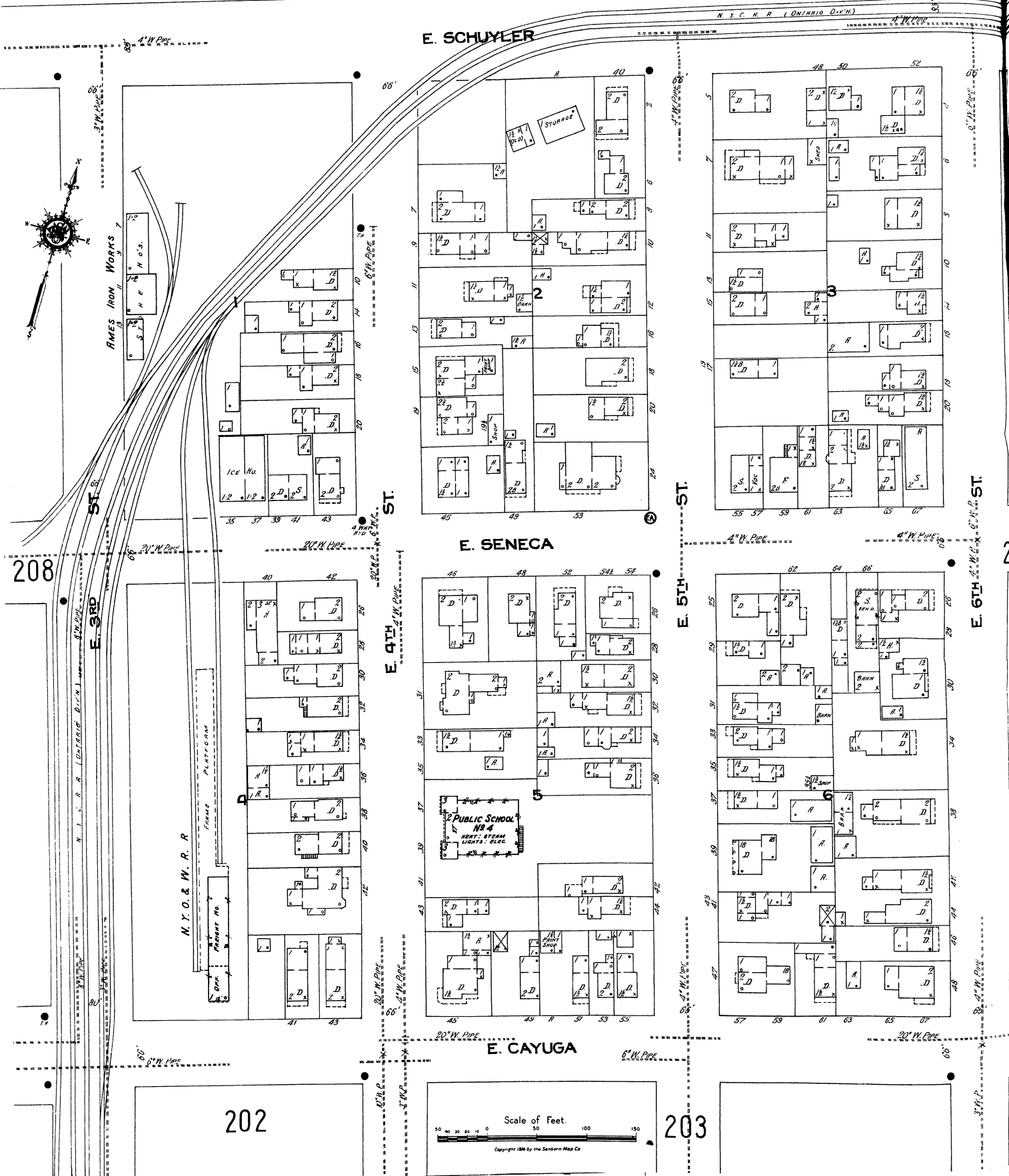
Barge Canal
Hydraulic Canal



NIGHT WATCHMAN APPROVED CLOCK
HEAT STEAM LIGHTS ELECTRIC FUEL OIL
PAINT STOREY WOODS ELECTRIC PAINT
COAL POWER STEAM ELECTRIC & WATER
FIRE PAINT & CHINA FURNITURE

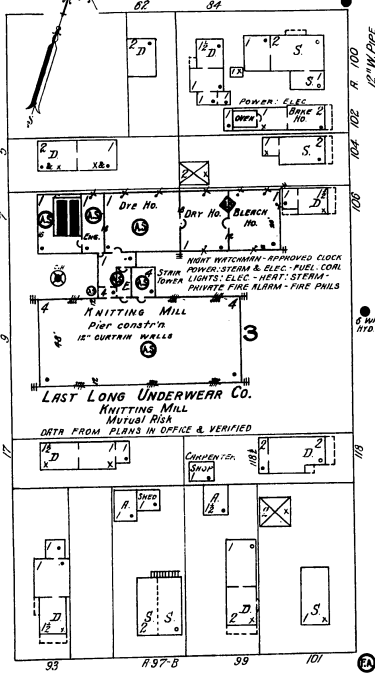
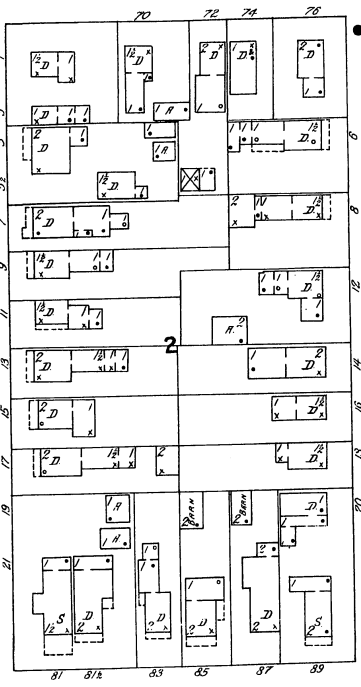
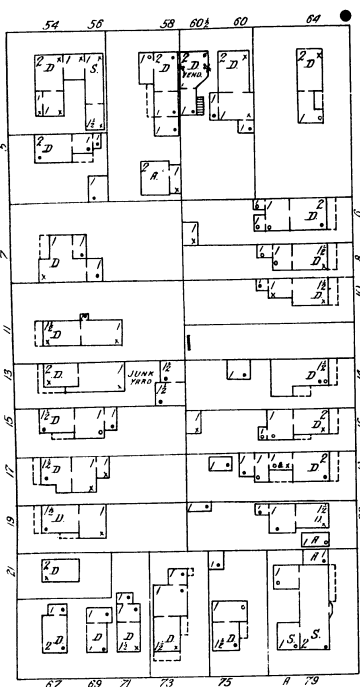
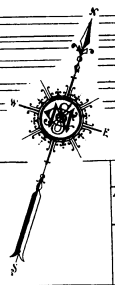


NO EXPOSURE

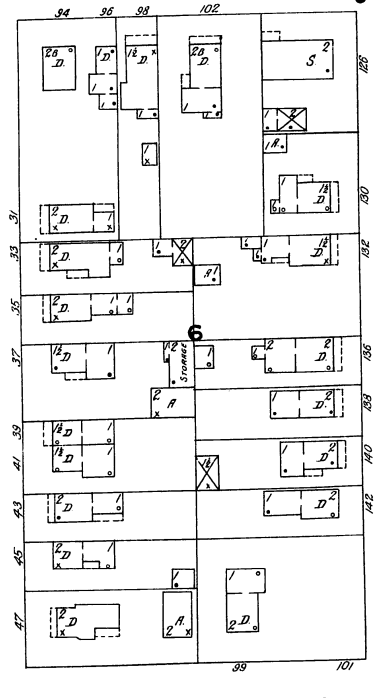
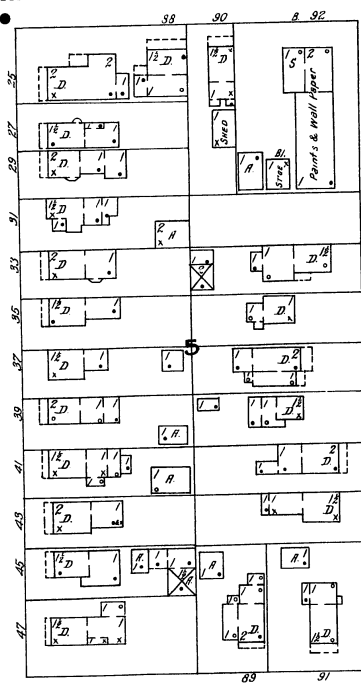
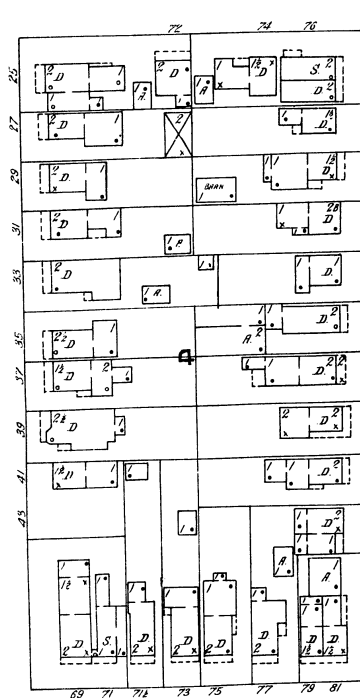


N. Y. C. & W. R. R. (ONTARIO DIV'N)

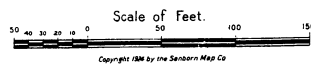
E. SCHUYLER



E. SENECA



E. CAYUGA



212

214

OSWEGO, N.Y. (126)
212

E. SCHUYLER



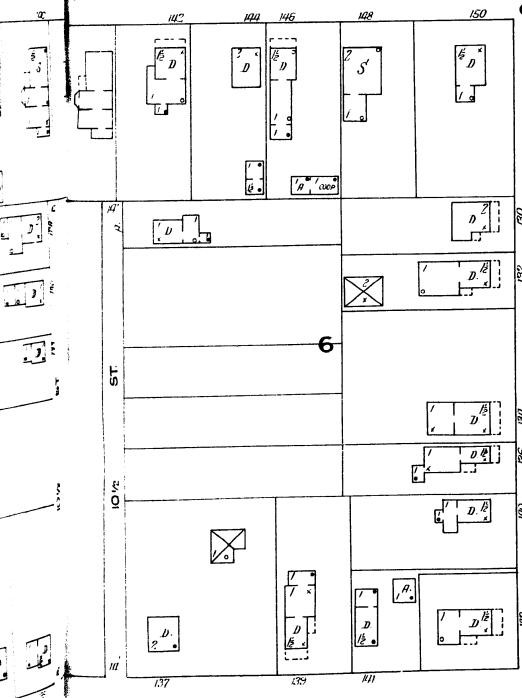
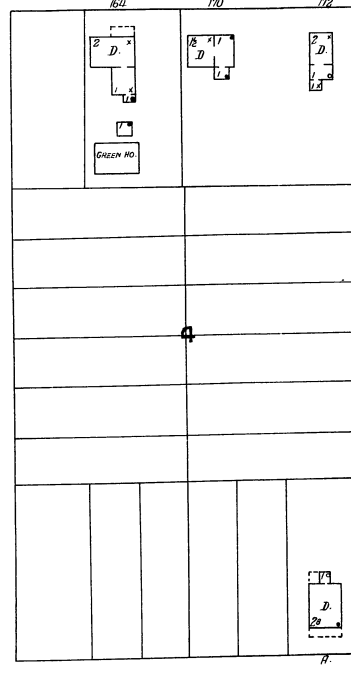
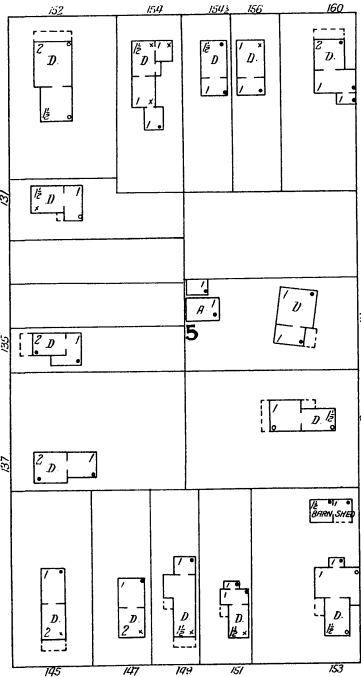

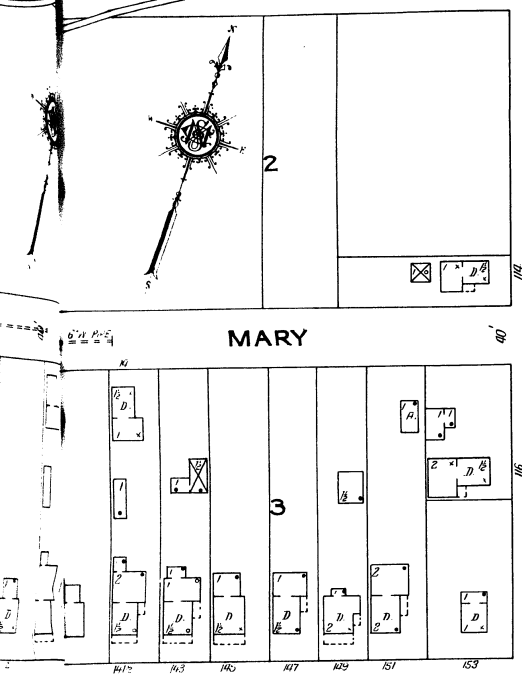
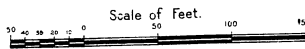
MARY

E. SENECA

NAOMI

E. CAYUGA

218



ST.

ST.

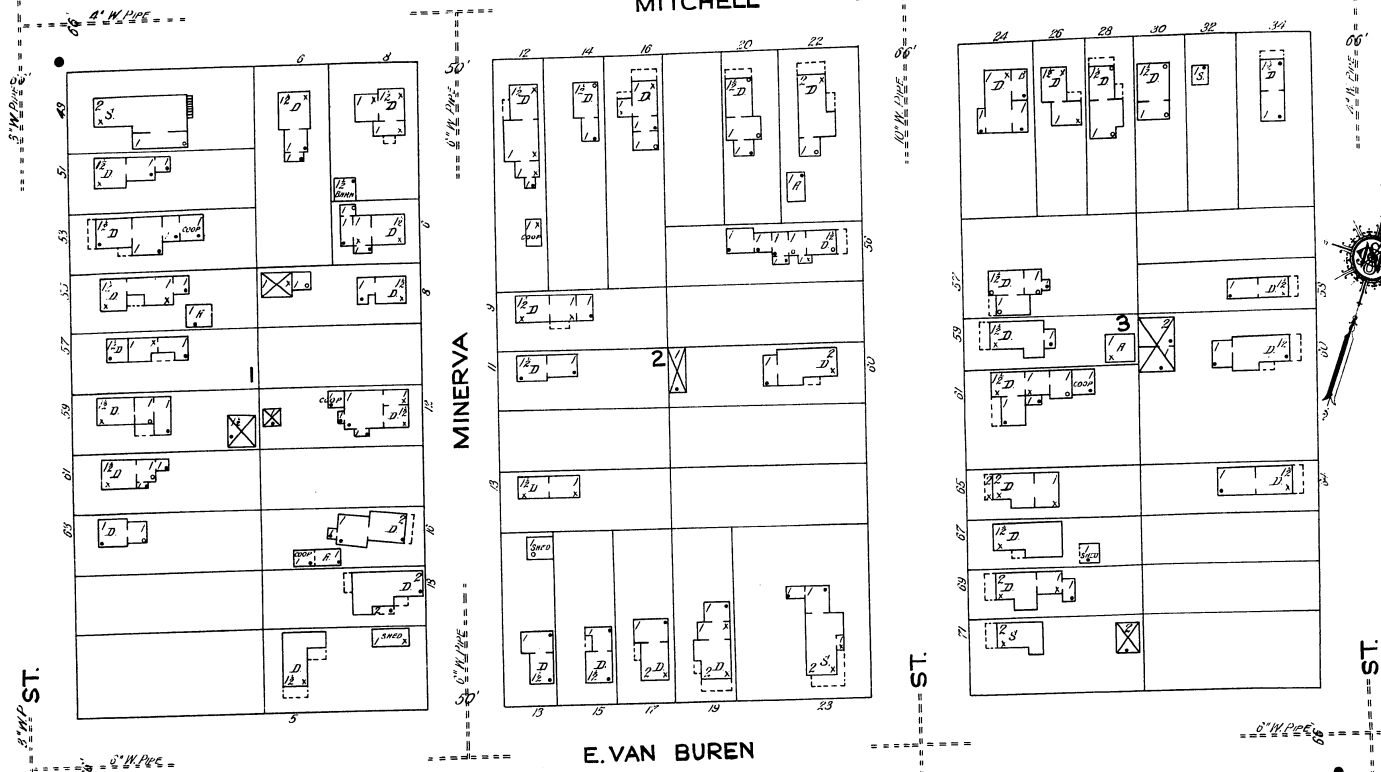
E. 11TH

E. 12TH

233

234

MITCHELL

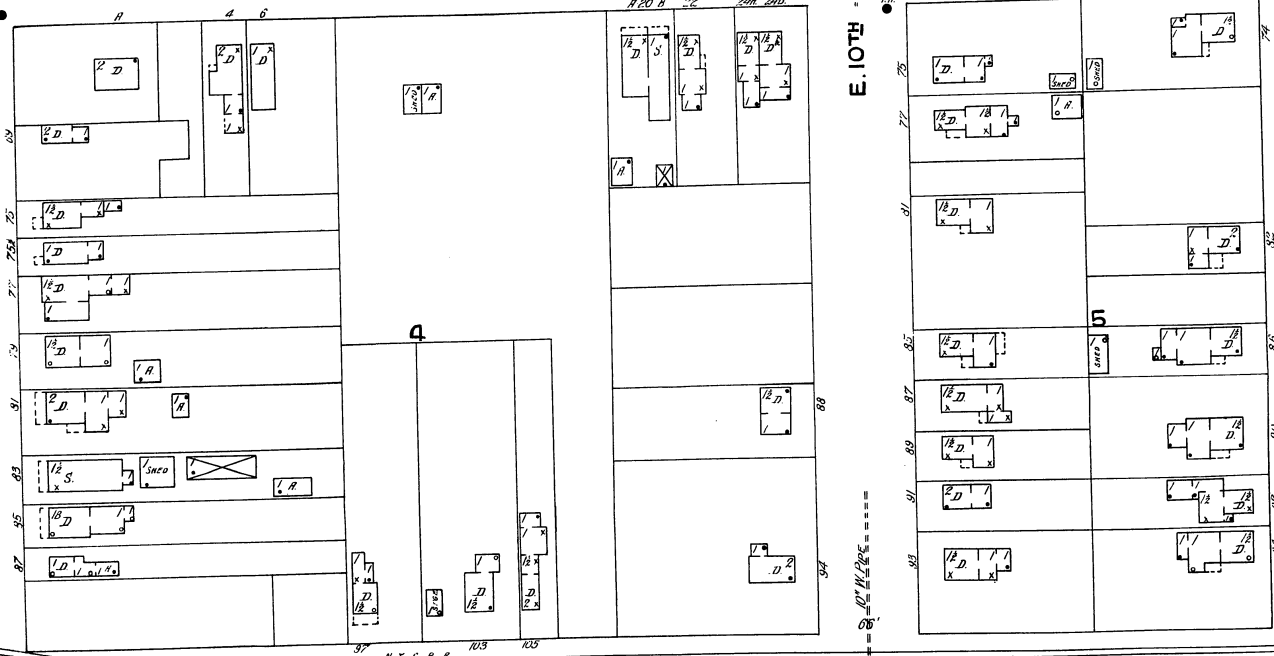


E. VAN BUREN

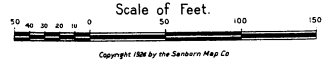
E. 9TH ST.

E. 10TH ST.

E. 10 1/2 ST.



E. SCHUYLER



214

216

214

MITCHELL

ALINE

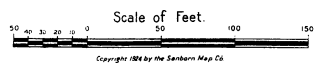
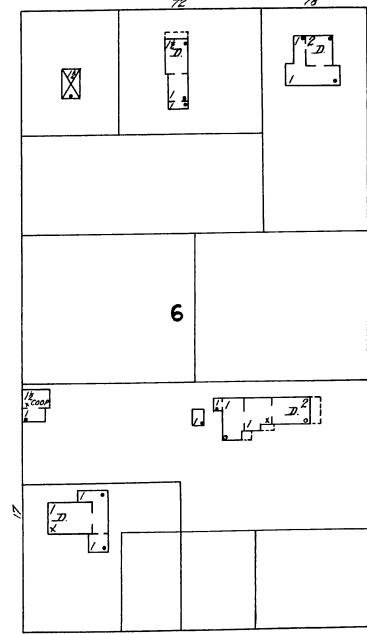
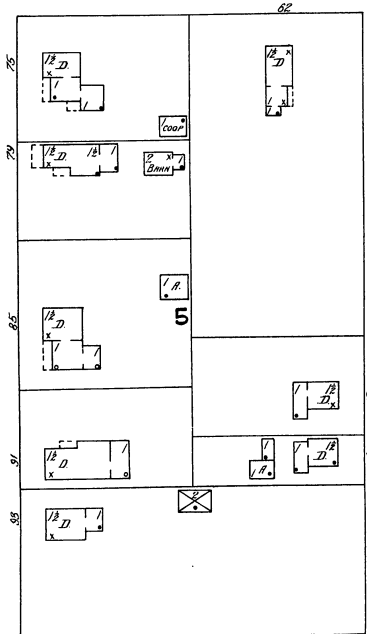
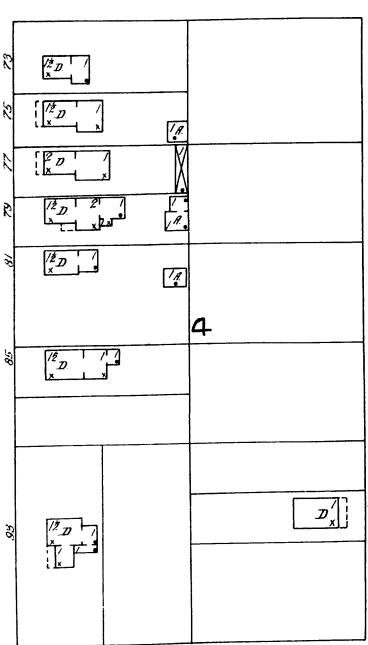
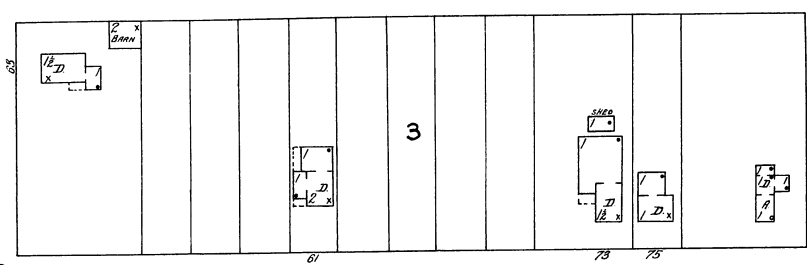
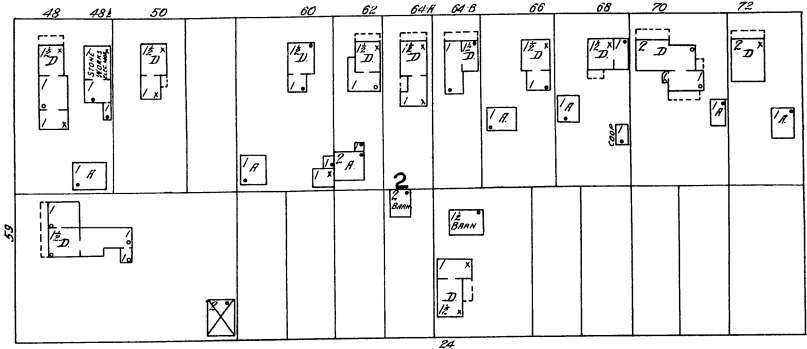
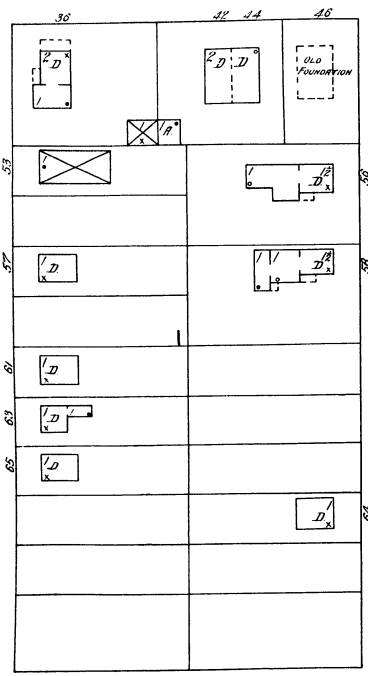
E. VAN BUREN

233

ARABEL

E. SCHUYLER

212



Copyright 1984 by the Sanborn Map Co.

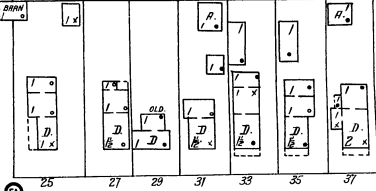
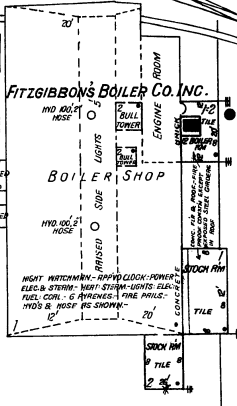
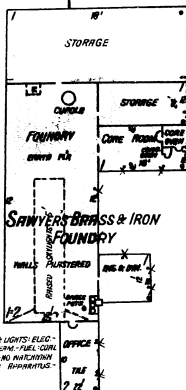
Lake Ontario

Lake Ontario

DEWITT



N. Y. C. R. R. (UNION DIV.)

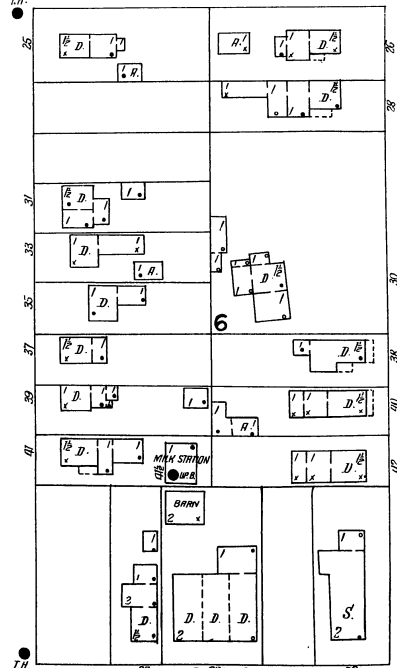
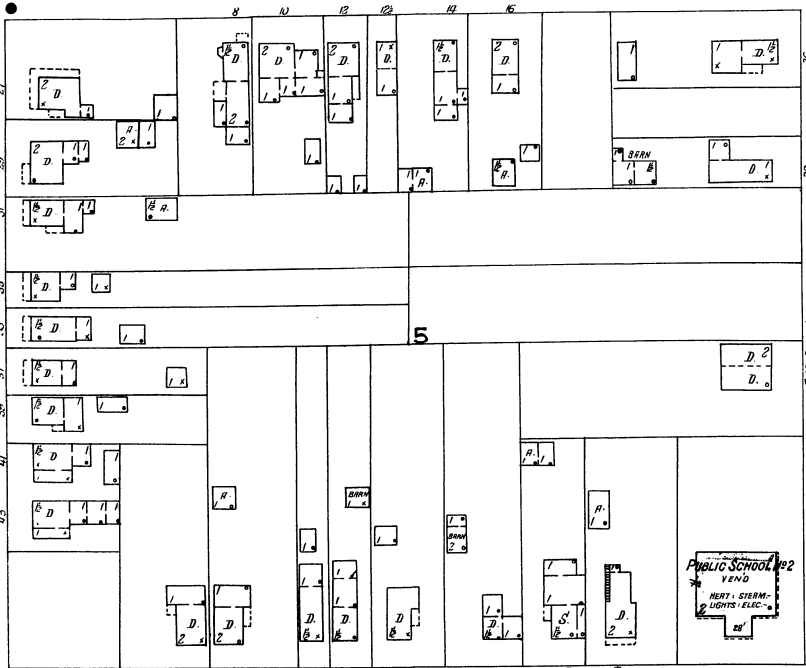


E. 9TH ST.

E. 10TH ST.

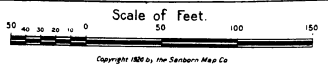
E. 10 1/2 ST.

MERCER



MITCHELL

MINERVA ST.



Copyright 1926 by the Sanborn Map Co

U. S. MILITARY RESERVATION

216

L a k e O n t a r i o

OSWEGO, N.Y. (126)
216



DEWITT

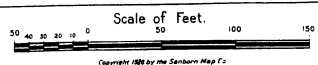
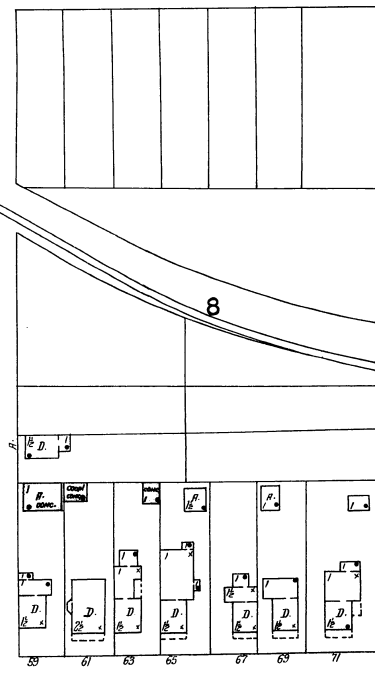
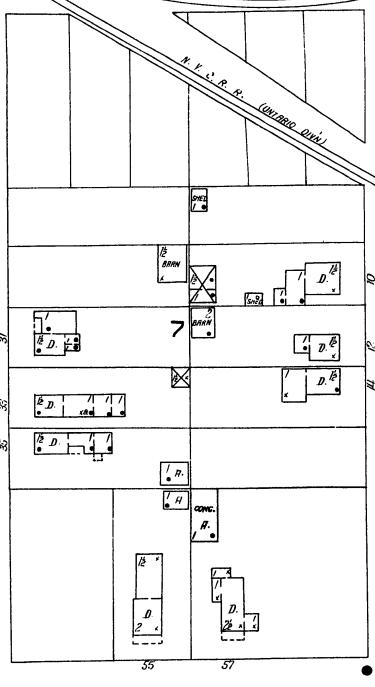
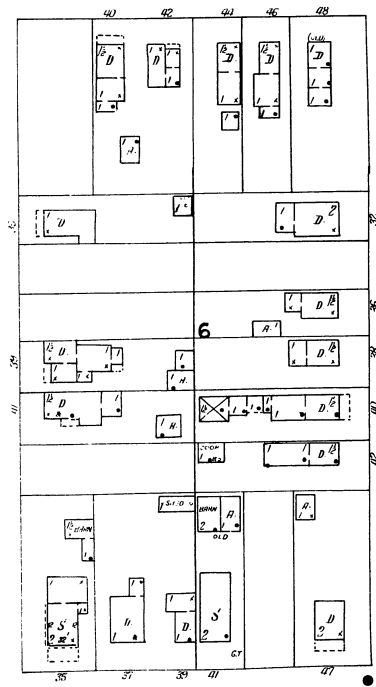
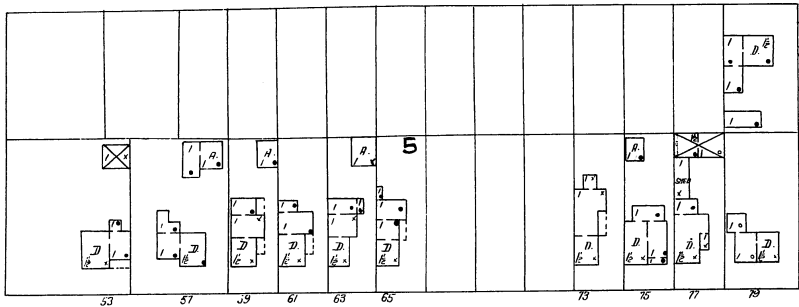
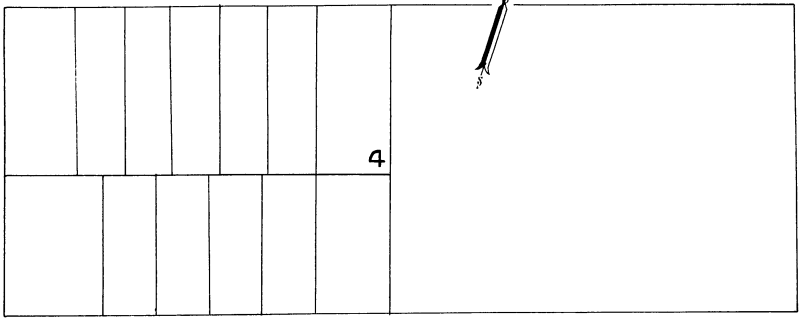
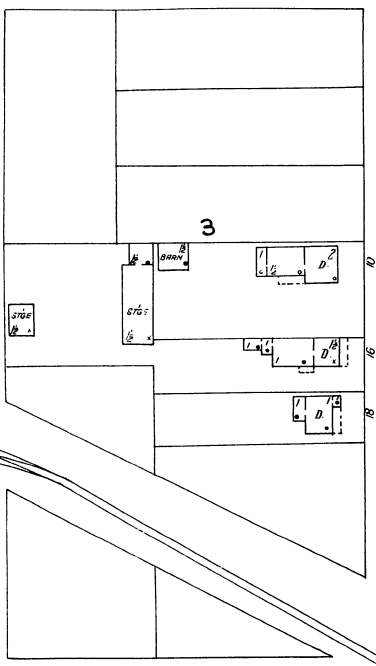
MARION

MERCER

MITCHELL

214

233



(18) Oswego, NY
217

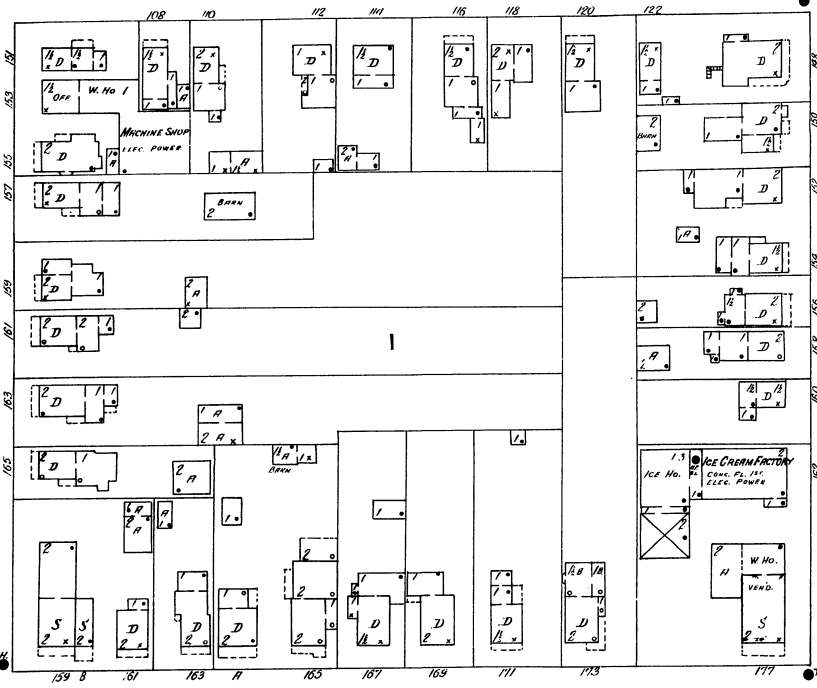
211

217

E. CAYUGA

12' W. PIPE

20' W.P.



FITZHUGH PARK 2

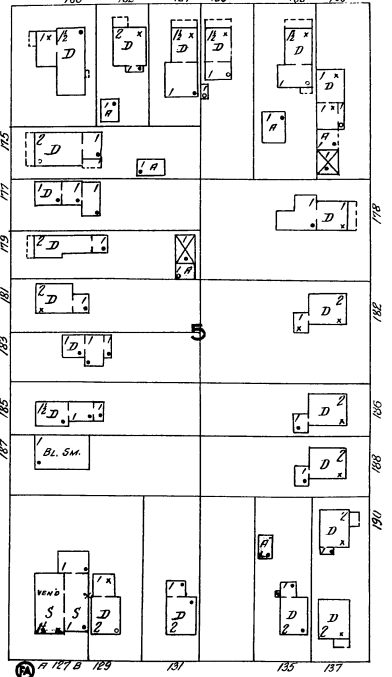
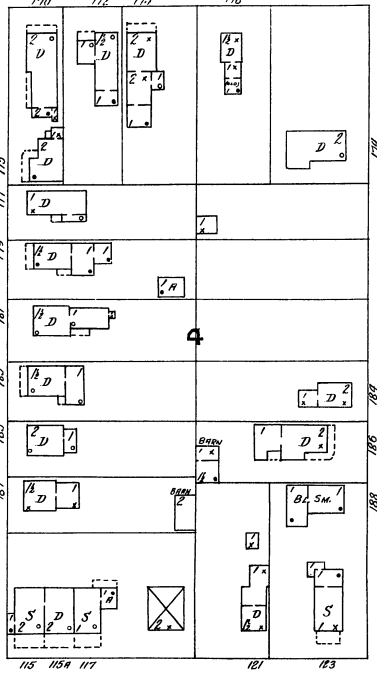
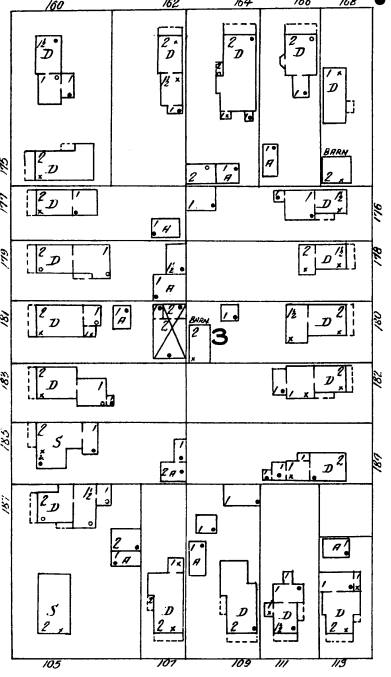
204

E. BRIDGE

12' W. PIPE

E. 9TH

E. 10TH

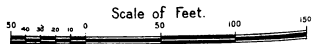


E. ONEIDA

6' W. PIPE

221

8' W.P.



Scale of Feet.

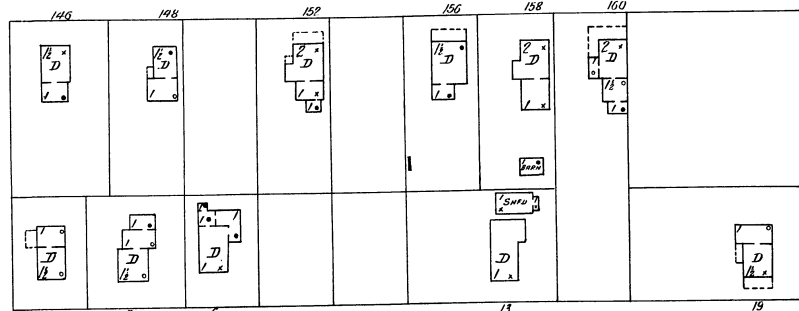
Copyright 1928 by the Sanborn Map Co

218

212

OSWEGO NY (216)
218

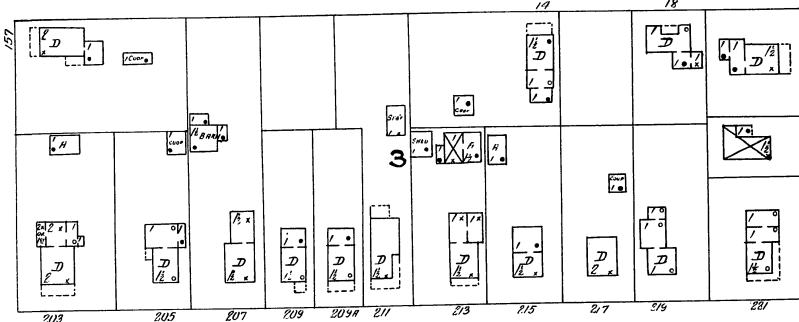
E. CAYUGA



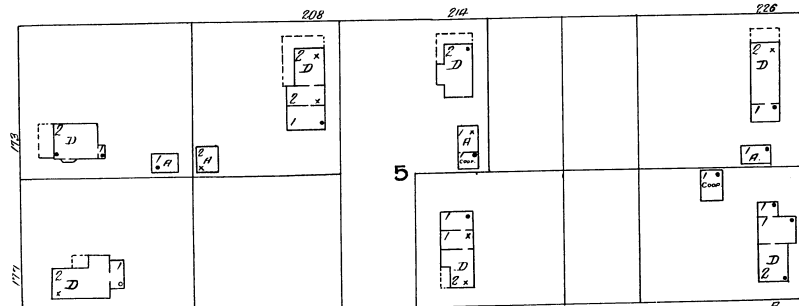
2
FITZHUGH PARK



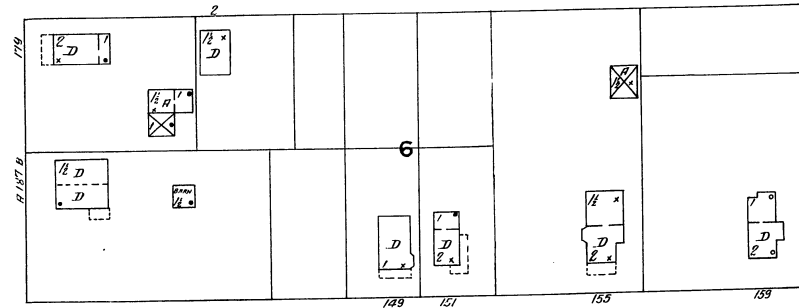
N. DIVISION



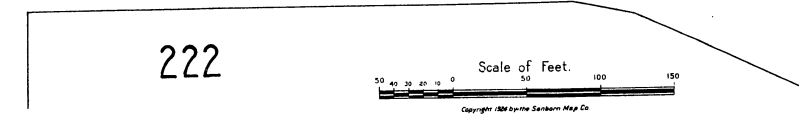
E. BRIDGE



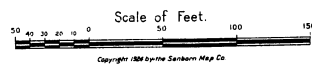
MERRICK



E. ONEIDA



222



234

E. 12TH

STATE RD.

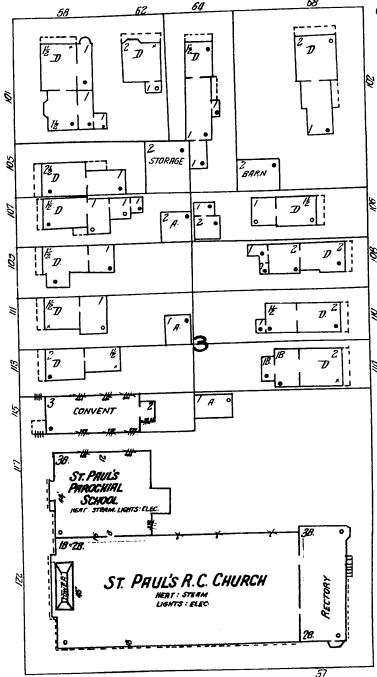
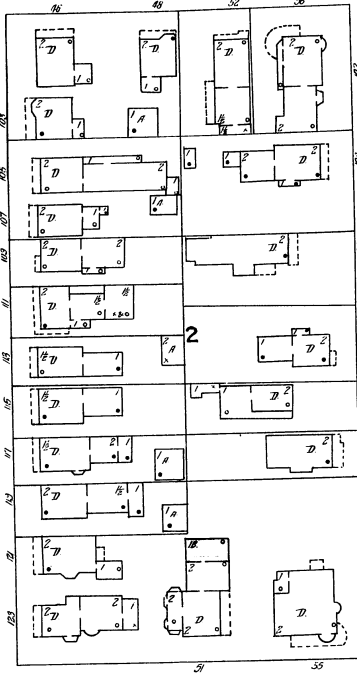
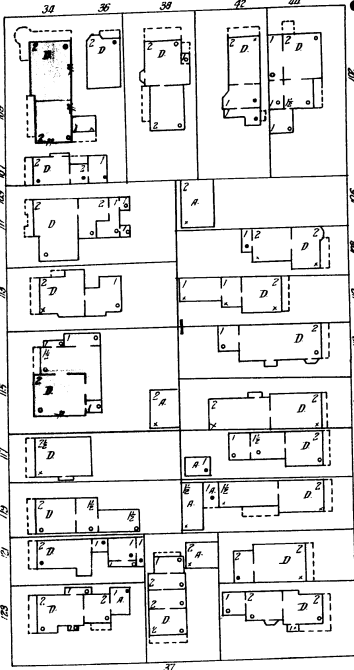
(24)
OSWEGO, N.Y.
219

202

203

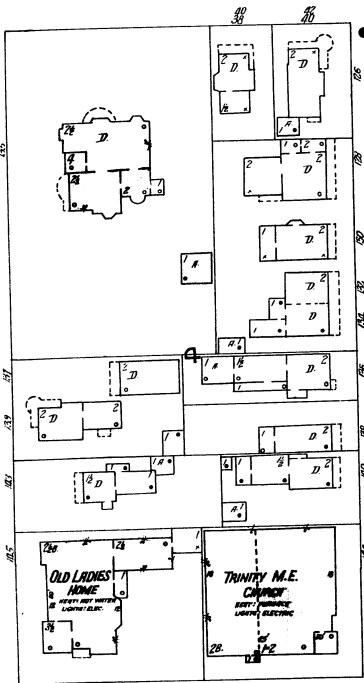
219

E. ONEIDA

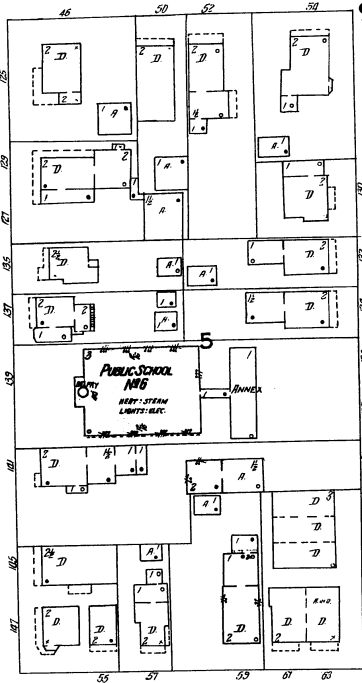


205

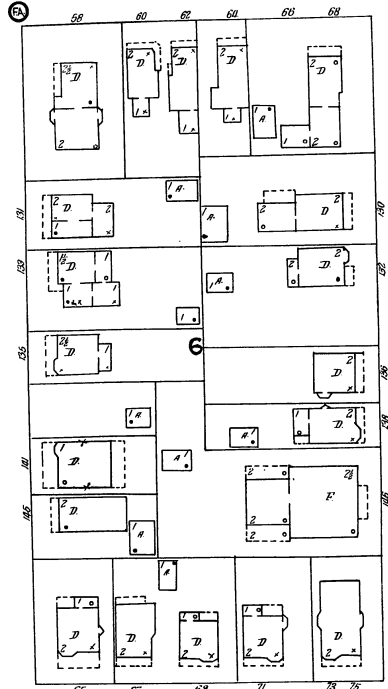
E. 3RD



E. 4TH



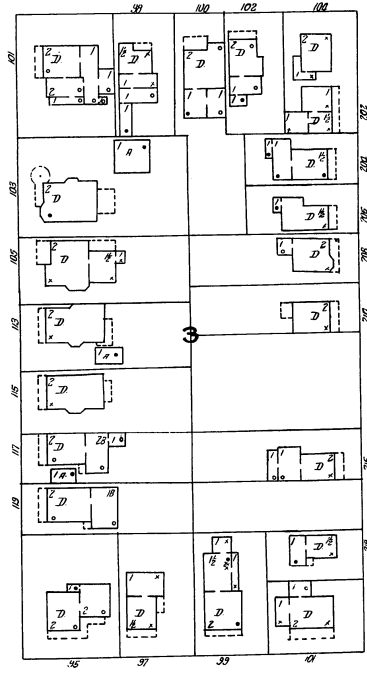
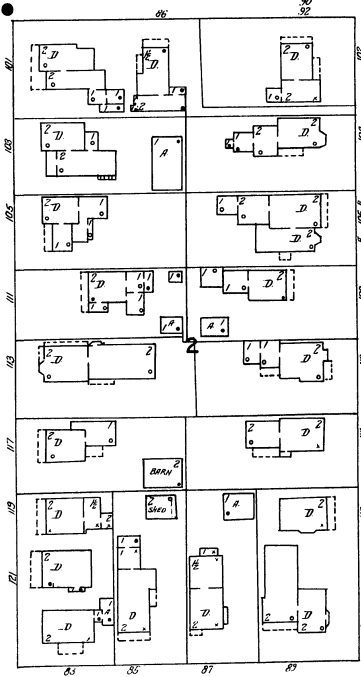
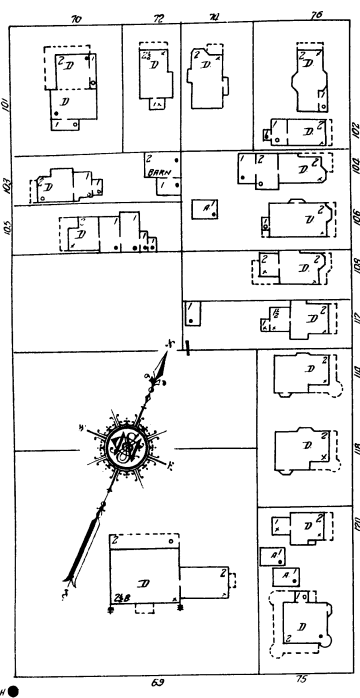
E. 5TH



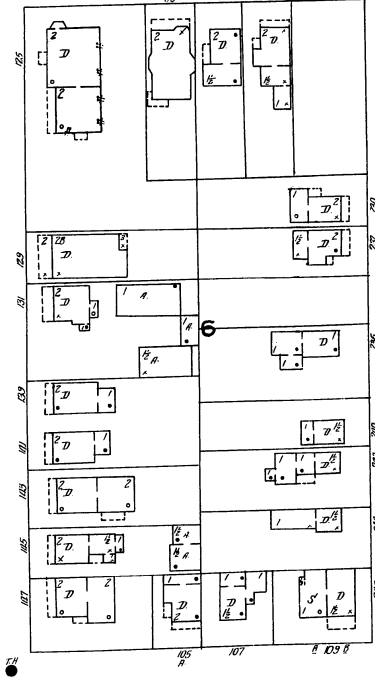
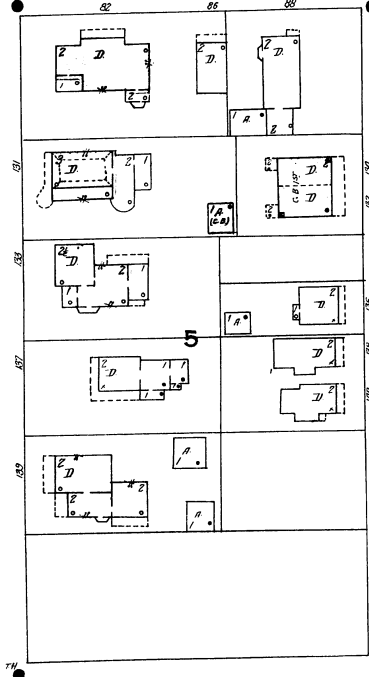
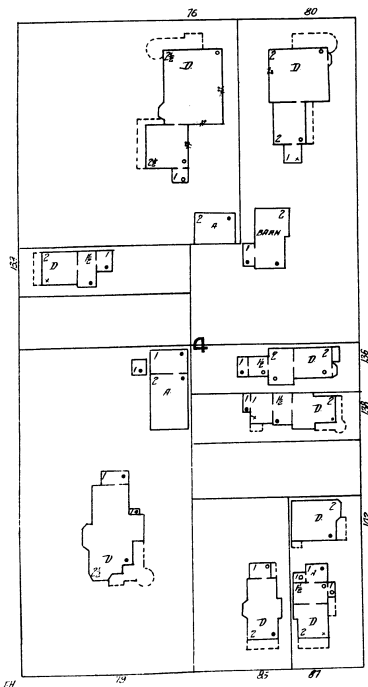
220

204

E. ONEIDA

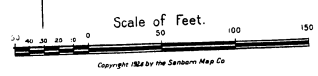


E. MOHAWK



E. UTICA

224



221

217

221

E. ONEIDA

CATHARINE

E. MOHAWK

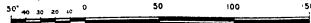
E. UTICA

225

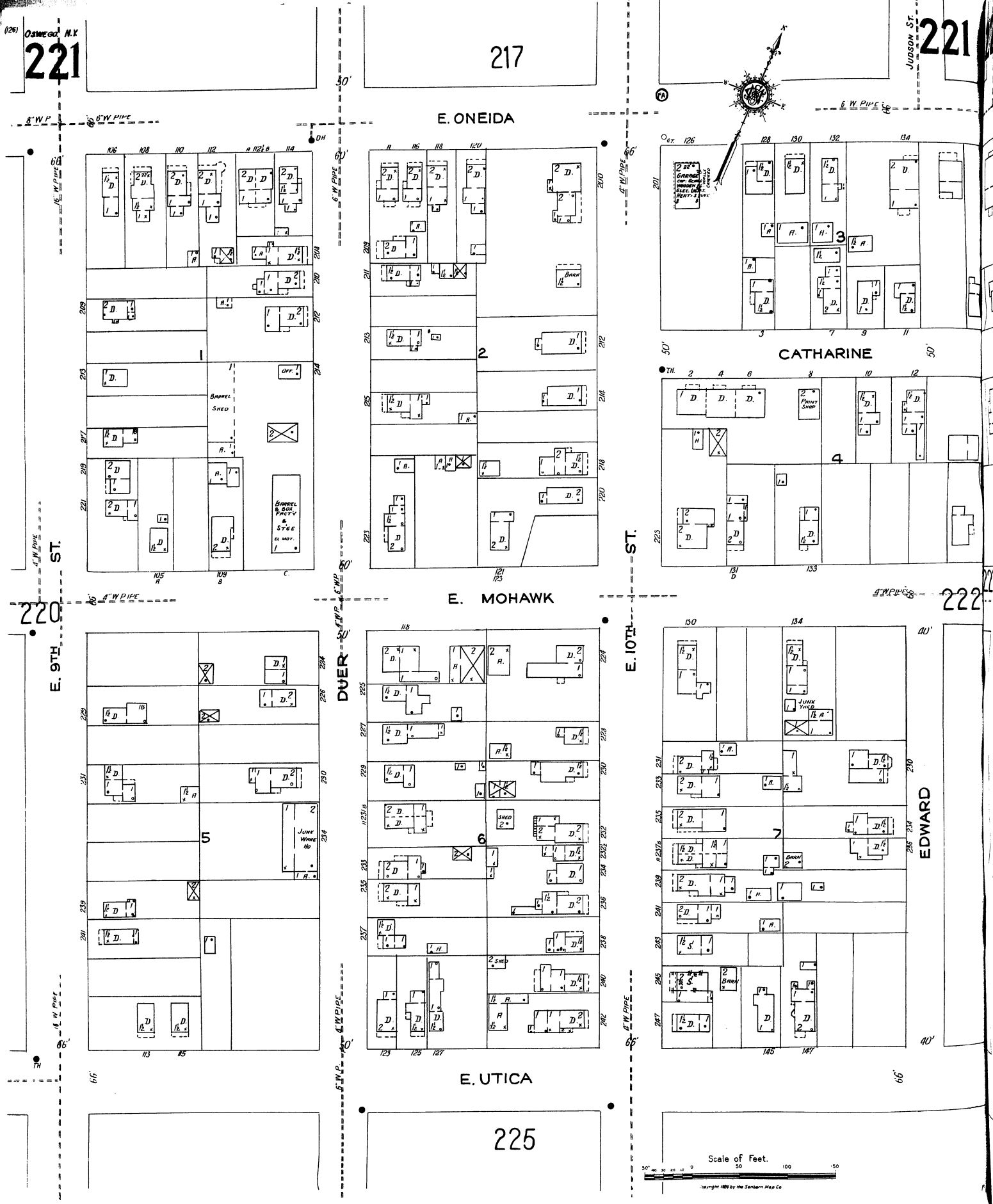
222

EDWARD

Scale of Feet.



Copyright 1988 by the Sanborn Map Co



(126) OSWEGO, N.Y.

223

219

223

E. UTICA

E. 3RD ST.

ST.

ST.

ST.

E. ALBANY

E. 4TH ST.

E. 5TH ST.

E. 6TH ST.

224

223

206

SYRACUSE

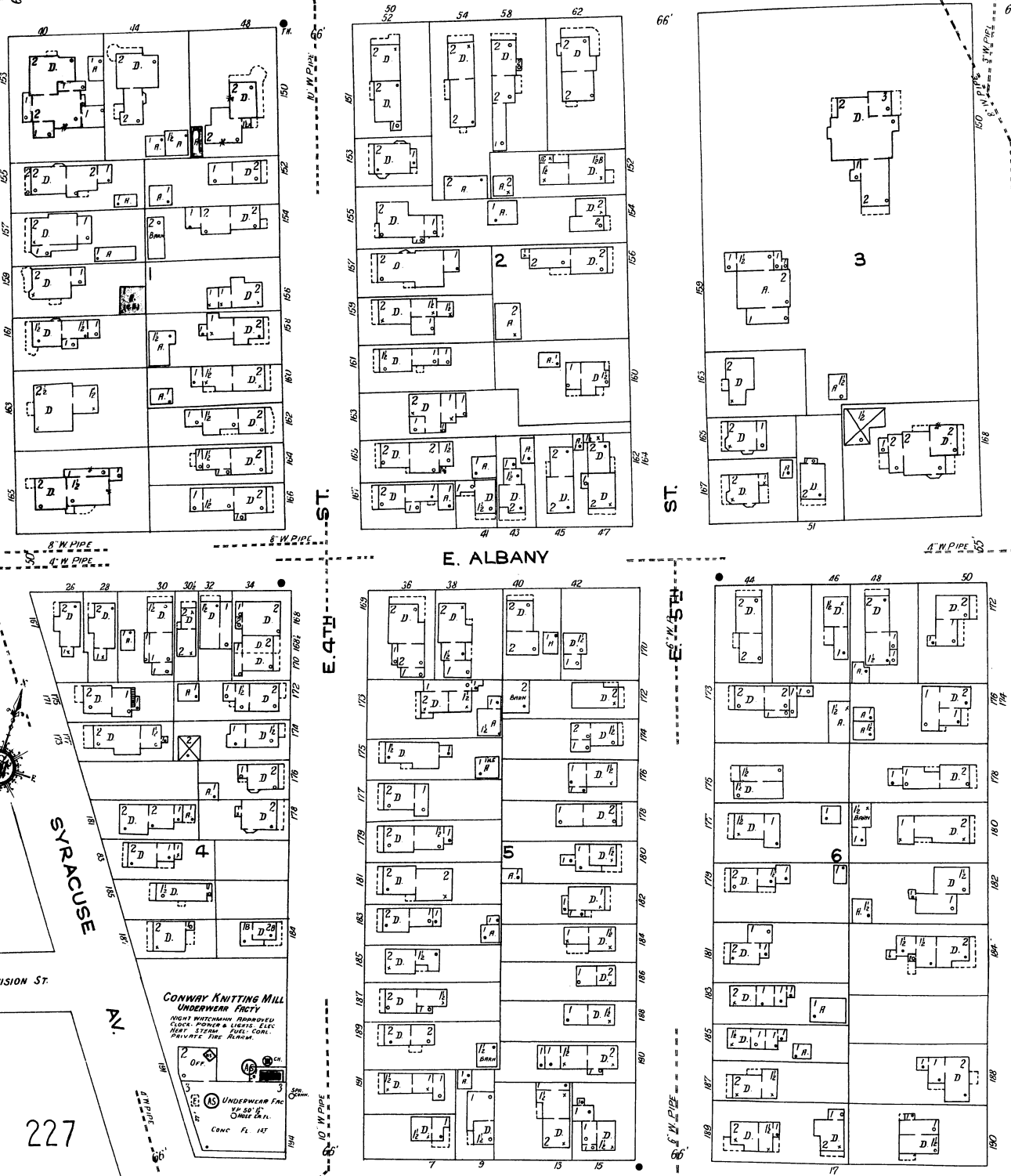
DIVISION ST.

227

227

CONWAY KNITTING MILL
UNDERWEAR FACTORY
NIGHT WATCHMAN APPROVED
CLOCK, PUMP & LIGHTS, ELEC.
HEAT, STEAM, PAINT, CORN.
PRIVATE FIRE ALARM.

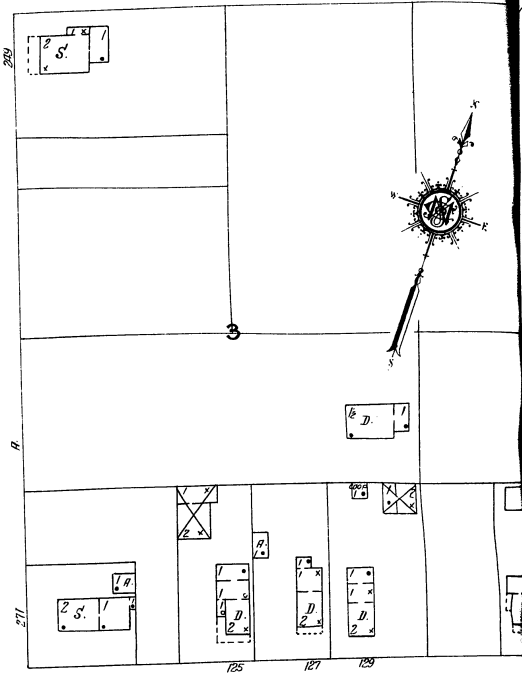
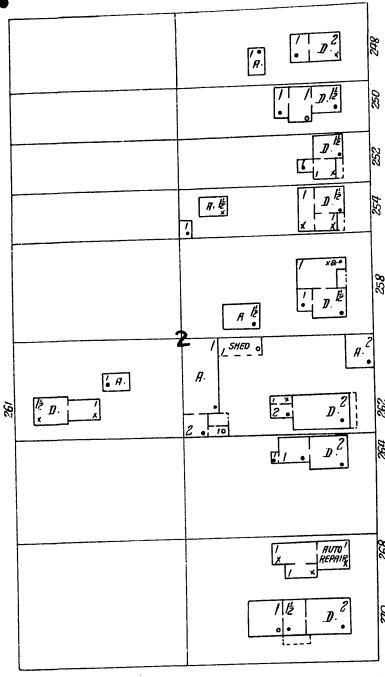
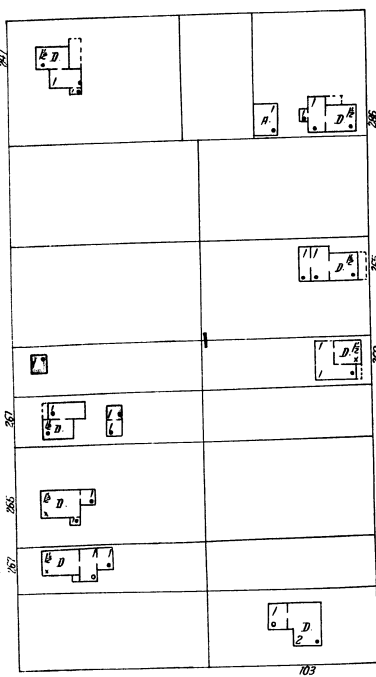
2 OFF.
3
AS UNDERWEAR FAC.
V. 10-12-13
CONC. FL. 1ST



OSWEGO, N. Y.
225

221
E. UTICA

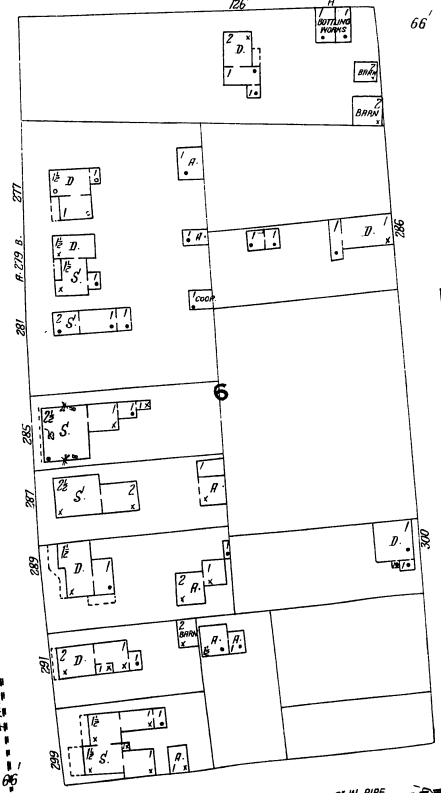
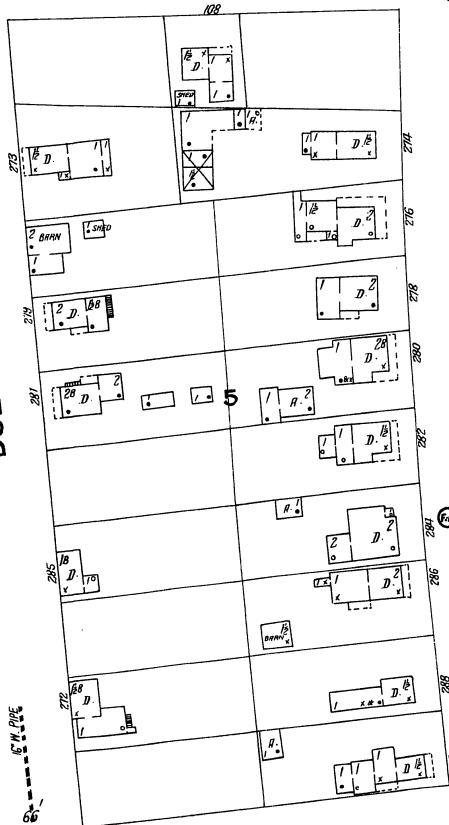
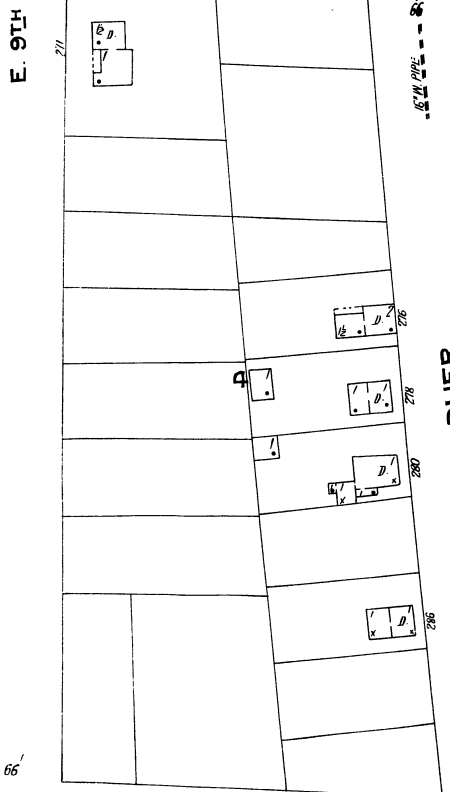
EDWARD ST.
225



224

E. ALBANY

226

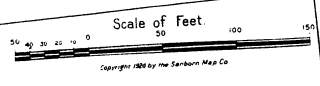


CHESTNUT

229

E. LAWRENCE

230



222

E. UTICA

E. 11TH ST.

E. 12TH ST.



3

E. ALBANY

235

225

CHESTNUT

CHESTNUT

2

WALNUT

MAPLE

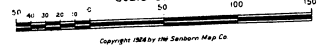
ELM

235

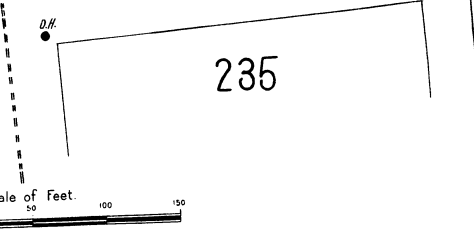


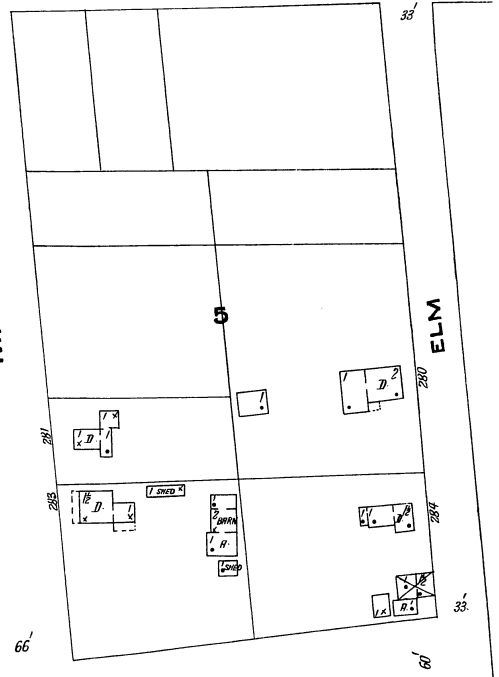
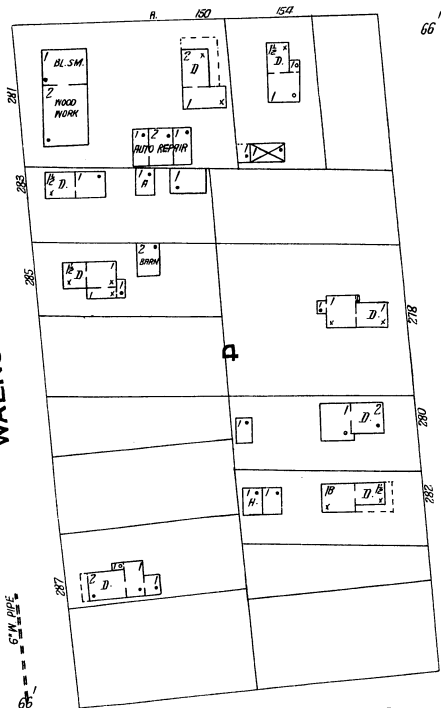
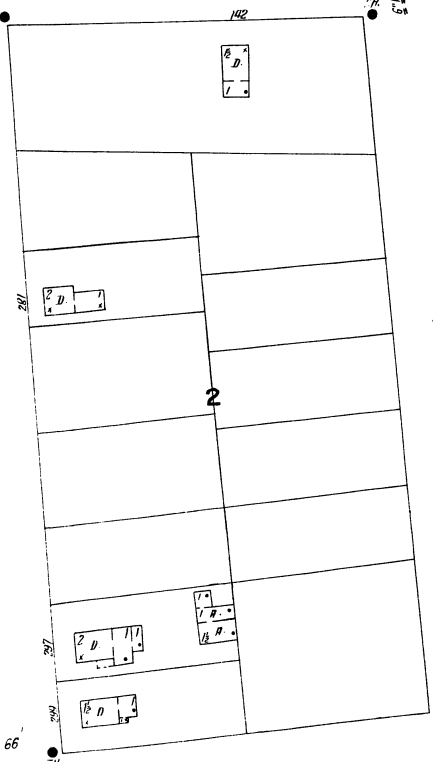
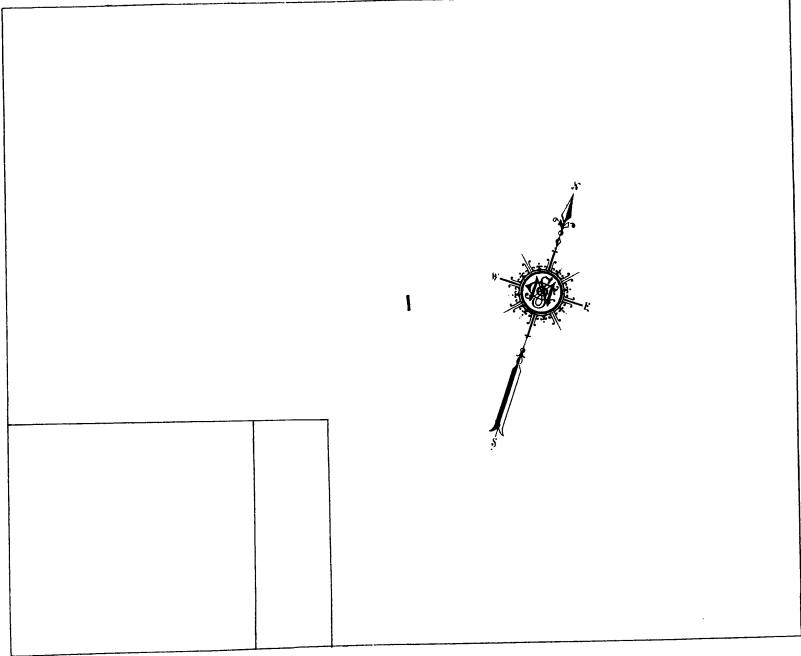
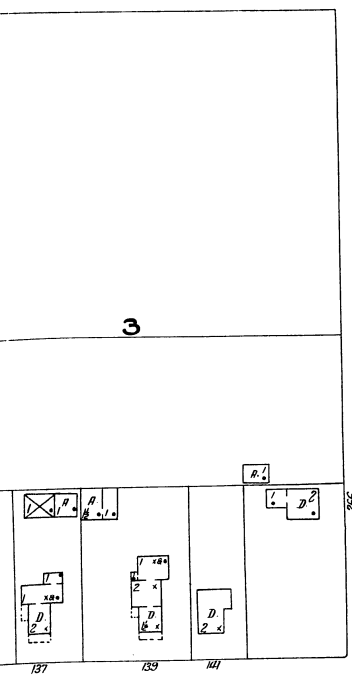
230

LAWRENCE

Scale of Feet

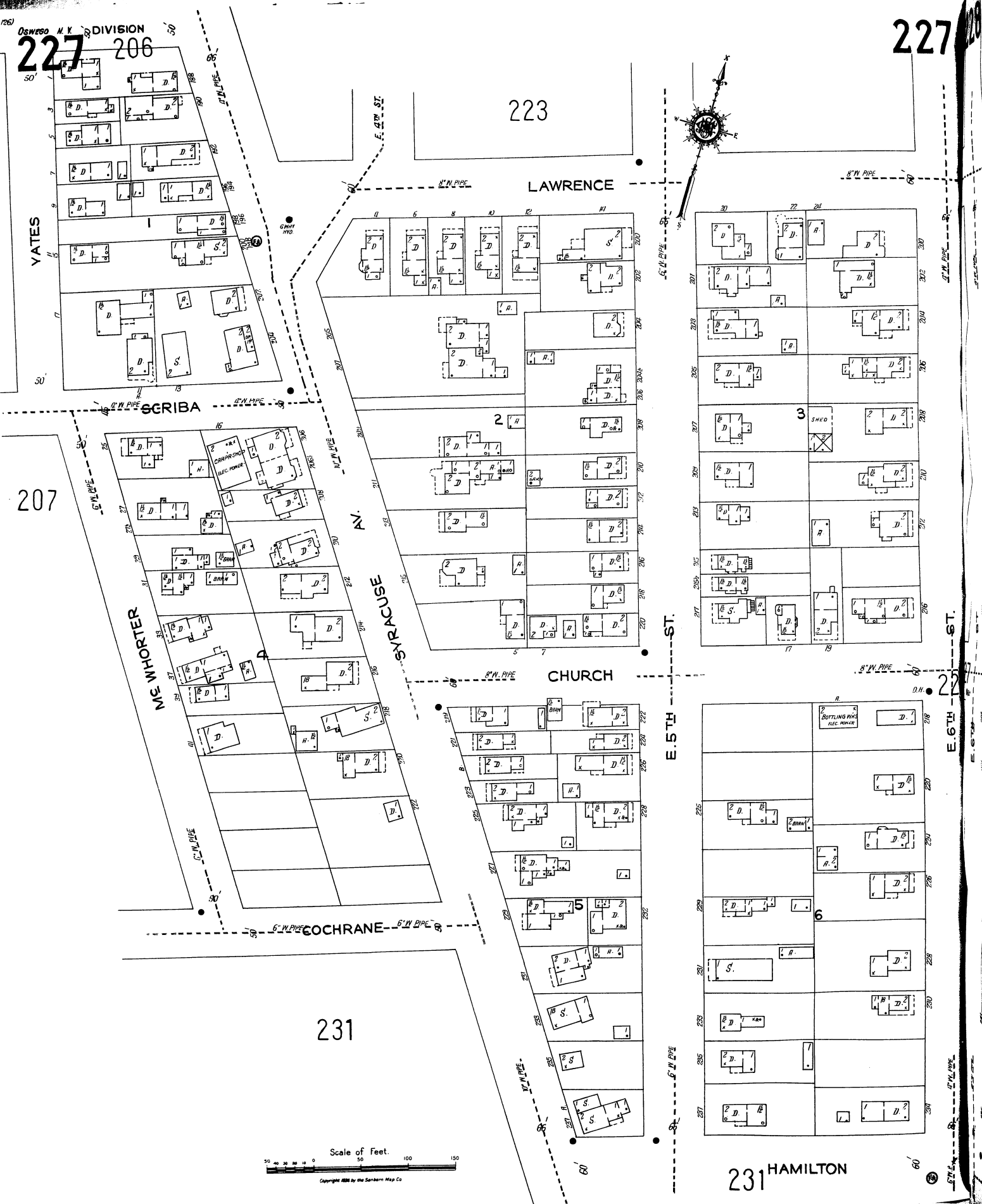


Copyright 1964 by The Sanborn Map Co.



227 206

227



223

LAWRENCE

SCRIBA

207

ME WHORTER

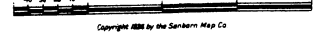
SPRANCAUSE

CHURCH

E. 5TH ST.

231

Scale of Feet.



Copyright 1988 by the Sanborn Map Co.

231 HAMILTON

E. 6TH ST.

(CITY) OSWEGO, N.Y.

229



225

229

LAWRENCE

ST.

228

CHURCH

DUER

230

HALL ROAD

CHERRY

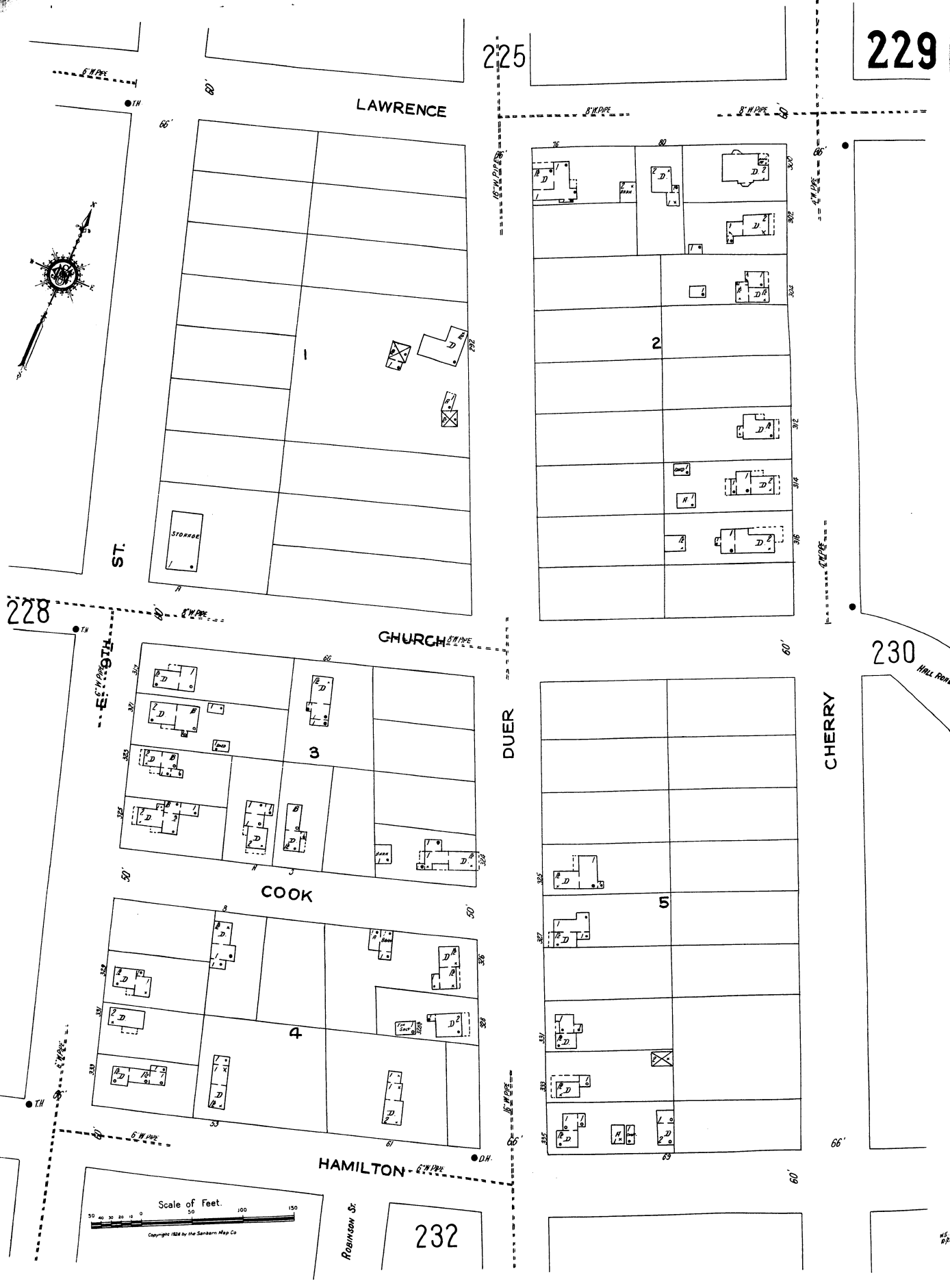
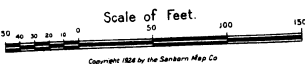
COOK

5

HAMILTON

232

Robinson St.



230

225

226

LAWRENCE



232

235

MAPLE

WALNUT

CHESTNUT

CHERRY

229

HAMILTON

CHURCH

HALL RD

4

6

5

2

3

7

NOT OPENED

NOT OPENED

NOT OPENED

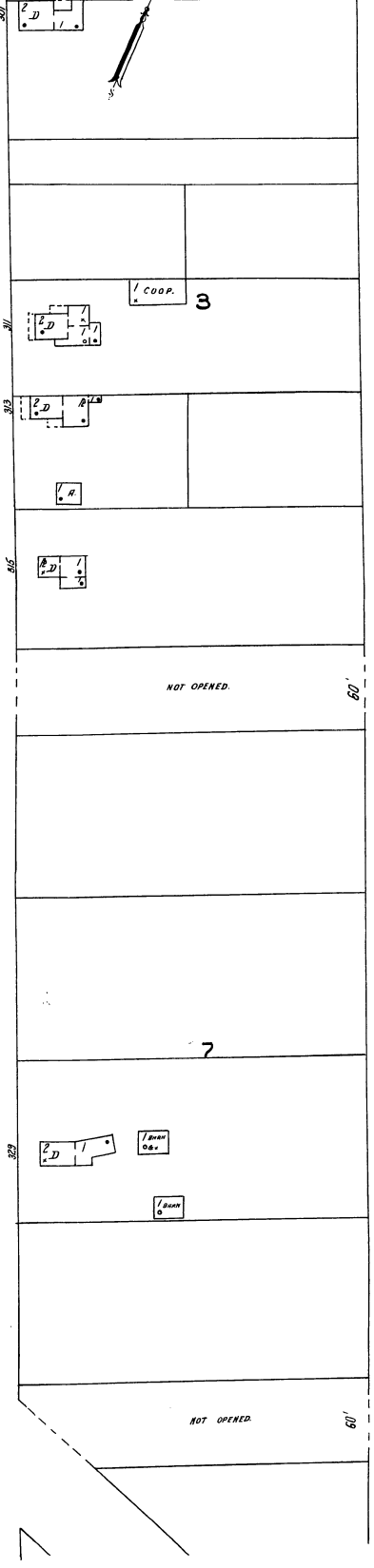
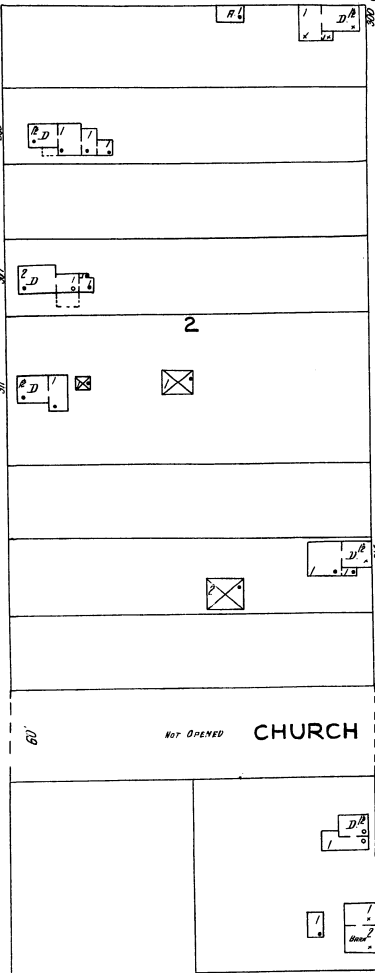
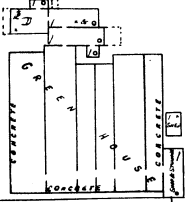
GREEN ISLAND CONCRETE

COOP.

SHED

MAN OR

MAN OR



6' WIDE

6' WIDE

6' WIDE

6' WIDE

6' WIDE

6' WIDE

6' WIDE

60'

66'

60'

60'

60'

60'

60'

60'

60'

60'

60'

60'

60'

60'

60'

60'

60'

60'

66'

60'

60'

60'

60'

60'

60'

60'

60'

60'

60'

60'

60'

60'

60'

60'

6' WIDE

6' WIDE

6' WIDE

6' WIDE

6' WIDE

6' WIDE

6' WIDE

6' WIDE

6' WIDE

6' WIDE

1126 OSWEGO, N.Y.
231

SCALE 100 FT TO AN INCH

207

227

228

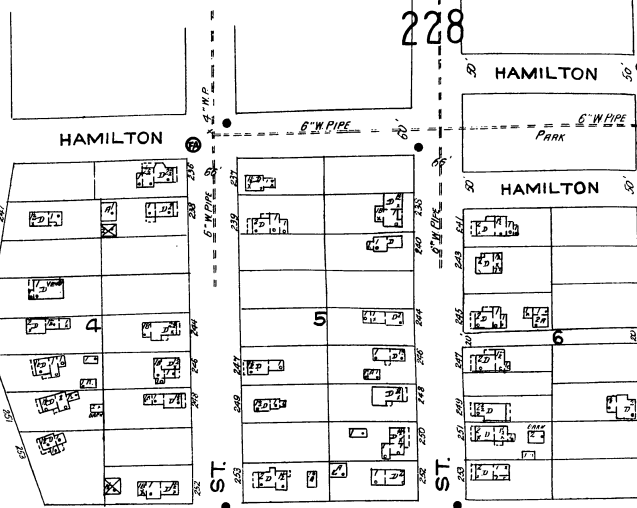
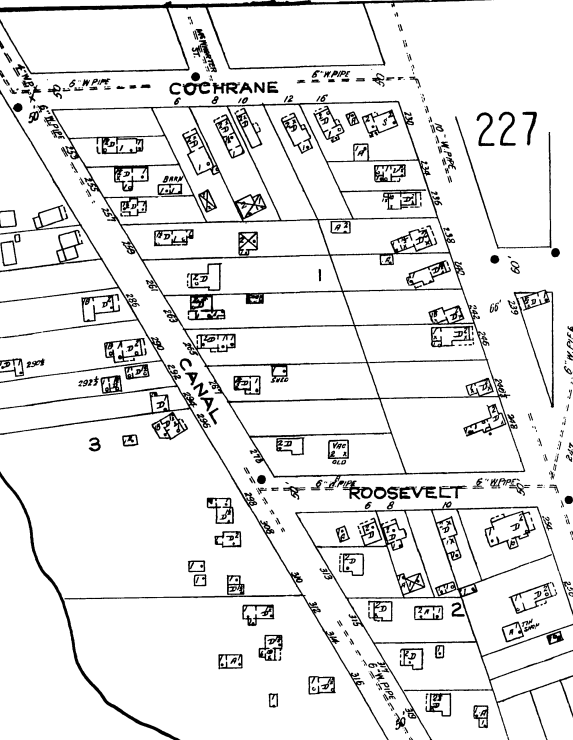
231

Bargers
Canal

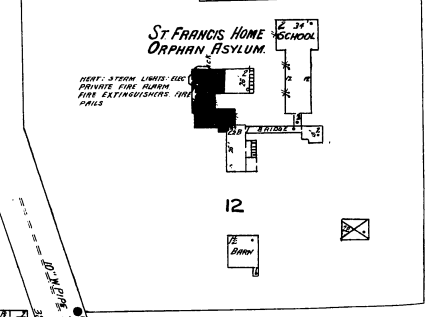
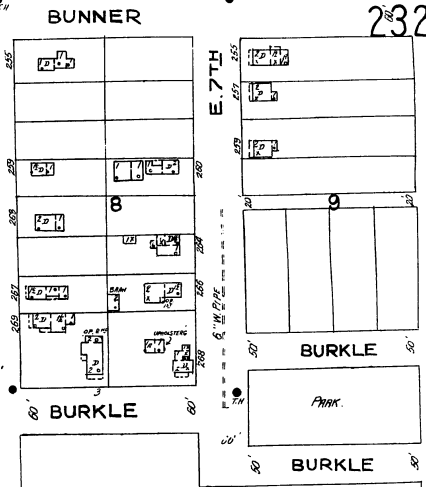
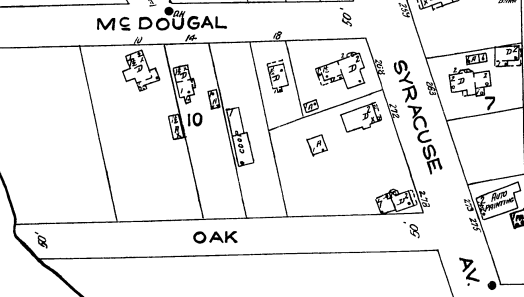


O
S
W
E
G
O

R
I
V
E
R



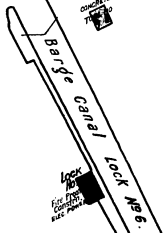
232



Scale 100 Ft to One Inch.



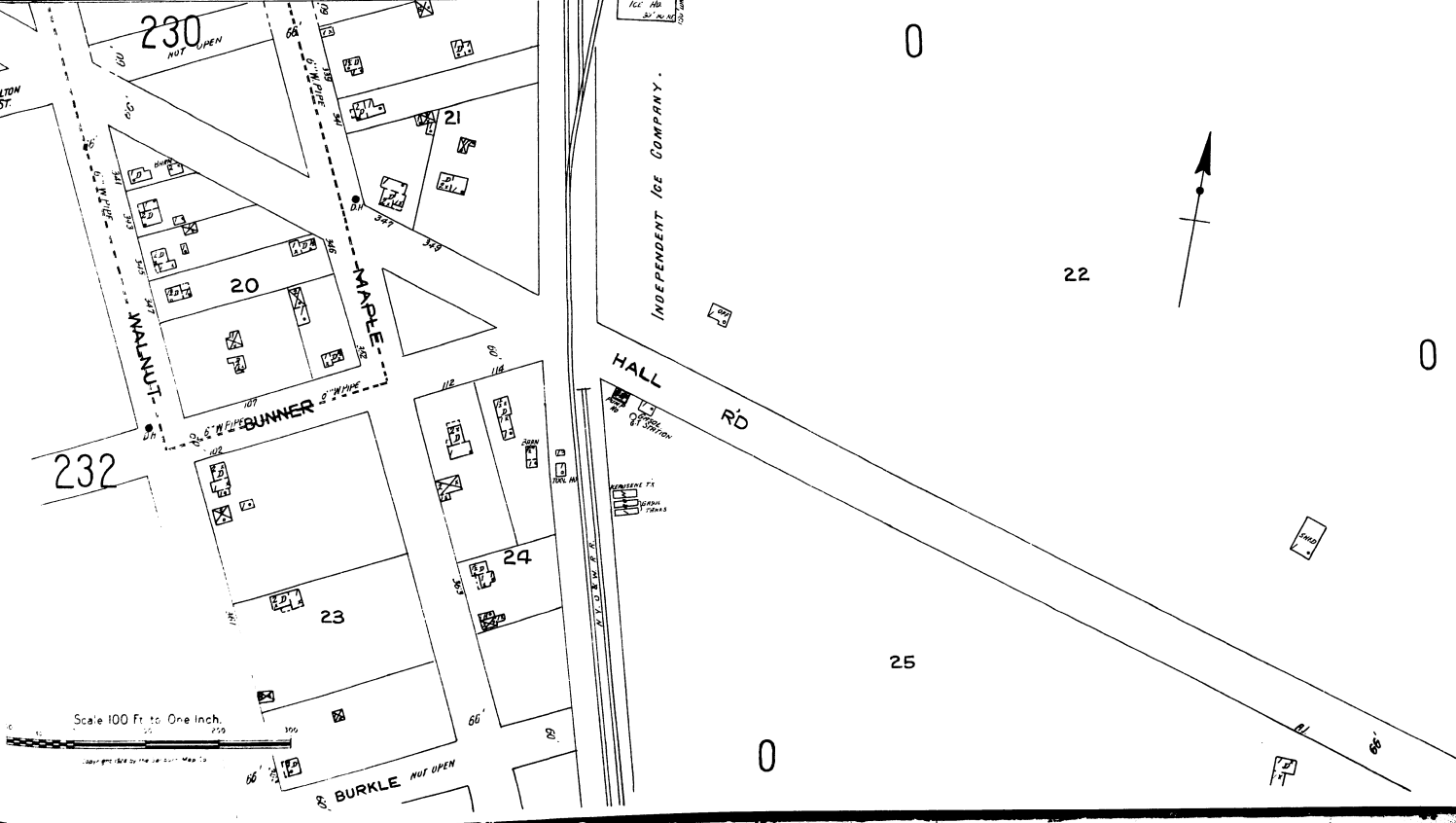
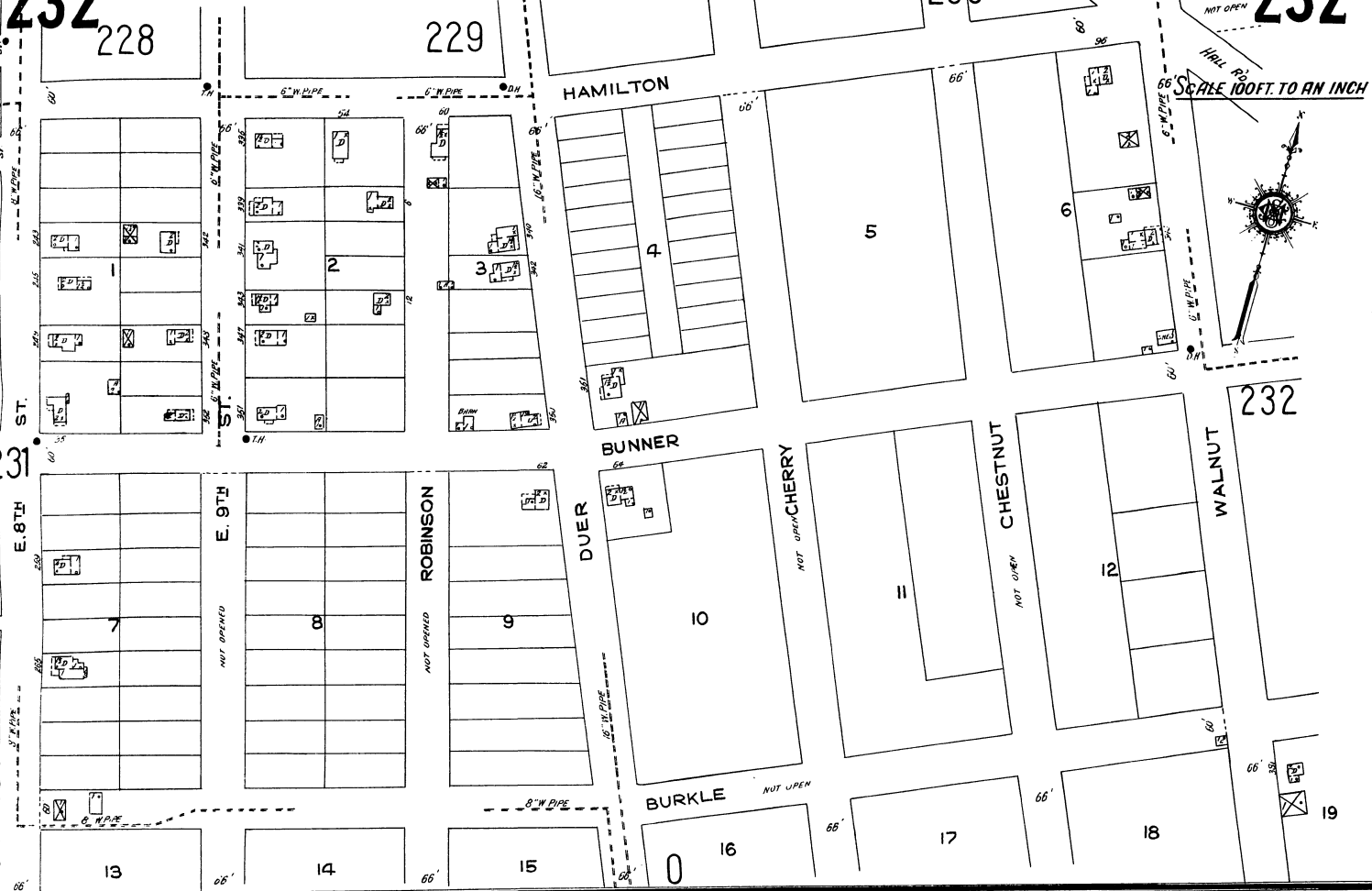
Copyright 1908 by the Sanborn Map Co



232

232

SCALE 100 FT. TO AN INCH



Scale 100 Ft. to One Inch.

SCALE 100 FT. TO AN INCH

233

234

233

E. SENECA

212

MIDLAND

2

3

E. CAYUGA

N. DIVISION

5

E. BRIDGE

7

E. ONEIDA

9

222

10

E. MOHAWK

ST.

E. 13TH

8

11

STATE

FROM BRIDGE

ROAD

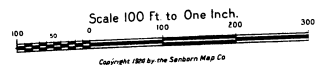
235

E. 14TH ST.

12

13

0



Scale 100 Ft. to One Inch.

Copyright 1904 by the Sanborn Map Co

(188) OSWEGO, N.Y.

235

235

SCALE 100 FT. TO AN INCH

