

INSURANCE
 MAPS
 of
Brooklyn
 NEW YORK
 VOLUME ONE
 Sanborn Map Company
 11 BROADWAY, NEW YORK
 1910
 COPYRIGHT, 1910 BY THE SANBORN MAP CO.

Copyright renewed
1938 by
Sanborn Map Co.

ALL RIGHTS RESERVED. NO PART
OF THIS MAP MAY BE REPRODUCED
IN ANY FORM WITHOUT WRITTEN
PERMISSION FROM THE SANBORN
MAP COMPANY.

GREAT CARE HAS BEEN EXPENDED IN THE
PREPARATION OF THIS REVISION AND
OUR SERVICE IS GUARANTEED ACCURATE
TO THE EXTENT POSSIBLE.

CENSUS
GEOGRAPHY FILES
RECEIVED
JAN 15 1945

Paste over New Index of April, 1937, which is now void.

NEW INDEX, DECEMBER, 1941

SYRACUSE, N. Y., VOL. ONE

INDEX

Main table listing streets and their corresponding index numbers, organized in columns. Includes street names like Aberdeen Terrace, Ackerman, Adams, etc., and index numbers ranging from 100-249 to 800-388.

ONE OF TWO

* Indicates only one side of Street shown.

G & M Division 3 - AUG 1970 Library of Congress

Paste over Second Page of New Index, April, 1927, which is now void.

NEW INDEX, DECEMBER, 1941-Cont'd

SYRACUSE, N. Y., VOL. ONE

Table listing various businesses and organizations in Syracuse, N.Y., categorized by street names (e.g., Adams, Albany, Albany, etc.) and including addresses and phone numbers.

TWO OF TWO

* Indicates only one side of Street shown.

Paste at Bottom of Second Index Page.

Population: Syracuse 210,000. Solway 9,000. Total 219,000.

WATER FACILITIES

Municipally owned. Gravity system. Supply from Skaneateles Lake, 15 1/2 miles long, area 142 square miles, 200' deep, located 19 miles southwest of City at an elevation of 230' above Woodland Reservoir, near City Limits. 2 miles southeast of City Hall, and Westcott Reservoir, located at City Limits 2 miles west of City Hall. A 24" steel riveted main 6,419' long conveys water from intake crib 11 miles from shore and 26' below the surface to a two-chambered gate house, each chamber connected with an iron conduit. A second intake constructed in 1931, is a 24" steel riveted pipe 4,425' long. 3 conduits convey water to City. Conduits 1 and 2 are 19 miles long and parallel 15' apart.

Conduit No. 1, laid 1893-1894, 30" in diameter capacity 16,000,000 gallons per 24 hours.

Consult No. 2, 42" for 1 1/2 miles and 30" in diameter for 1 1/2 miles, completed in 1909 can convey 16,000,000 gallons per 24 hours to reservoir in 11,000,000 gallons per 24 hours to Woodland straddle.

Conduit No. 3, 11 miles of which is now completed, has 783' of 14 1/2" in diameter and 6,413' 36" in diameter. It extends from 42" section of No. 2, toward the City and is connected at each end with that conduit and cross connected with No. 1. It increases capacity of conduits 1 and 2. Total capacity of all conduits, 47,000,000 gallons per 24 hours.

Woodland Reservoir, built in 1893-95, storage capacity 125,000,000 gallons. A high service standpipe built in 1910 is located on the reservoir lot, capacity 1,200,000 gallons, 65' diameter, 60' high, elevation of overflow 119' above the reservoir. It is enclosed in a brick tower and is supplied from Conduit No. 2, surplus going to Woodland Reservoir, when necessary, it may be supplied from a low service supply main by intermittent pumping. Westcott Reservoir, completed in 1931, 1' higher than Woodland Reservoir, has a capacity of 110,000,000 gallons. It is connected with conduits 1 and 2 by 6,000' 42" main and to distribution system with 8,000' of 48" main. A second standpipe, 77' in diameter and 60' high, of 2,000,000 gallons capacity, in Thornden Park (see page 91) is used for storage, purposes and for pressure equalizing on the high service. Morningside Reservoir,

consisting of 3 circular tanks 94' high, two 111' in diameter and one 172' in diameter located just east of Morningside Cemetery 9' lower than Thornden standpipe, has 10,600,000 gallons capacity and supplies the southeast section of City.

High service pumping station was built in 1941 below Woodland Reservoir and equipped with 2 Worthington electric pump, combined capacity 11,600,000 gallons per minute pump. A pump station on Beach St. (page 31) contains a Gould centrifugal pump of 4,200,000 gallons per 24 hours, and is intended for high service emergency.

Super high service. Lafayette reservoir, 60,000 gallons capacity, located near southeast City Lines, about 200' above Woodland reservoir, filled from high service by a Gould centrifugal electric pump of 1750 gal per minute capacity, serves area along Lafayette Road and Seneca Turnpike.

County Home Reservoir, located near County Home at an elevation of 313' above Woodland Reservoir and filled by private pumps at Onondaga Central Tuberculosis Sanitarium, serves the Sanitarium, County Home and Hospital and serves as a reserve supply for South Ave. High Service.

382 miles of mains 4" to 48" in diameter, 5,062 hydrants. Average daily consumption 37,839,450 gallons.

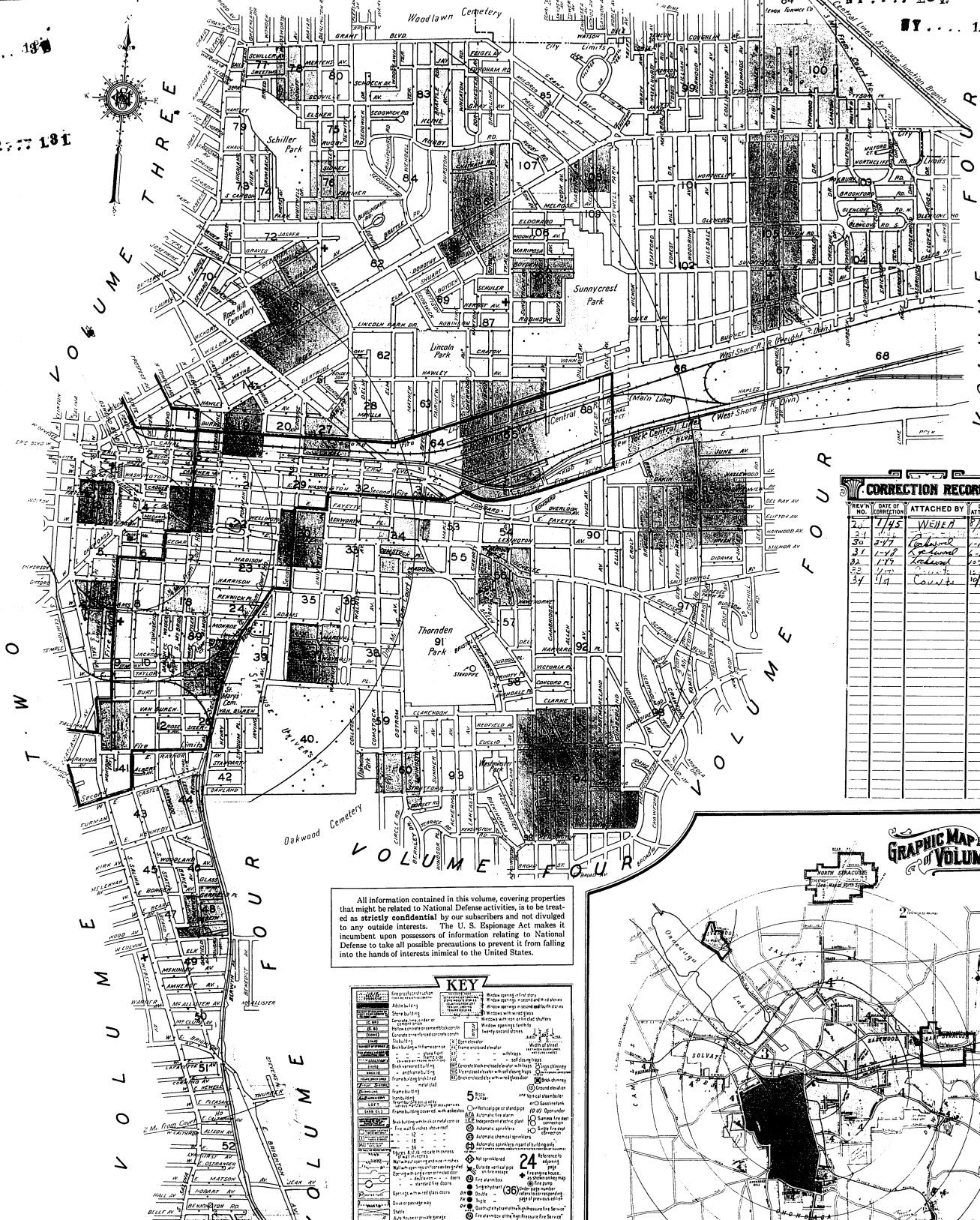
FIRE DEPARTMENT

Fully paid and fully motorized, 2 platoon system. 1 chief, 2 deputy chiefs, 8 district chiefs, 32 captains, 32 lieutenants and 211 men. 31 companies in 29 fire stations, 42,000' 2 1/2" hose, 4,150' 1 1/2" booster hose, 5,760' 2 1/2" hose, 300' 1" hose and 300' 1" hose in reserve.

- 20 triple combinations with pumps, booster tanks and hose as follows: 1 Ahrens-Fox with 1,000 gallon per minute pump. 1 Ahrens-Fox with 800 gallon per minute pump. 4 American-LaFrance with 800 gallon per minute pumps (2 with Foamite generators). 2 American-LaFrance with 750 gallon per minute pumps. 5 Seagrave with 1,000 gallon per minute pumps. Also 1 American-LaFrance 85' aerial truck. 1 American-LaFrance 75' quick raising aerial truck. 6 Seagrave 85' automatic aerial trucks. 1 Seagrave 100' hydraulic ladder truck. 1 Seagrave turret wagon. 1 Ahrens-Fox booster pump and family. 1 Chevrolet equal wagon with 10 salvage covers. Federal truck in reserve also 5 salvage covers on each of 5 trucks. 2 American-LaFrance hose trucks in reserve.

Gaswell fire alarm system. 408 hoses (some are Horni, Star, Harrington, Seaberg and Martin). Storage battery system in fireproof room in City Hall.

Note: For Report on Water Facilities and Fire Department, see second Index Page.

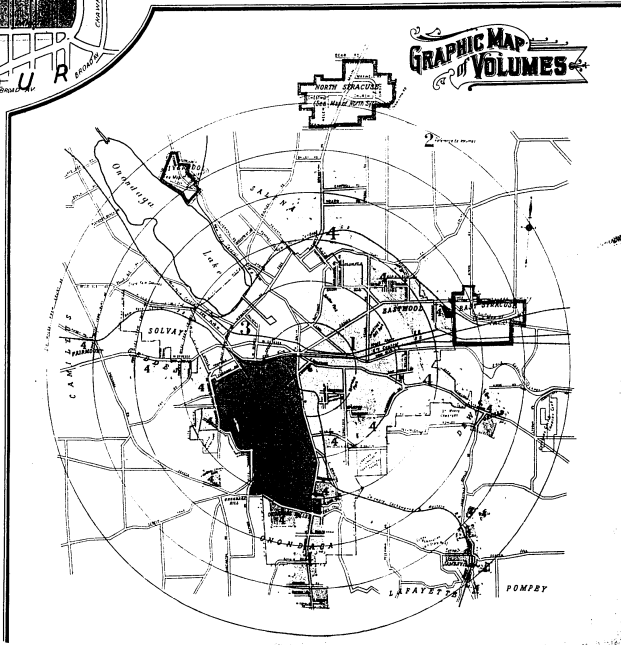


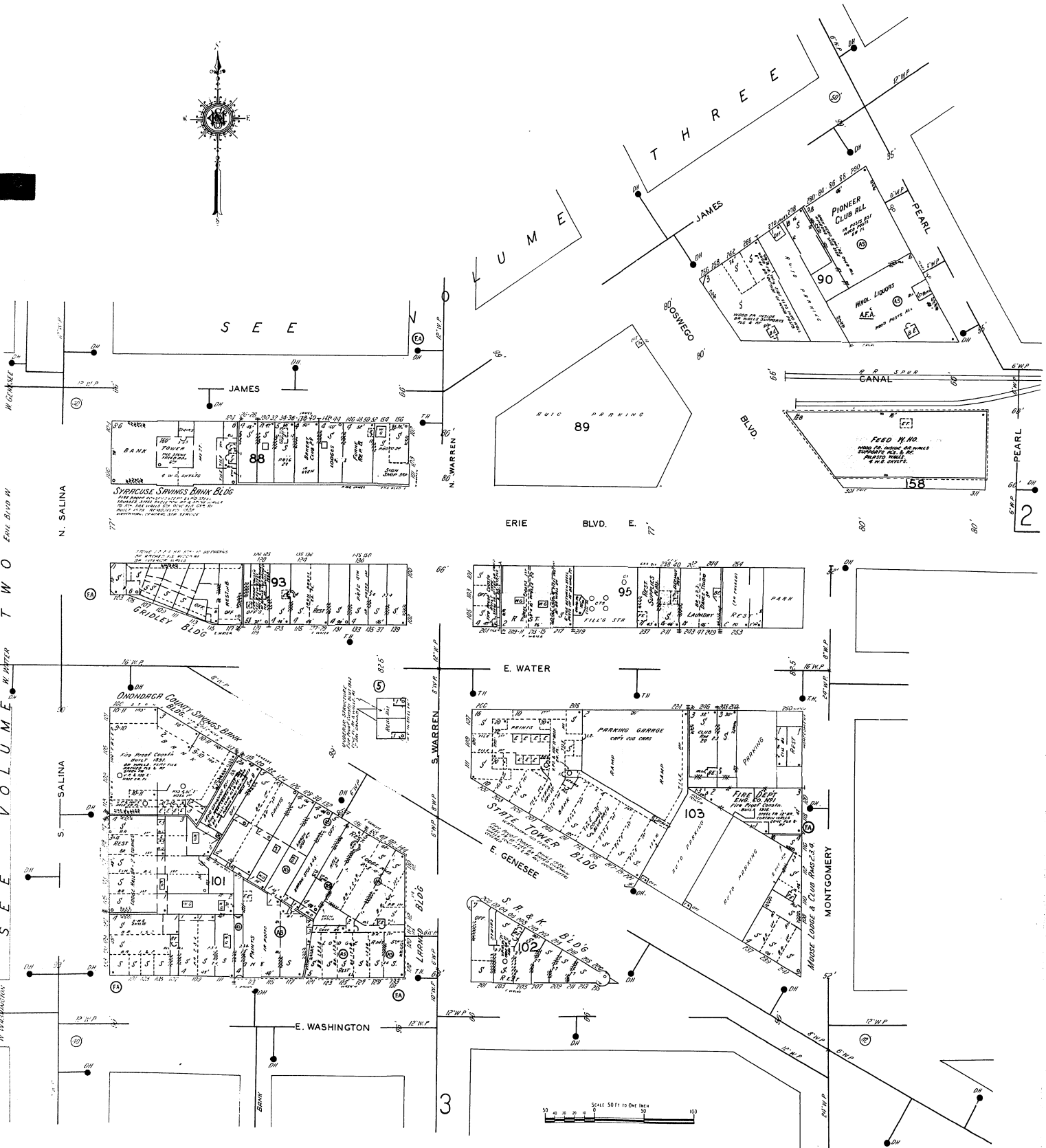
CORRECTION RECORD				
REV. NO.	DATE OF CORRECTION	ATTACHED BY	DATE ATTACHED	
2	1/15	WELCH	1/27/45	
24	2/7	WELCH	2/14/45	
31	1/27	WELCH	2/29/45	
32	1/27	WELCH	2/29/45	
33	1/27	WELCH	2/29/45	
34	1/27	WELCH	2/29/45	

All information contained in this volume, covering properties that might be related to National Defense activities, is to be treated as strictly confidential by our subscribers and not divulged to any outside interests. The U. S. Espionage Act makes it incumbent upon possessors of information relating to National Defense to take all possible precautions to prevent it from falling into the hands of interests inimical to the United States.

KEY	
1	Single lot
2	Double lot
3	Block
4	City block
5	Block
6	Block
7	Block
8	Block
9	Block
10	Block
11	Block
12	Block
13	Block
14	Block
15	Block
16	Block
17	Block
18	Block
19	Block
20	Block
21	Block
22	Block
23	Block
24	Block
25	Block
26	Block
27	Block
28	Block
29	Block
30	Block
31	Block
32	Block
33	Block
34	Block
35	Block
36	Block
37	Block
38	Block
39	Block
40	Block
41	Block
42	Block
43	Block
44	Block
45	Block
46	Block
47	Block
48	Block
49	Block
50	Block
51	Block
52	Block
53	Block
54	Block
55	Block
56	Block
57	Block
58	Block
59	Block
60	Block
61	Block
62	Block
63	Block
64	Block
65	Block
66	Block
67	Block
68	Block
69	Block
70	Block
71	Block
72	Block
73	Block
74	Block
75	Block
76	Block
77	Block
78	Block
79	Block
80	Block
81	Block
82	Block
83	Block
84	Block
85	Block
86	Block
87	Block
88	Block
89	Block
90	Block
91	Block
92	Block
93	Block
94	Block
95	Block
96	Block
97	Block
98	Block
99	Block
100	Block

SCALE 1000 FT. TO AN INCH
 (Approx.)





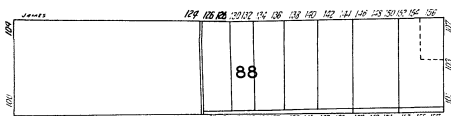
S E E V O L U M E N O T W O

3

2



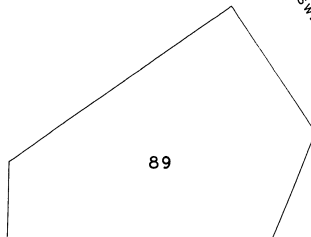
JAMES



88

N. SALINA

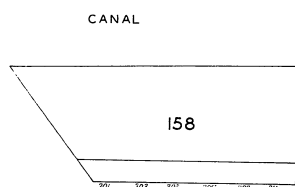
N. WARREN



89

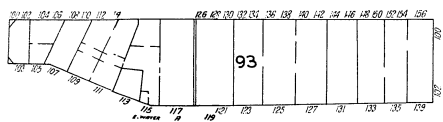
ERIE BLVD. E.

JAMES
OSWEGO BLVD.

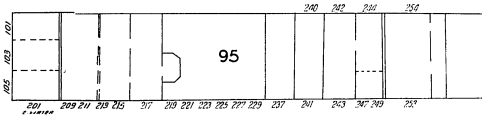


158

PEARL

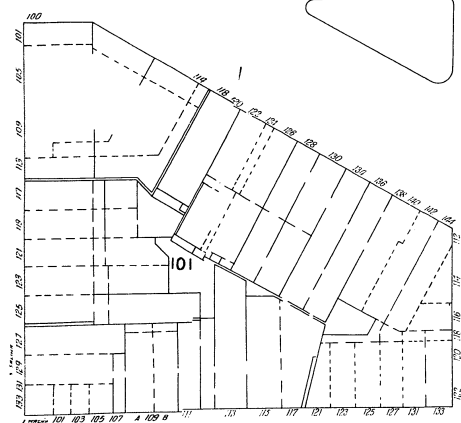


93



95

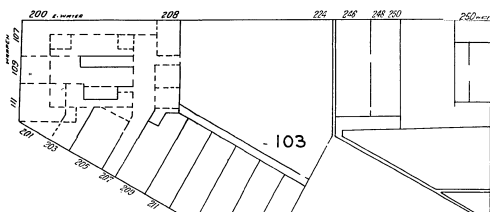
E. WATER



101

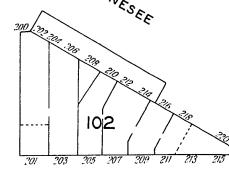
S. SALINA

S. WARREN





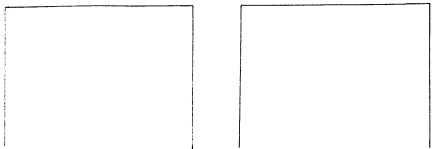
103

E. GENESEE



102

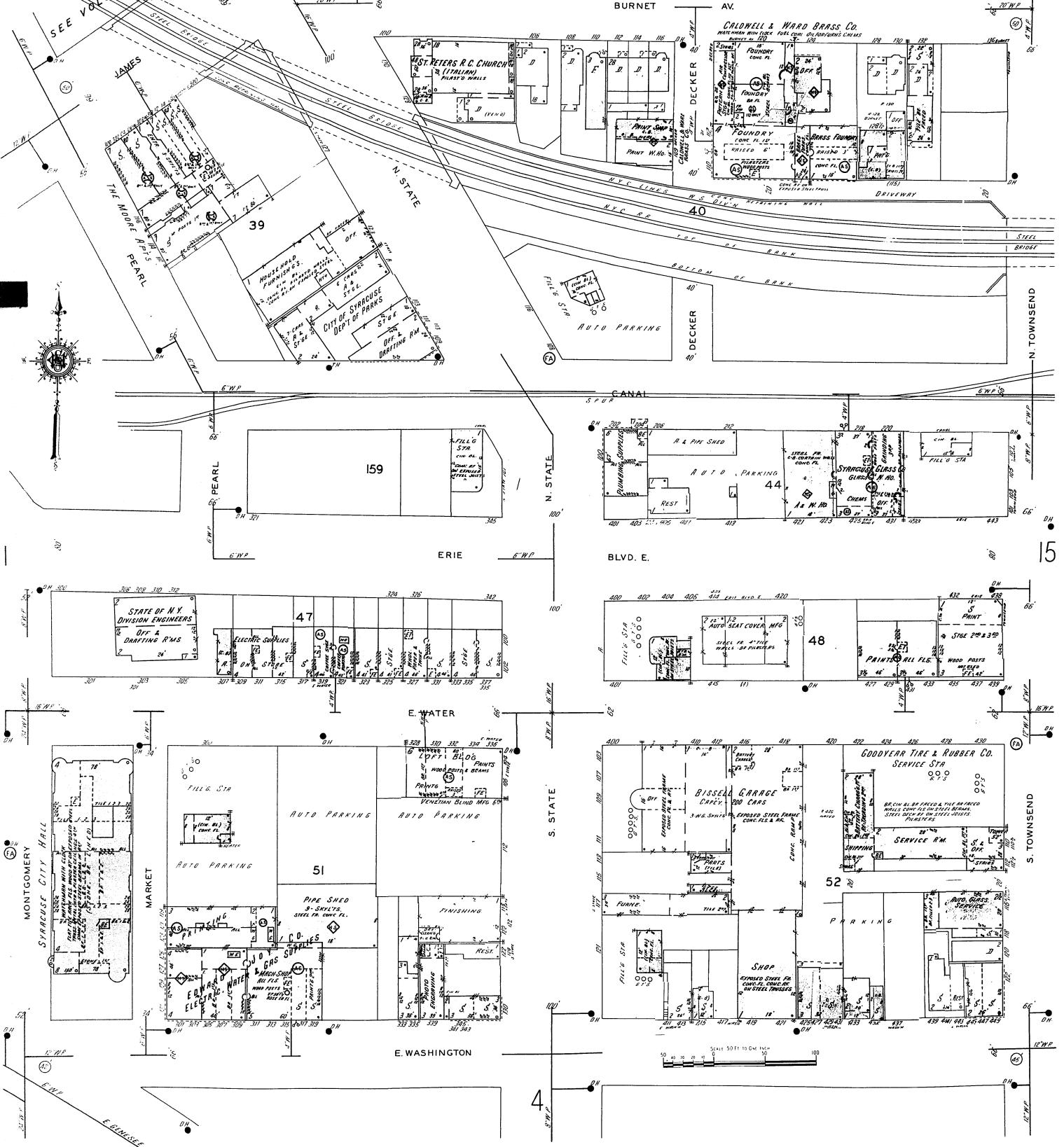
E. WASHINGTON



MONTGOMERY

18j

13



BURNET AV.

JAMES

PEARL

39

N. STATE

40

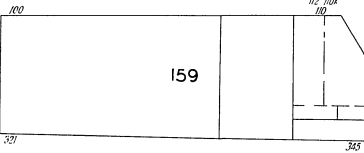
DECKER

DECKER

N. TOWN

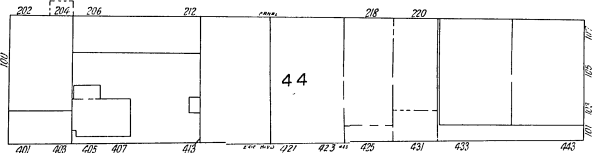
CANAL

PEARL

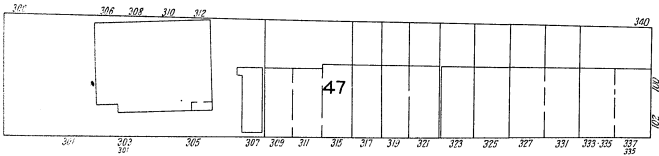


ERIE

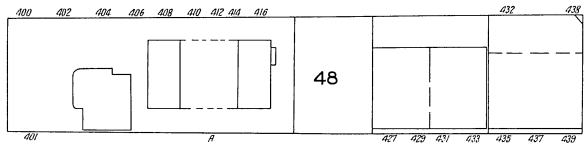
N. STATE



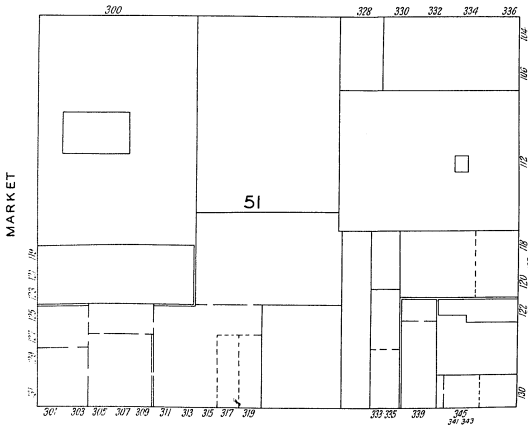
BLVD. E.



E. WATER

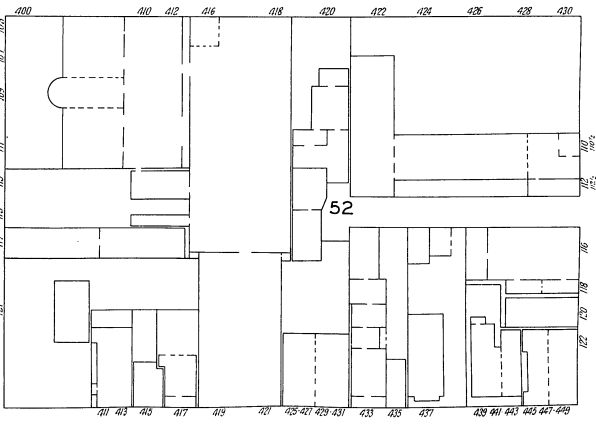


S. STATE



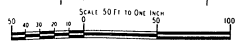
MARKET

51

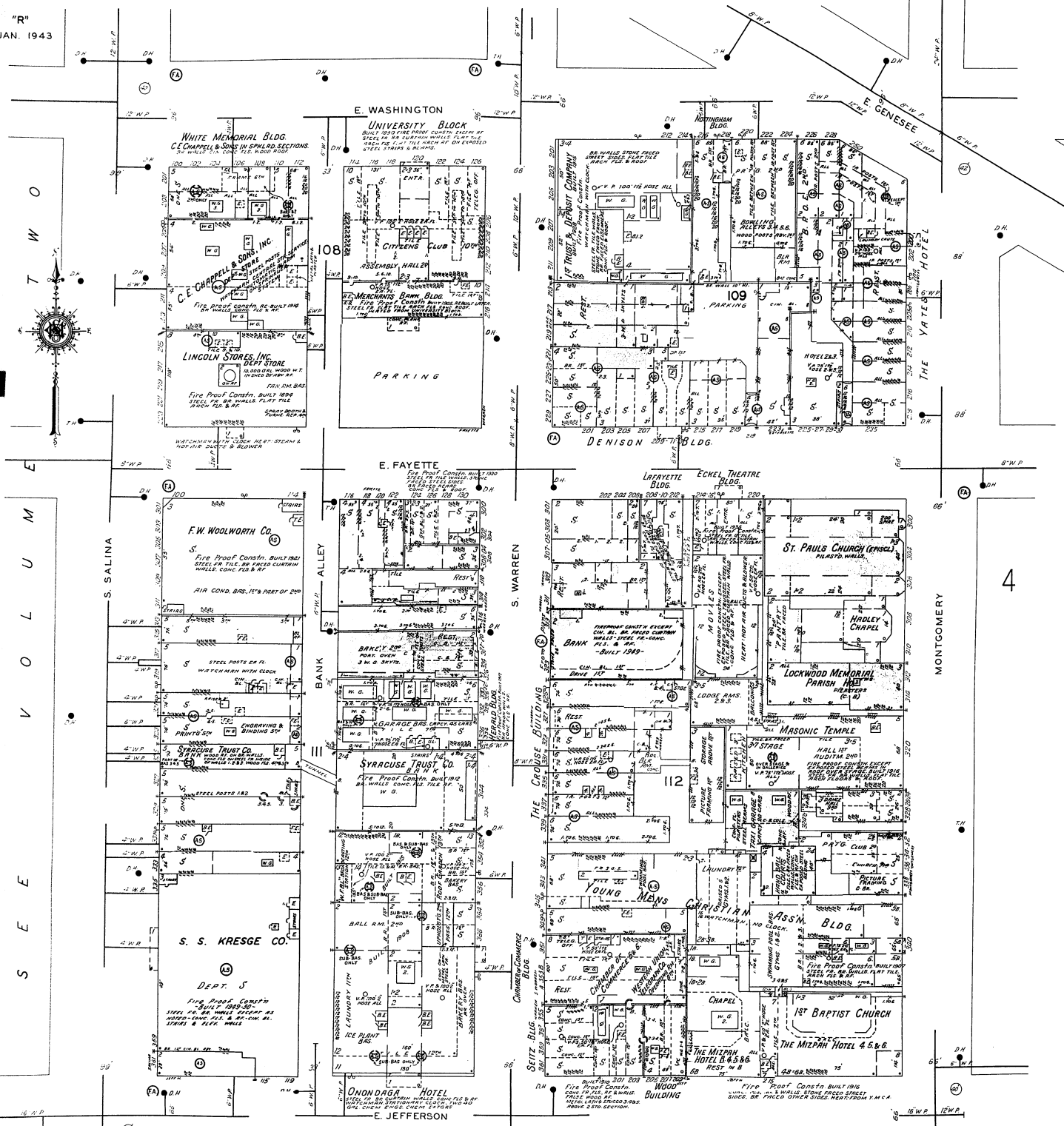


S. TOWNSEND

E. WASHINGTON

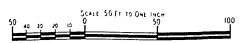


"R"
JAN. 1943

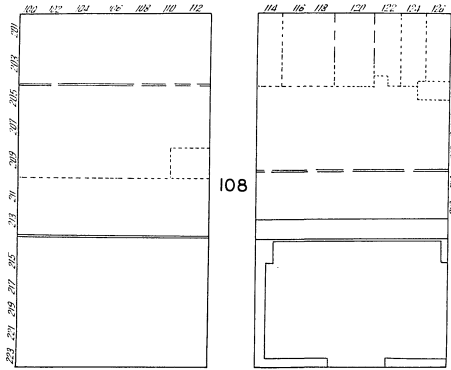


4

5

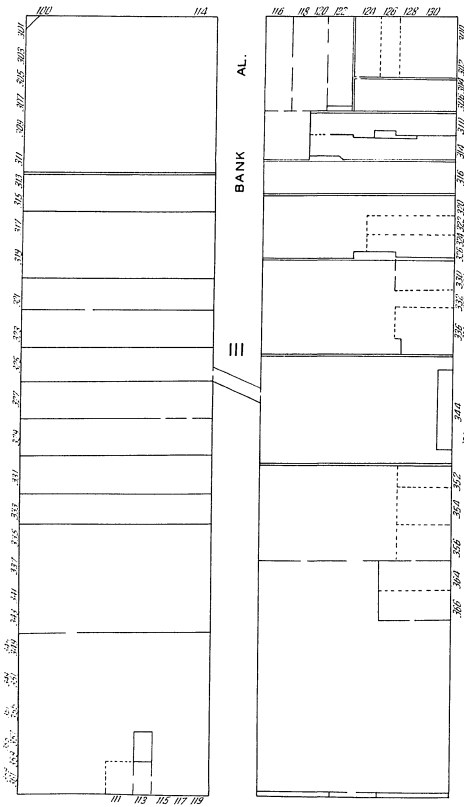


E. WASHINGTON



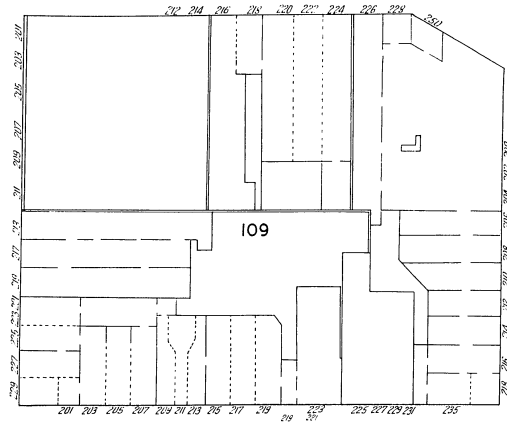
E. FAYETTE

S. SALINA

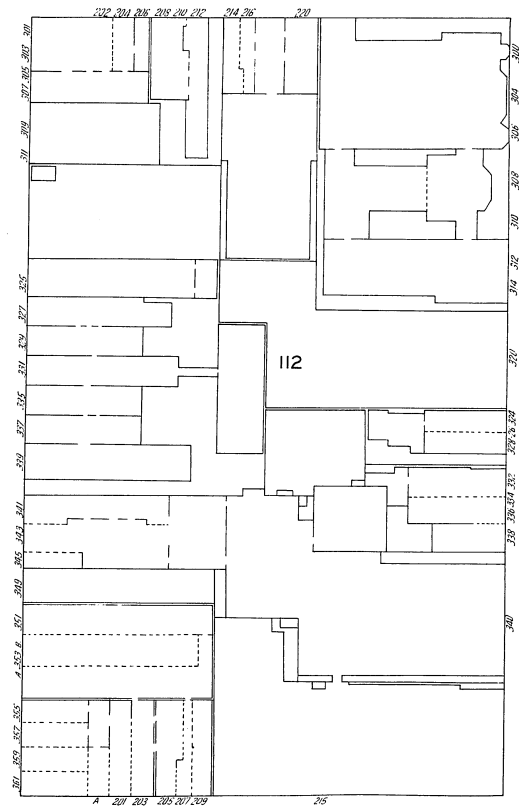


E. JEFFERSON

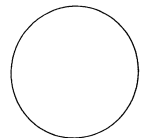
E. GENESEE



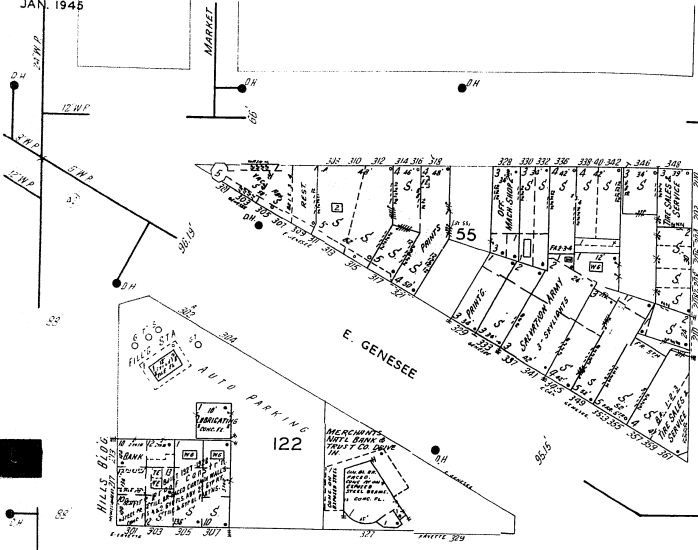
S. WARREN



MONTGOMERY

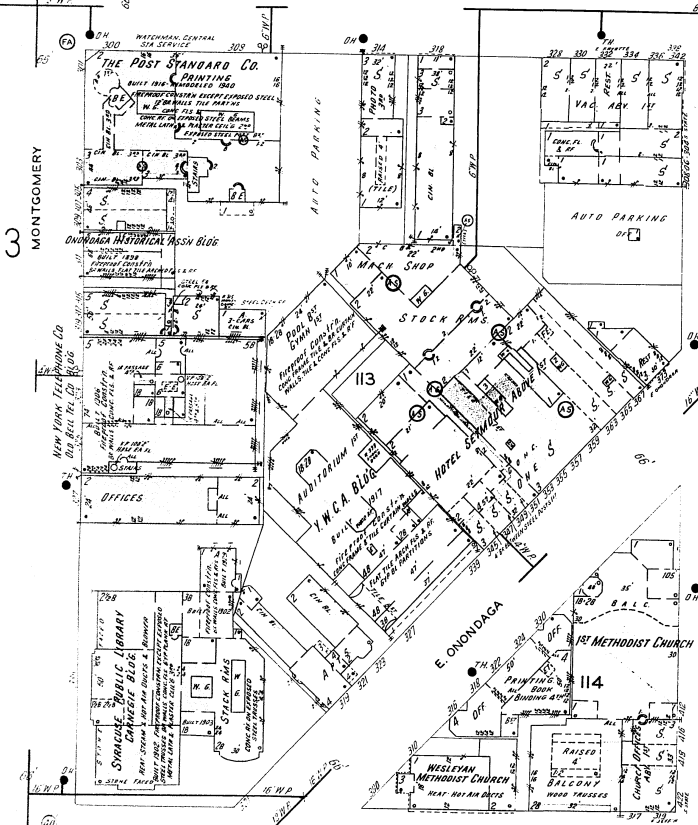
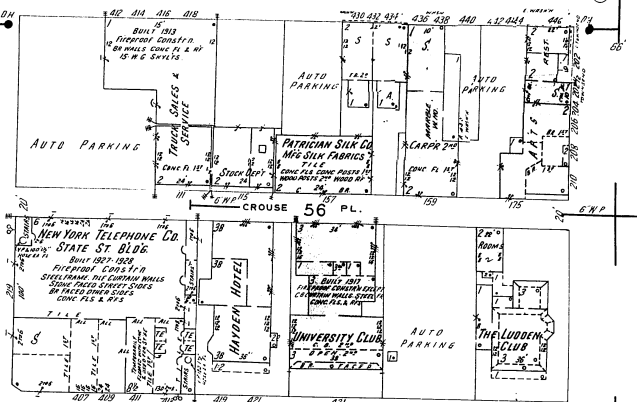


"R"
JAN. 1945



2


E. WASHINGTON



3

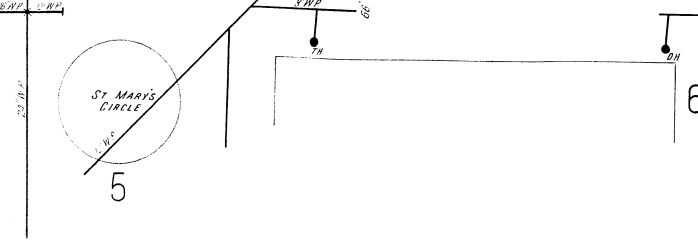
MONTGOMERY

S. S. STATE
100'



6


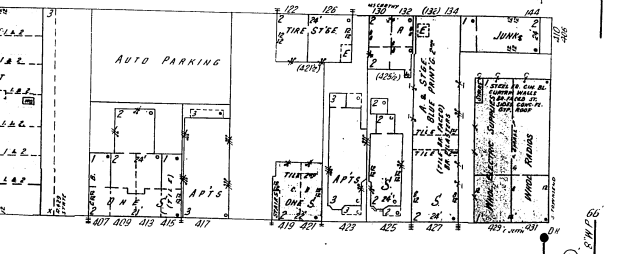
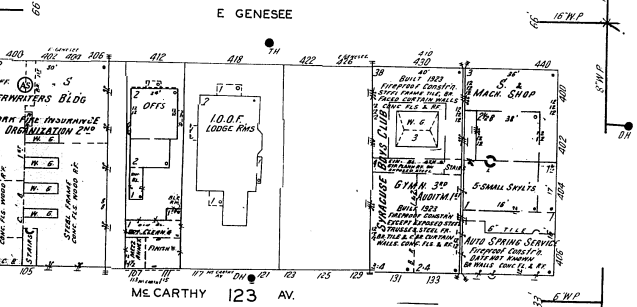
S. TOWNSEND



5

E. JEFFERSON

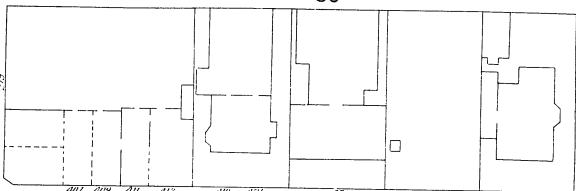
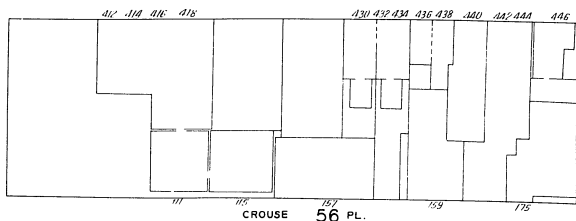
6




E. WASHINGTON



E. WASHINGTON



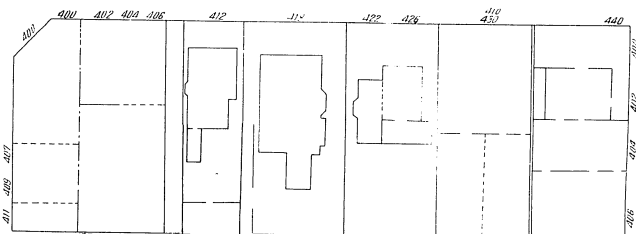
E. FAYETTE



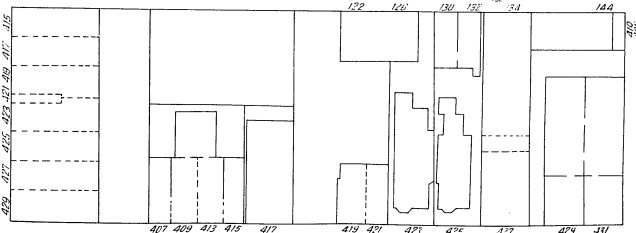
S. STATE

S. TOWNSEND

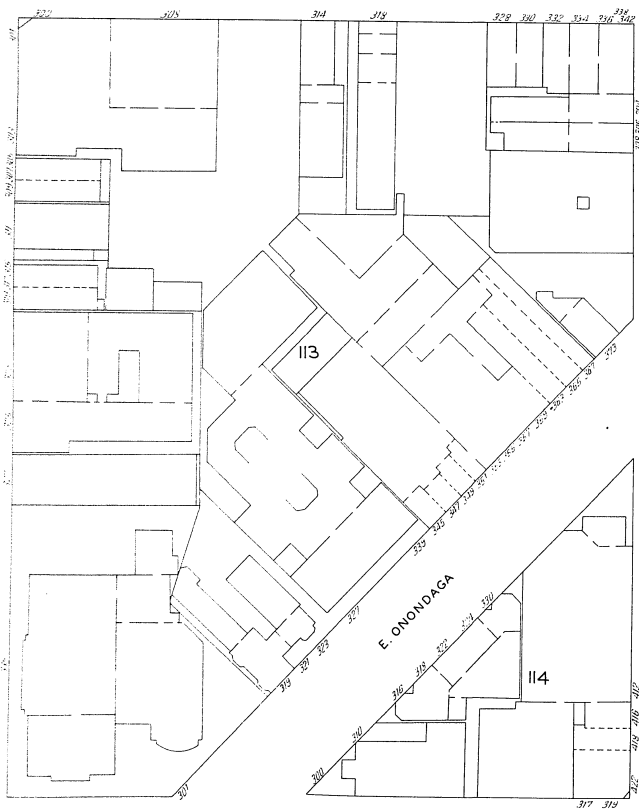
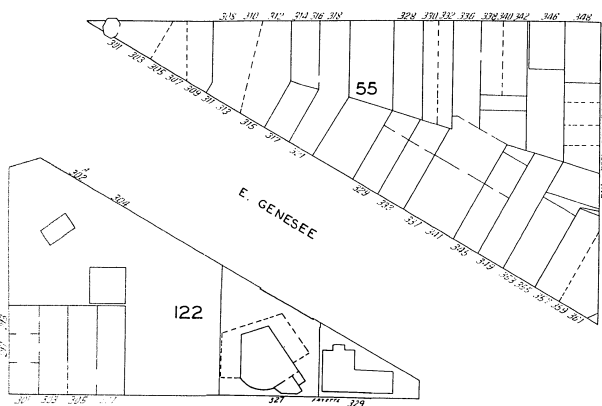
E. GENESEE




MECARIHY 123 AV.



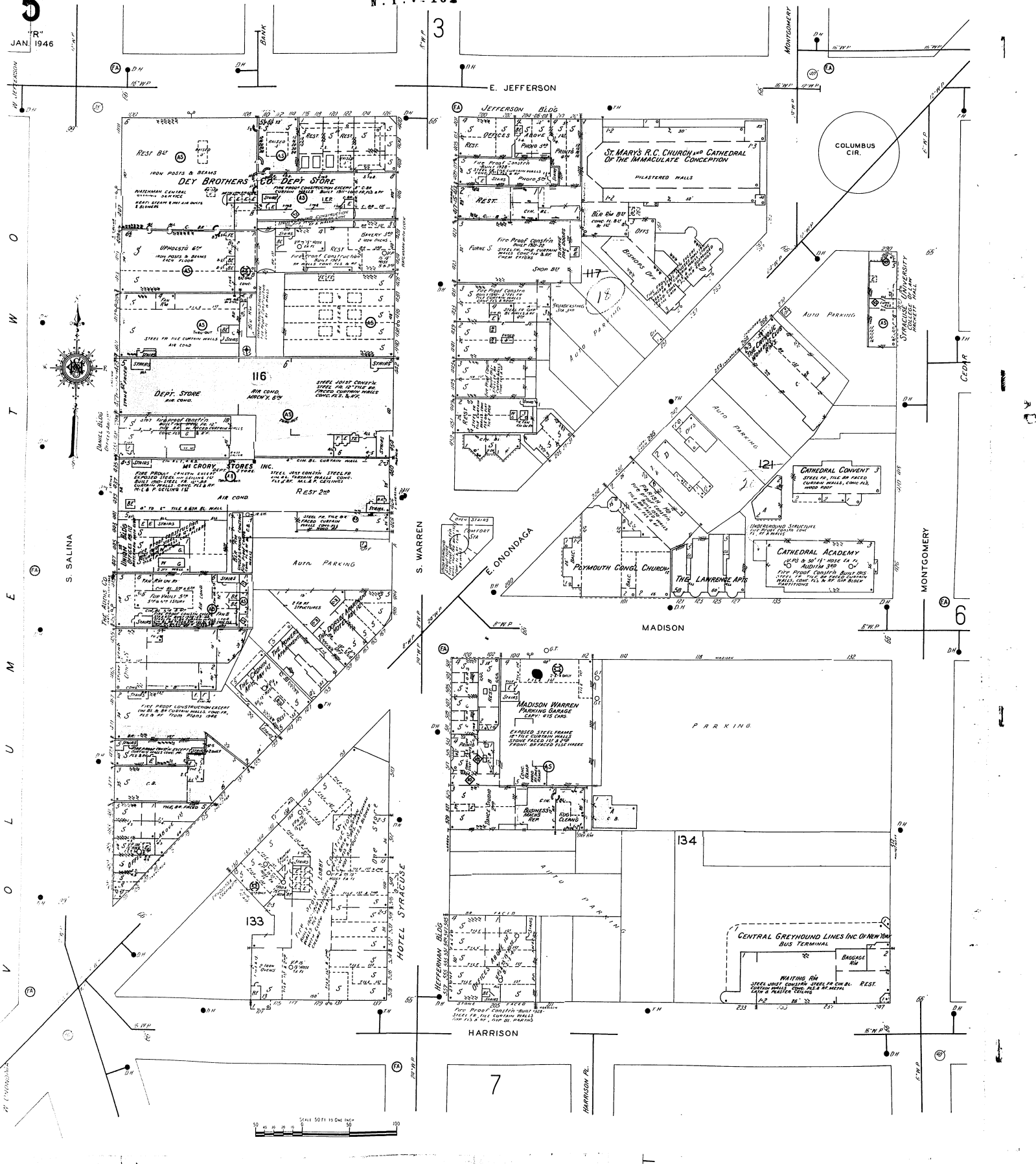
E. JEFFERSON



MONTGOMERY



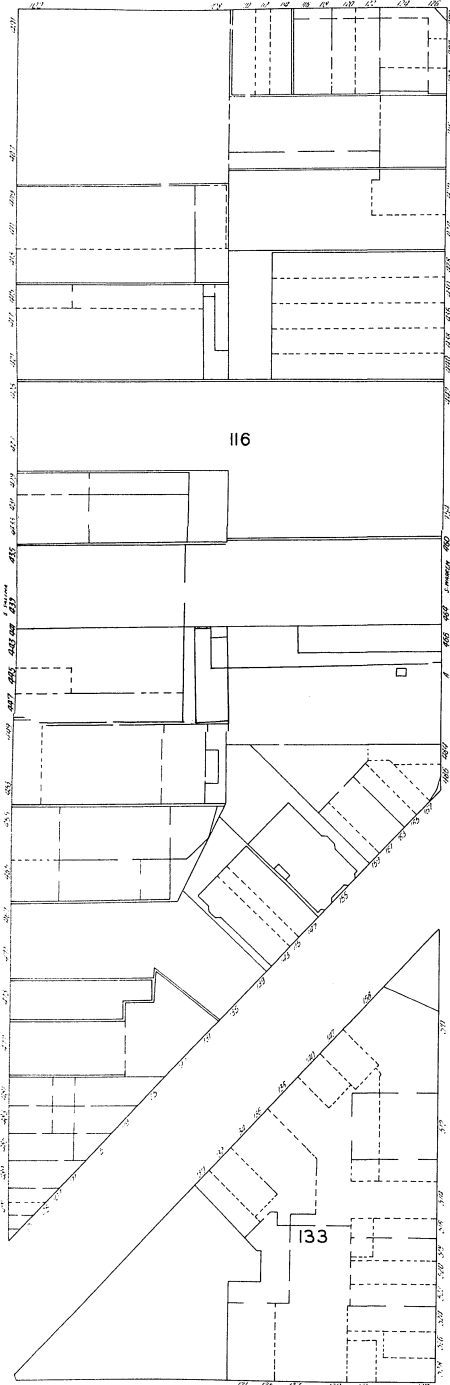
ST. MARY'S
CIR



V
O
L
U
M
E
E
T
W
O

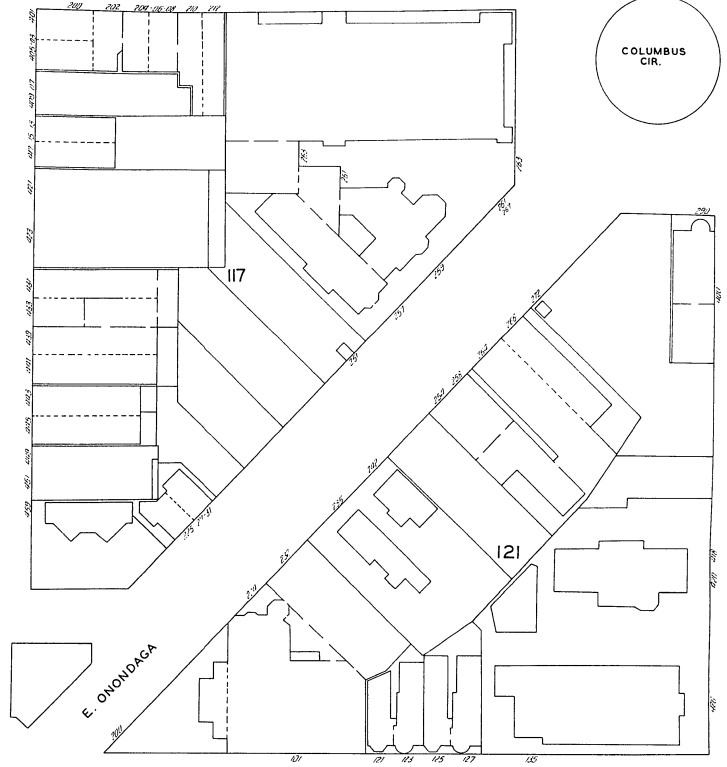
1
2
3
4
5
6
7

S. SALINA



E. JEFFERSON

S. WARREN

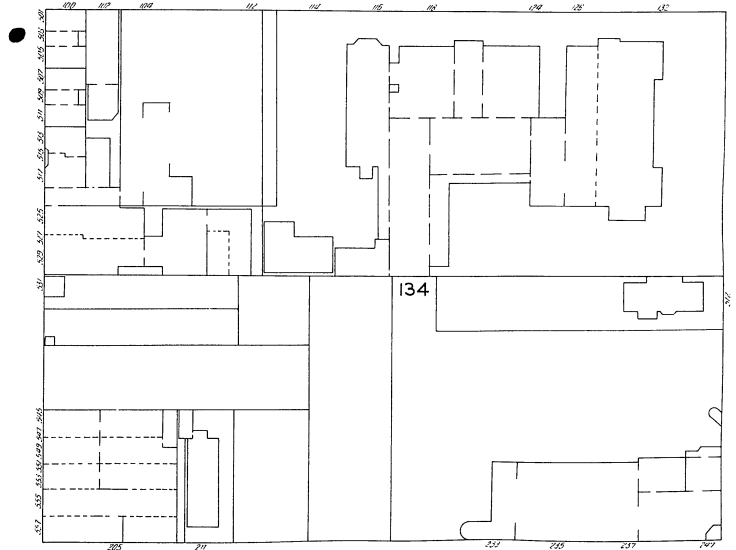


COLUMBUS
CIR.

E. ONONDAGA

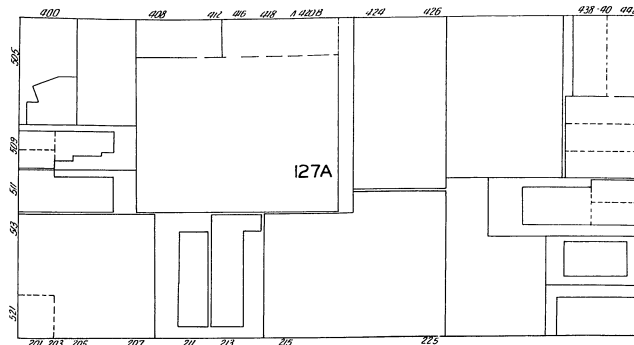
MONTGOMERY

MADISON



HARRISON

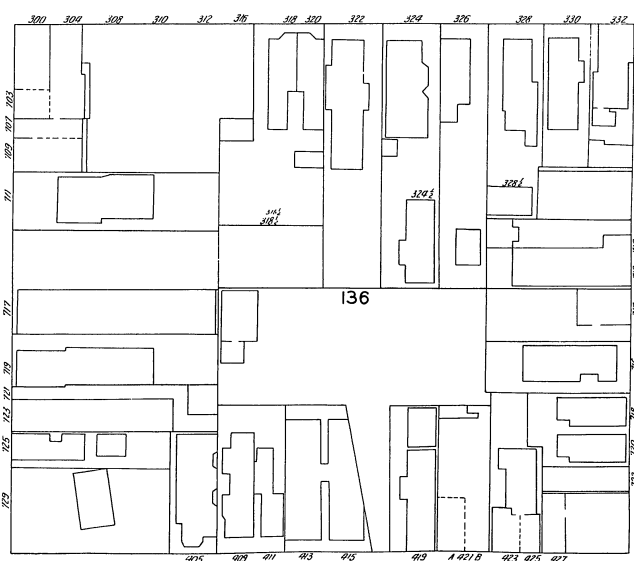
E. JEFFERSON



CEDAR



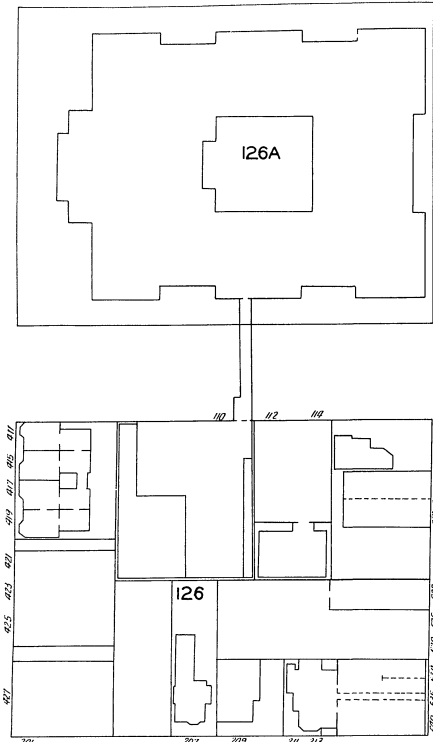
MADISON



HARRISON



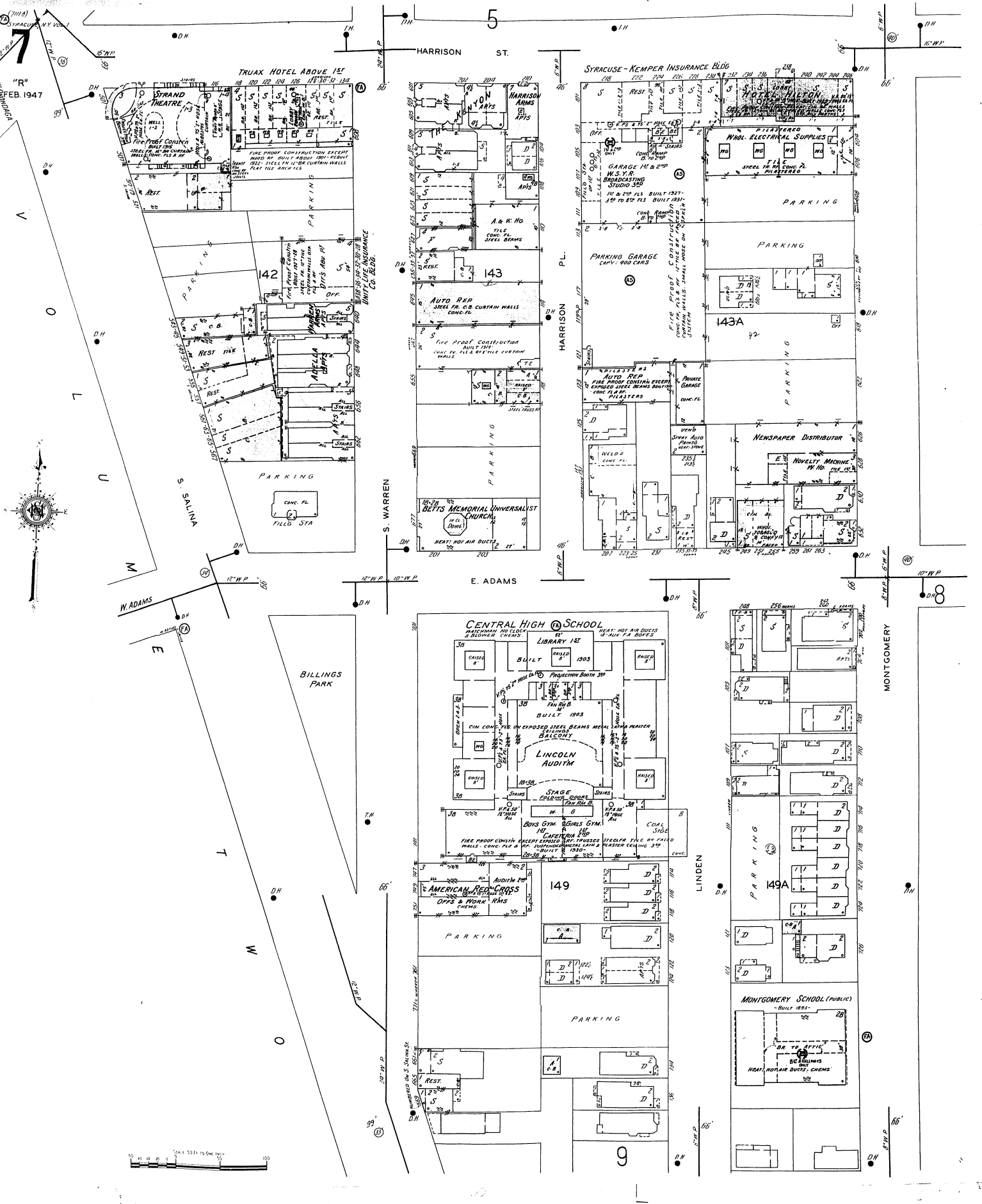
MONTGOMERY



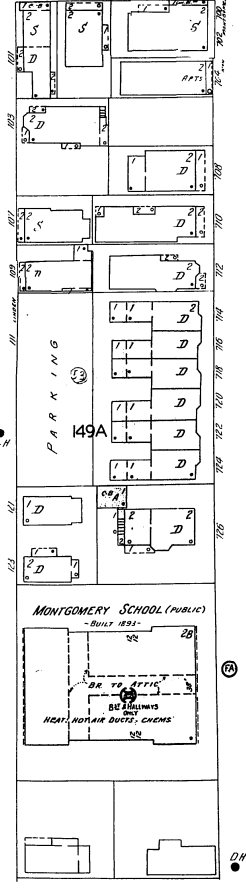
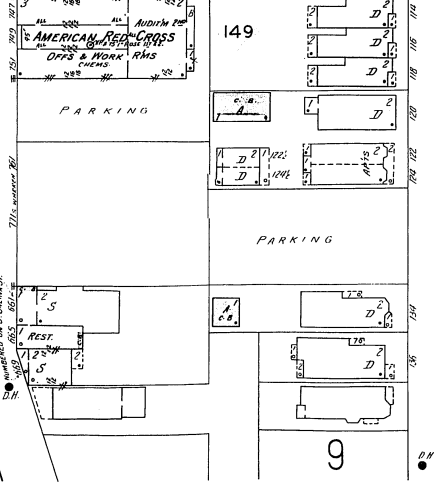
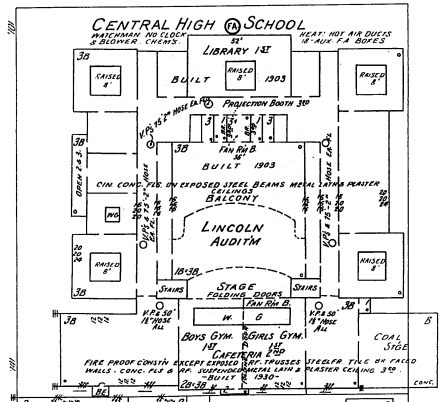
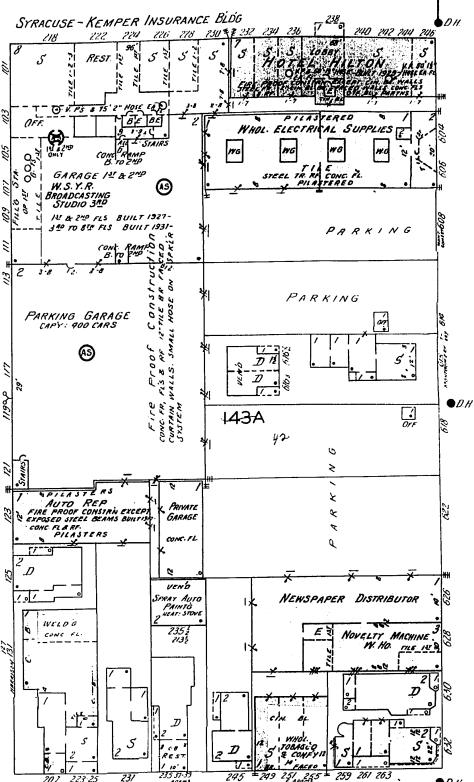
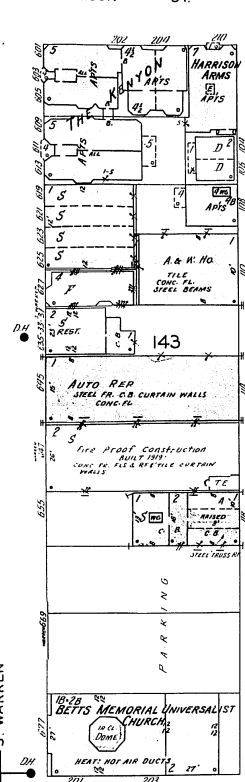
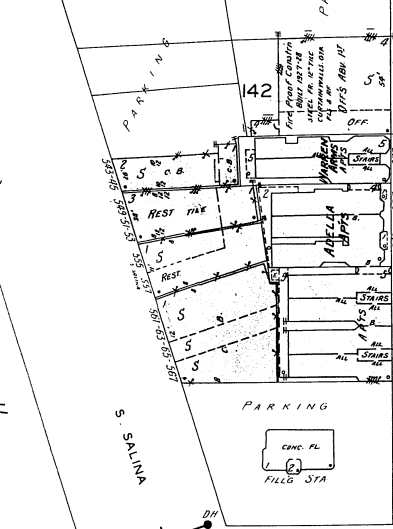
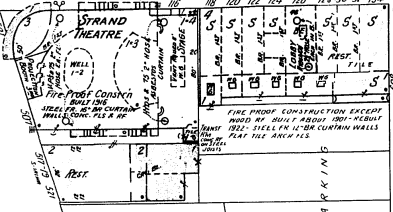
S. TOWNSEND

S. STATE

"R"
FEB. 1947



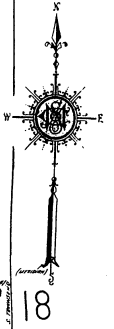
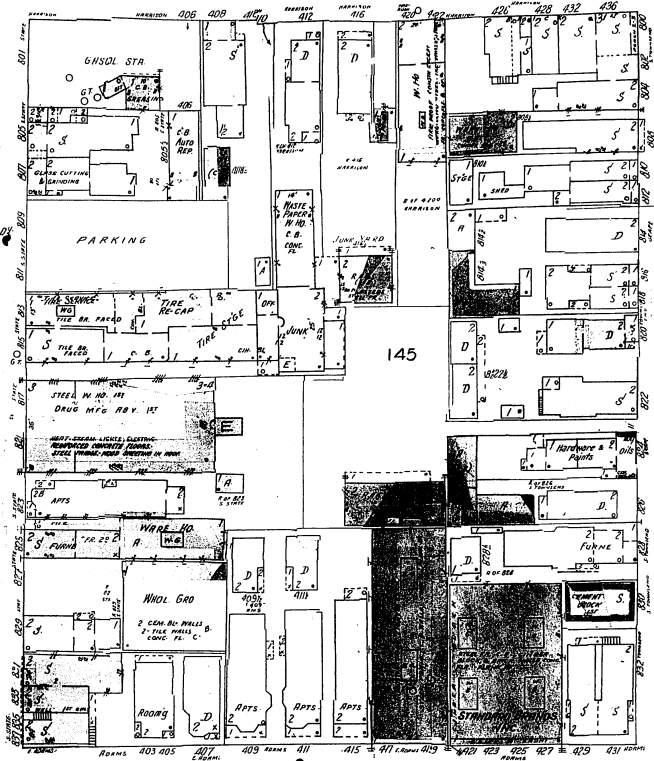
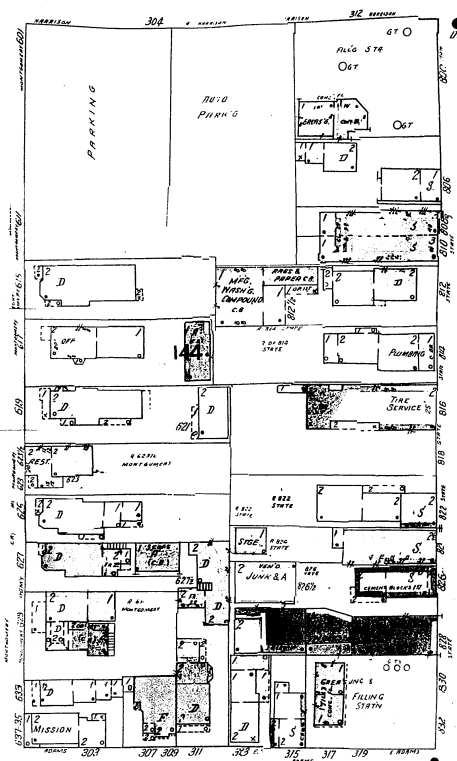
TRUAX HOTEL ABOVE 1ST



SCALE 50 FT TO ONE INCH

6
HARRISON

8
181



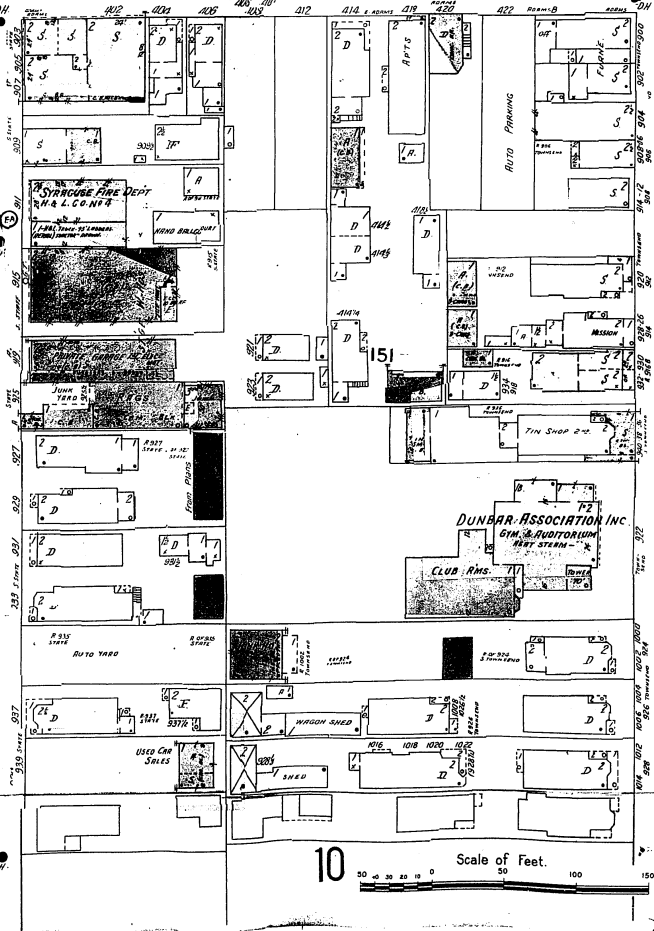
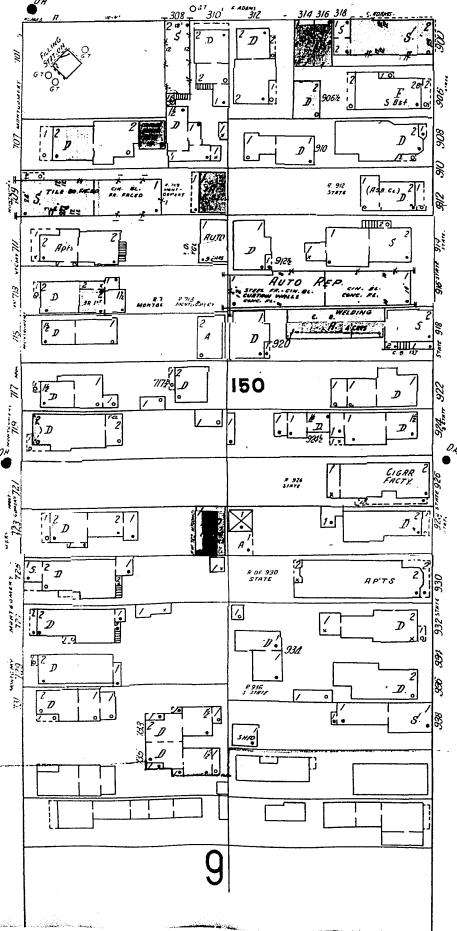
STATE

E. ADAMS

S. TOWNSEND (GRAPE)

89

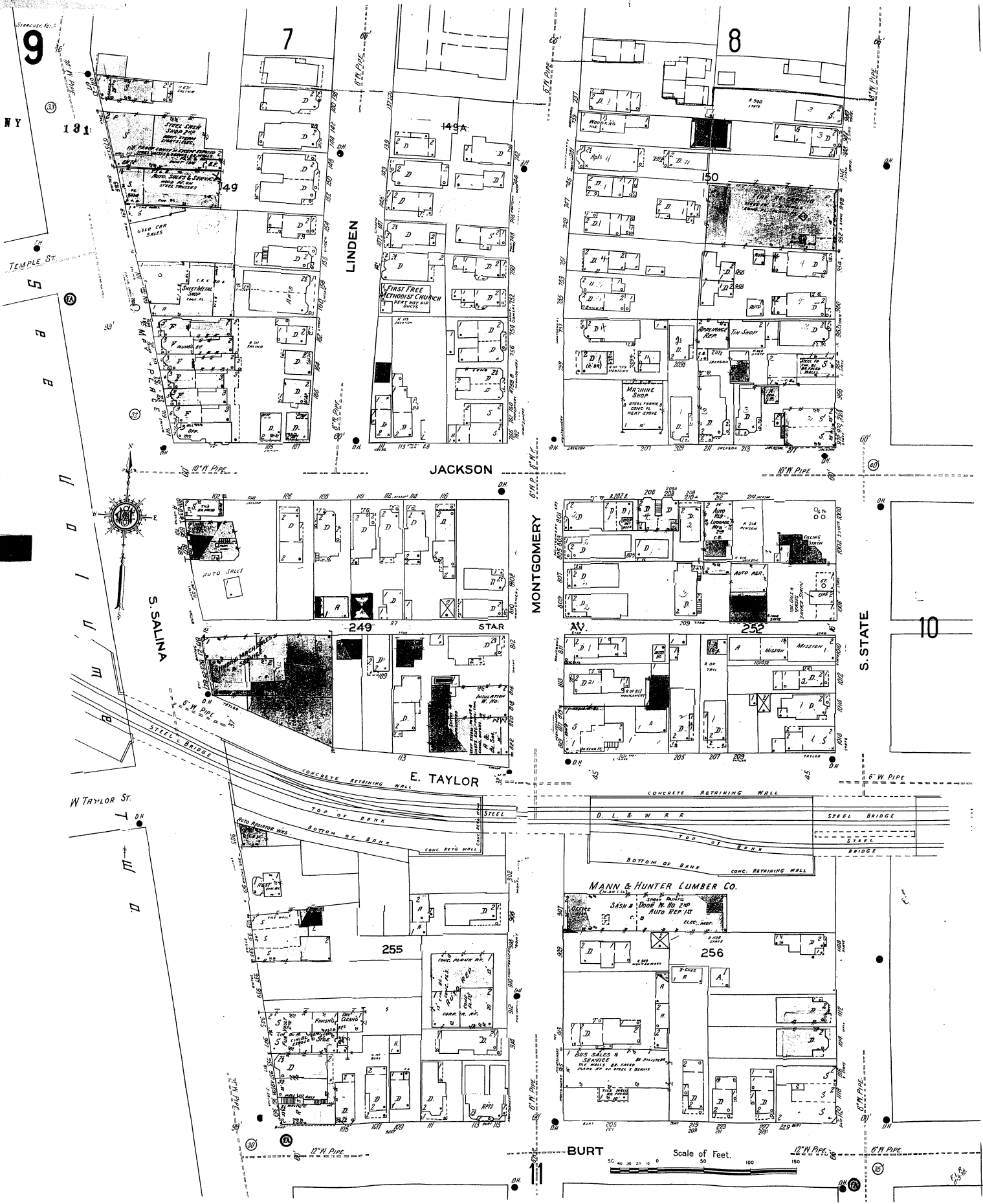
MONTGOMERY

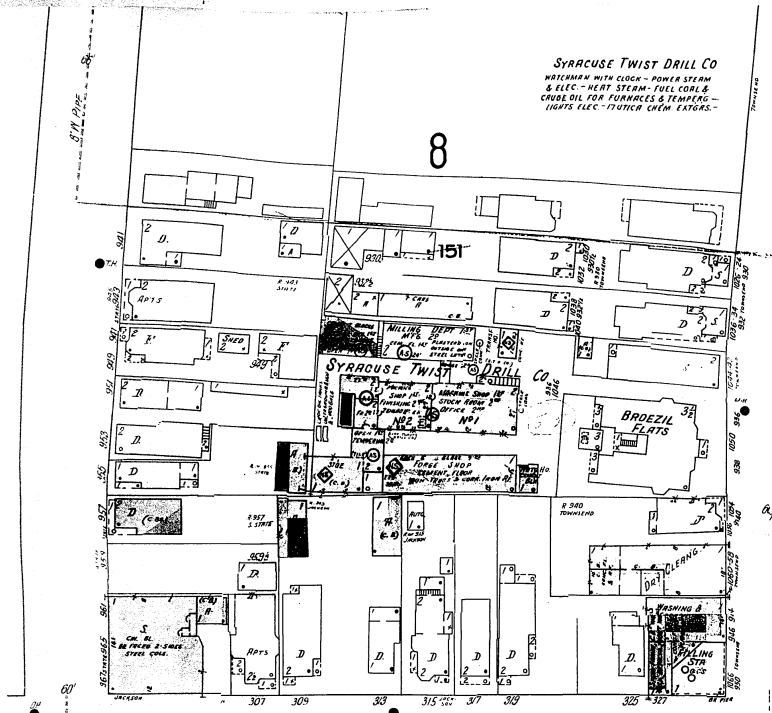


Scale of Feet.

10

MONROE ST





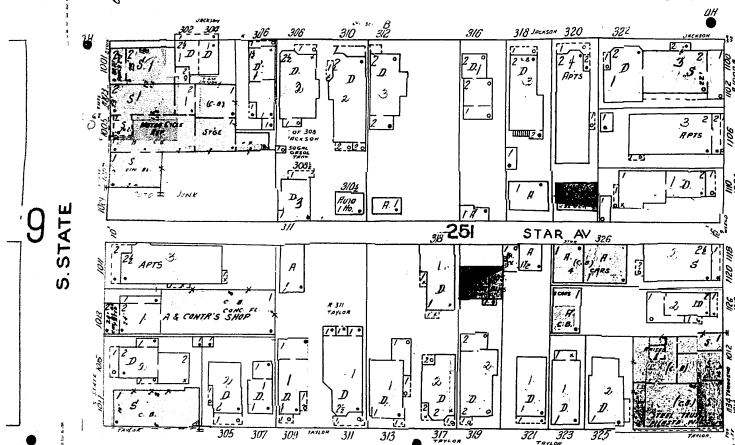
SYRACUSE TWIST DRILL CO
MACHINERY WITH CLOCK - POWER STEAM
& ELEC - HEAT STEAM - FUEL COAL &
CRUDE OIL FOR TURBOCHARGES & TURBOCHARGERS -
LIGHTS ELEC - FURNACE CHEM EXTRACTORS

8

SYRACUSE TWIST DRILL CO
BROZIL FLATS

JACKSON

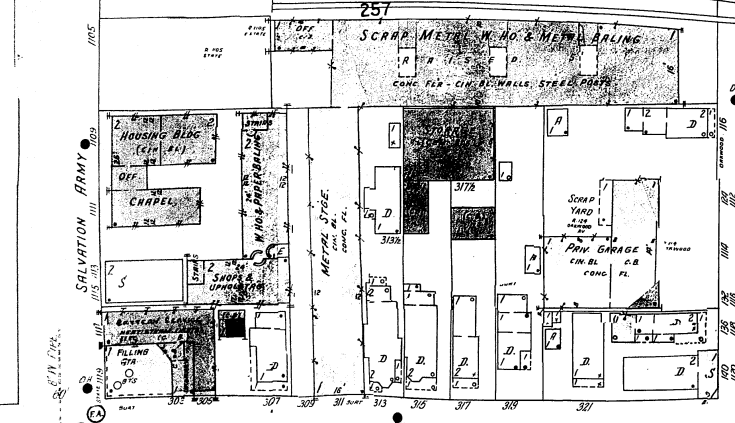
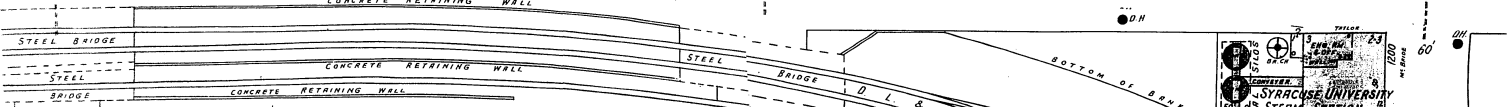
89



S. STATE

S. TOWNSEND (GRAPE)

E. TAYLOR




SCRAP METAL YARD & METAL BURLING
CONC FLO - CON BL WALLS STEEL ROOF

OAKWOOD AV

S. ME BRIDE

Scale of Feet.



BURT 12

GRAPE ST

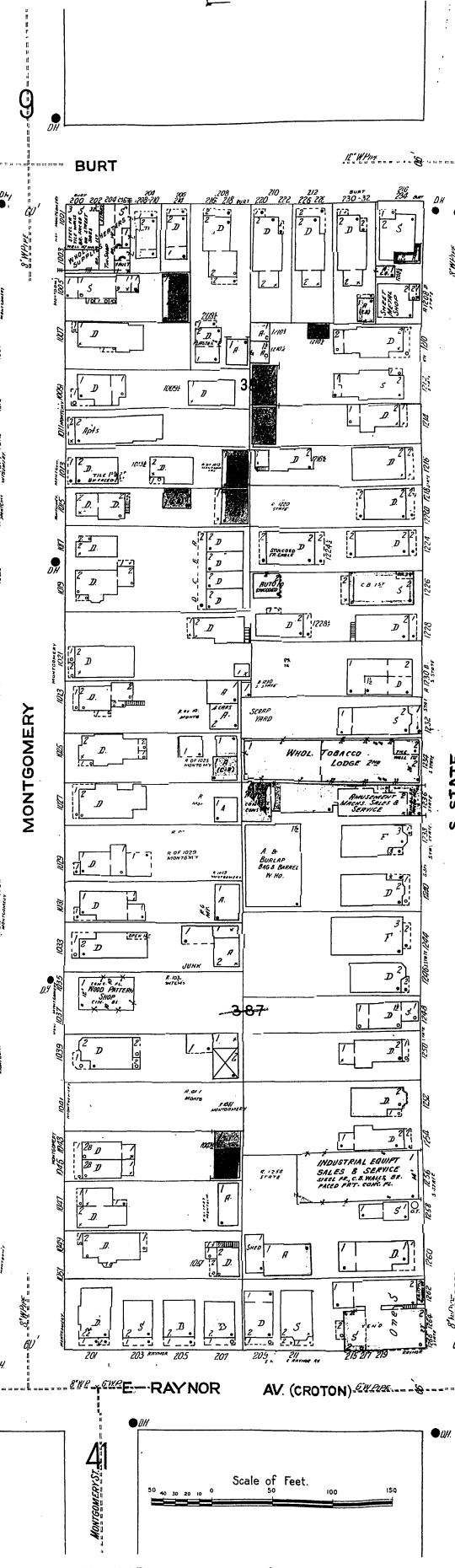
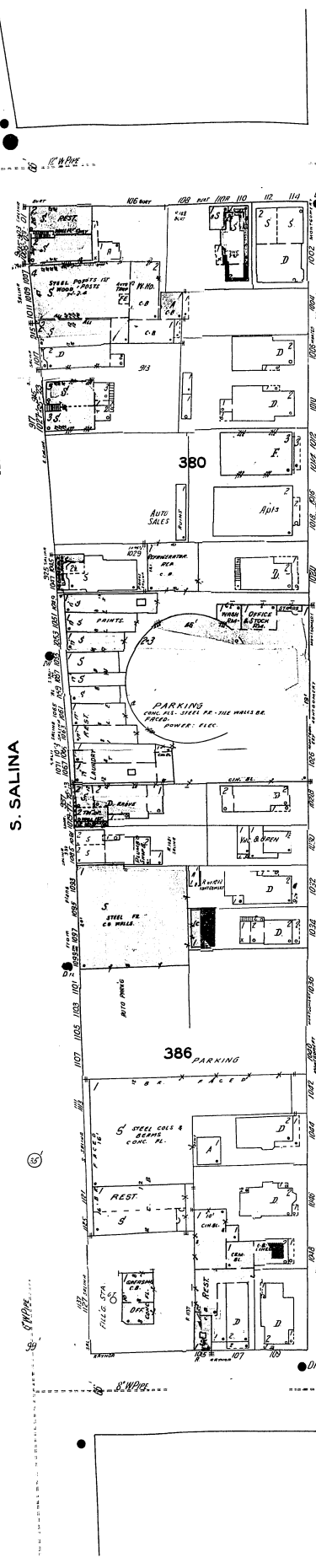


SYRACUSE UNIVERSITY STATION
STEAM

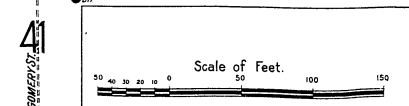
25


S. ME BRIDE

W
T
B
M
U
I
D
S
B
B
E



S. STATE
12
E. RAYNOR AV. (CROTON)





George St.

BURT

VAN BUREN

OAK WOOD AV. (STOWNSEND)

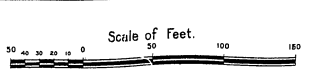
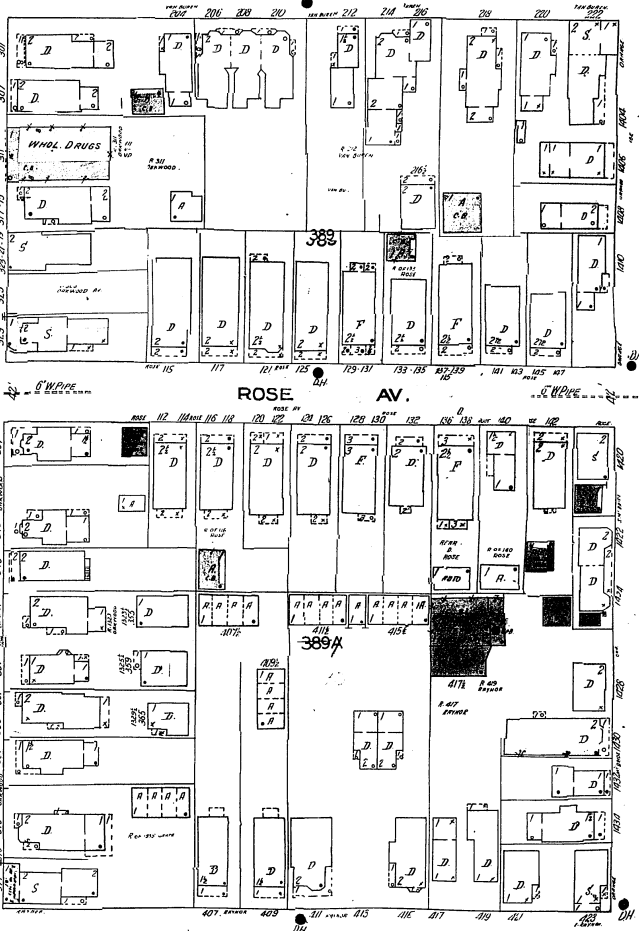
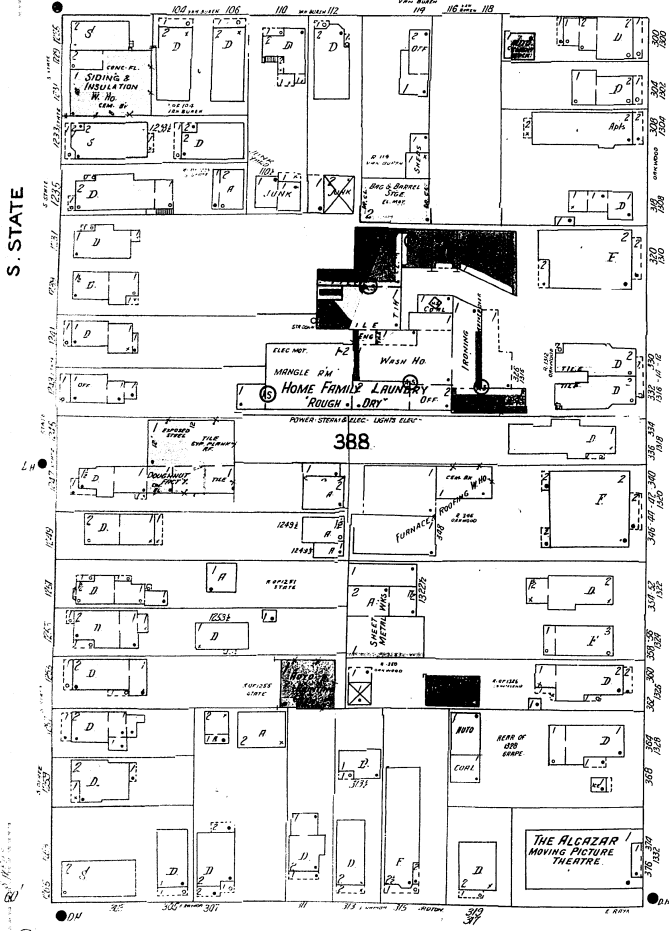
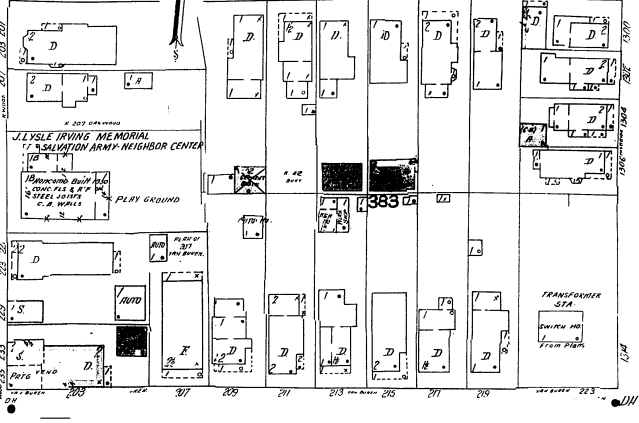
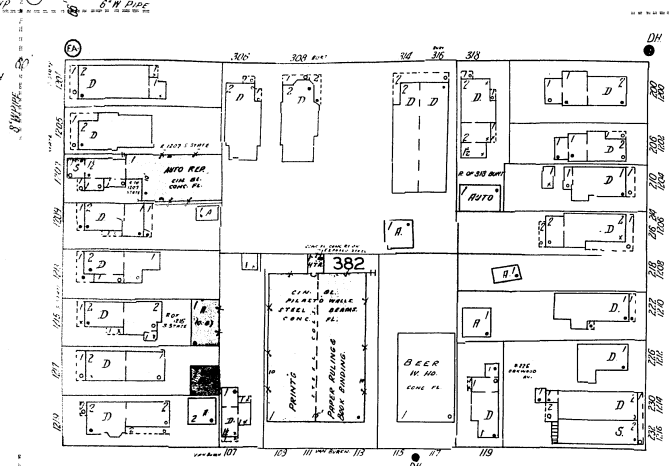
ROSE AV.

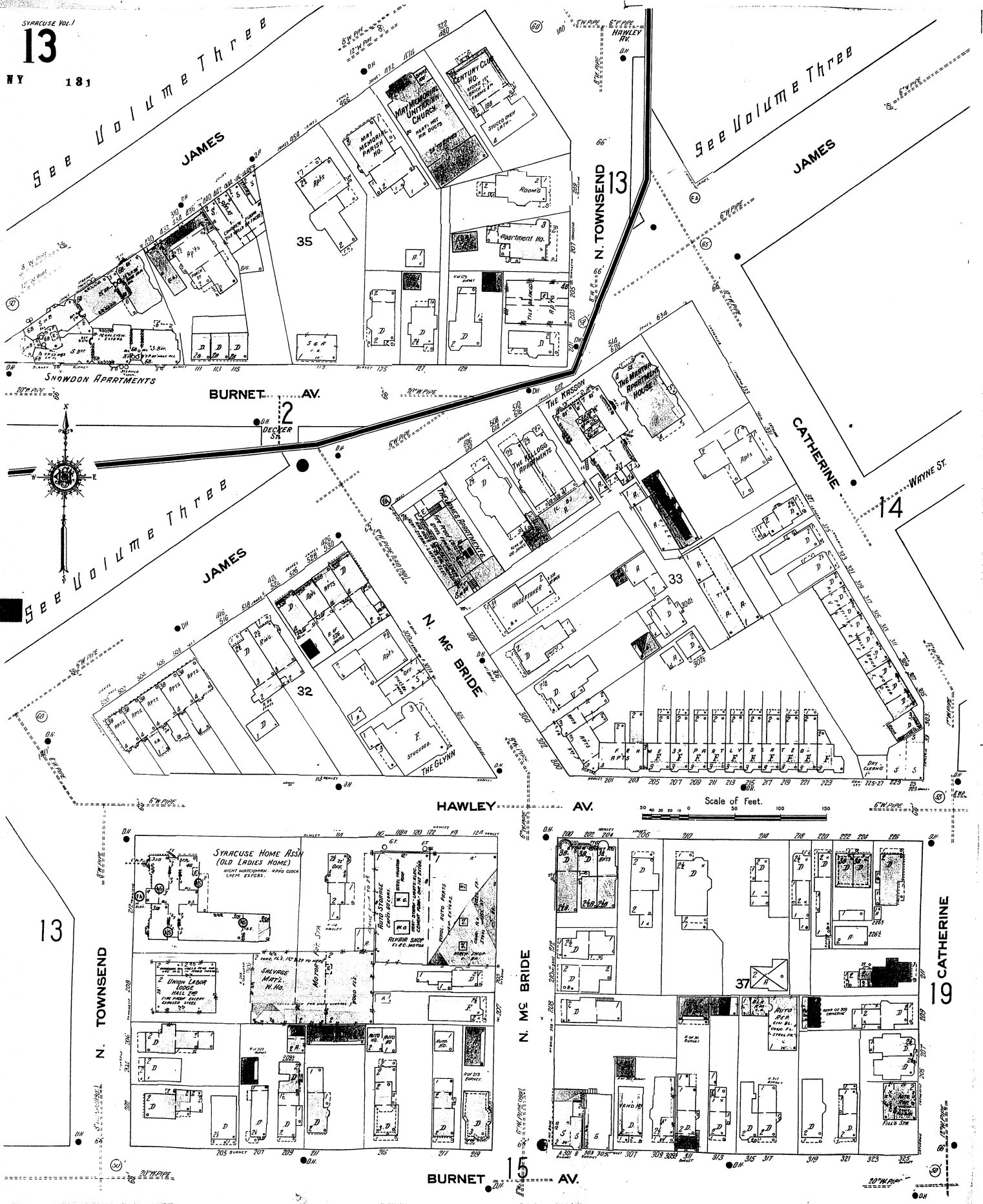
E. RAYNOR AV. (CROTON)

(ORANGE)

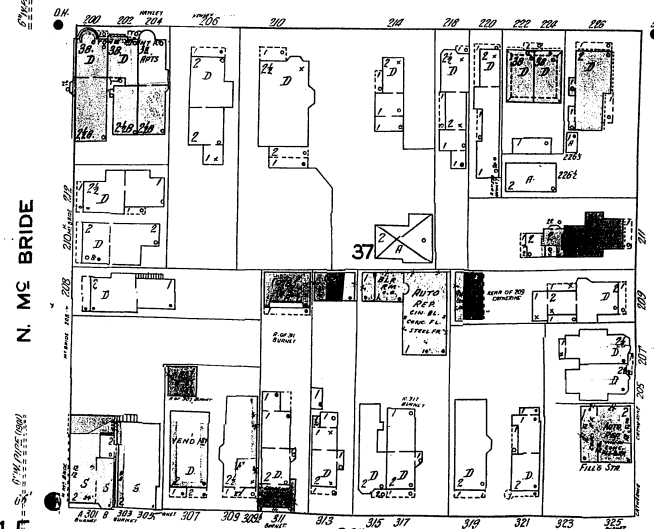
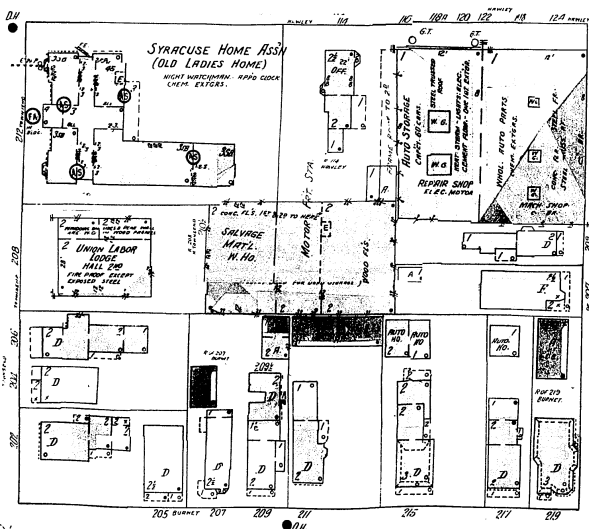
S. MC BRIDE

SIZER ST.





Scale of Feet.
50 100 150



13

19

BURNET AV.

CATHERINE

SEE VOLUME THREE

SEE VOLUME THREE

BURNET AV.

N. TOWNSEND 13

HAWLEY AV.

14

CATHERINE

JAMES

N. MC BRIDE

WAYNE ST.

JAMES

JAMES

SHAWDON APARTMENTS

MAY MEMORIAL PARISH HO.

19th CENTURY CH.

THE MASON

THE Y.M.C.A.

THE BRANN APARTMENT HOUSE

THE GYLN

SYRACUSE HOME ASSN (OLD LADIES HOME)

UNION LABOR HALL

SALVAGE MRTL. W. HO.


REPAIR SHOP

THE MASON

THE Y.M.C.A.

THE BRANN APARTMENT HOUSE

THE GYLN



81

LODI

61

181

14

20
GER. RUDE

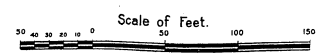
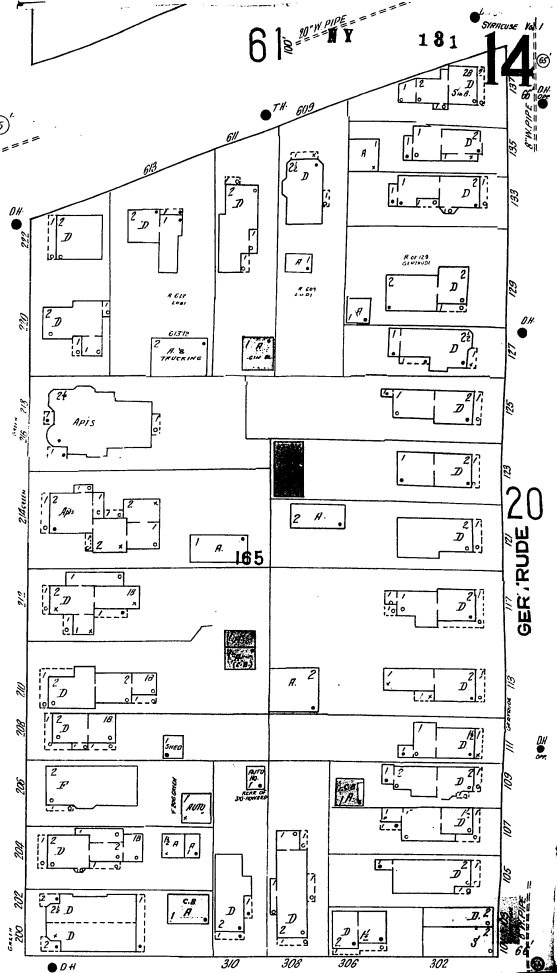
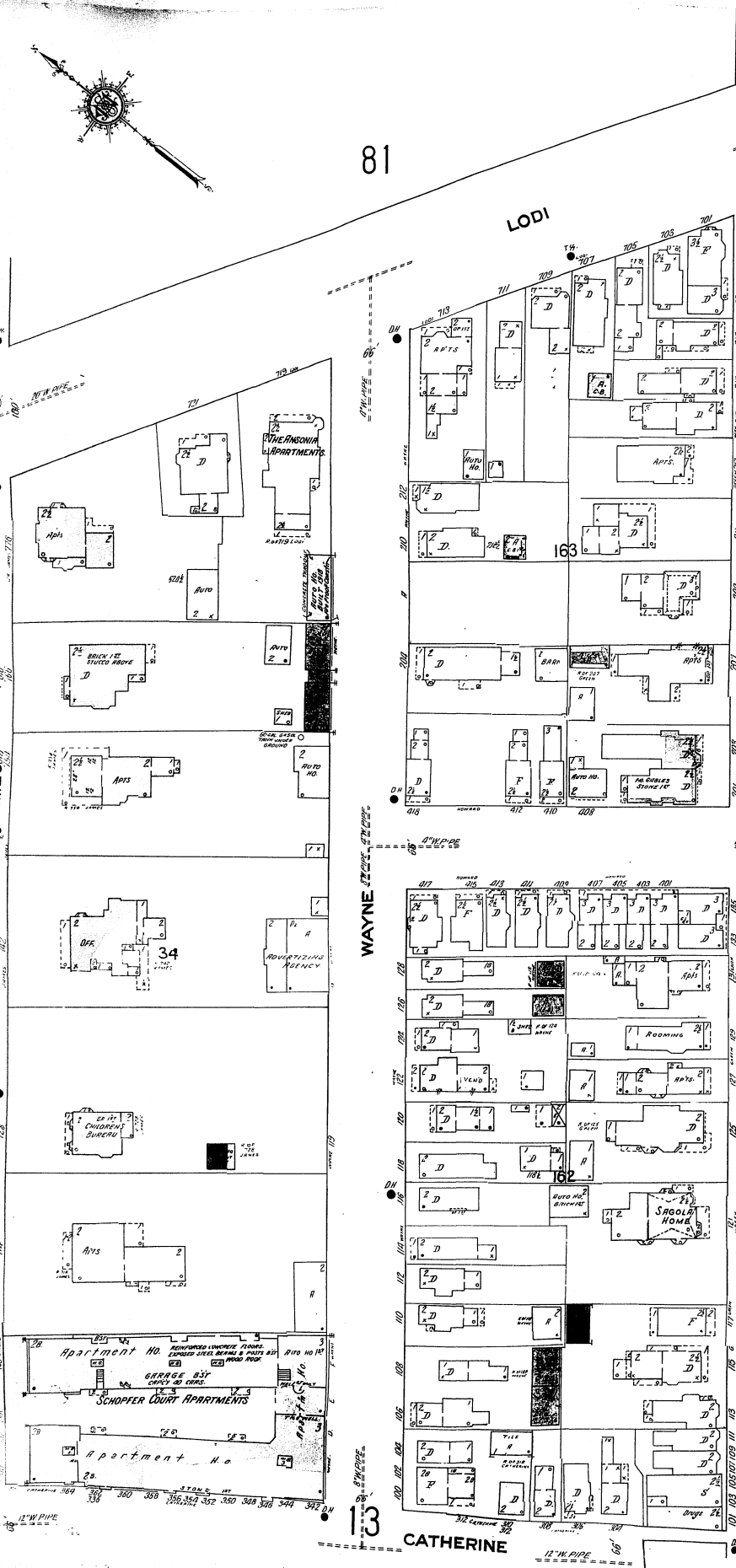
HOWARD

GREEN

19

13
CATHERINE

JAMES
L
D
B
B
S



Add'l Index, January, 1944

Syracuse, N. Y., Vol. One

Note: Paste over Add'l Index of Jan., 1945, which is now void.

Additional Index, January, 1946

Syracuse, N. Y., Vol. One

Note: Paste over Add'l Index of Jan., 1946, which is now void.

ADDITIONAL INDEX, JANUARY, 1949

Syracuse, N.Y., Vol. One

Note: Paste over Add'l Index of Jan., 1949, which is now void.

ADDITIONAL INDEX, JANUARY, 1951

Syracuse, N. Y., Vol. One

STREETS		SPECIALS		F		P	
	sheet		sheet		sheet		sheet
Nichols Ave., S.	67			Finger Lake Equipment Corp.	88	Paddock Cash Coal Co.	52
						Pioneer Club	1
Roosevelt Ave.	342-353			General Material & Wrecking Co.	88	Porter Cable Machine Co., Plant No. 2	6
				Globe Forge, Inc., Drop Forgings Mfg.	88	Prosperity Co.	
Village Drive	100-345			Grant Village Apartments	85 & 99	Plant No. 1, Garment Pressing Mach's & Dry Cleaning Equipment Mfg.	95
						Plant No. 2, Laundry Mach'y Mfg.	67
Ackerman Ave.	600-925			Harrison Arms Apartments	7	Rugby Apartments	85
				Huntington Club	17		
Beech, S.	500-519						
Burnett Ave.	1000-1375			I.O.O.F. Lodge Rooms	4	St. Thomas Foundation, Chapel	36
						Salt City Homes, Dwellings	10
						Salvation Army, J. Lysle Irving Memorial	12
						Seventh Day Adventist Church & School	8
						Standard Brands, Inc.	87
						Sunny Crest Apartments	81
						Syracuse Corinthian Club	65
						Foundry, Inc., Storage	105
						Heat Treating Corp.	65
						Syracuse-Kemper Insurance Building	7
						Syracuse University Buildings	60
						Warehouse	26
						Tilden, S., House	36
						Trinity Lutheran Church	56
						United Eastern Coal Sales Corp.	65
						U.S. Hoffman Machine Corp.	65
						Unity Life Insurance Co., Building	7
						Wholesale Building Materials Corp.	29
						Wilson Center, Buildings	25

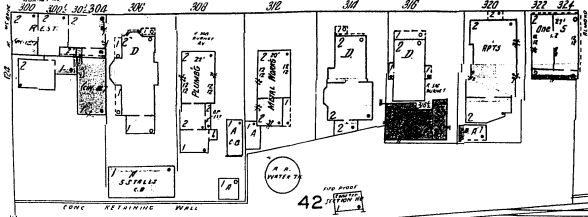
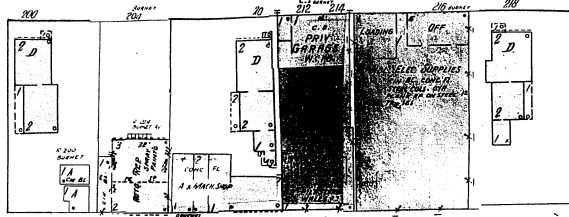
* Indicates only one side of Street shown

15

181

BURNET AV.

13

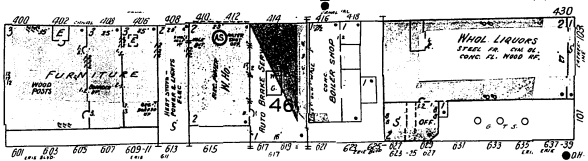
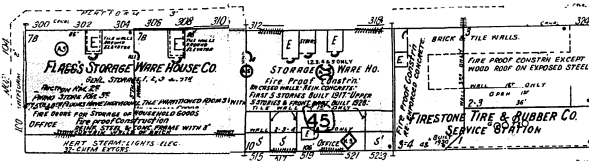


TOWNSEND

ME BRIDE

19

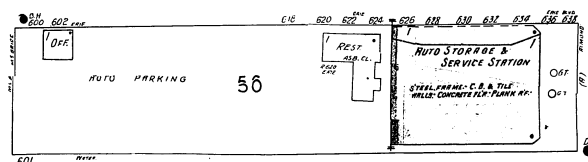
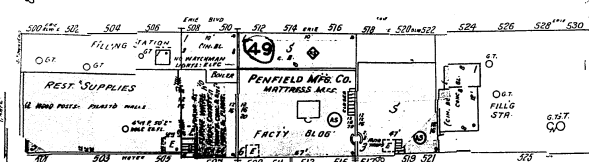
CANAL



2

ERIE

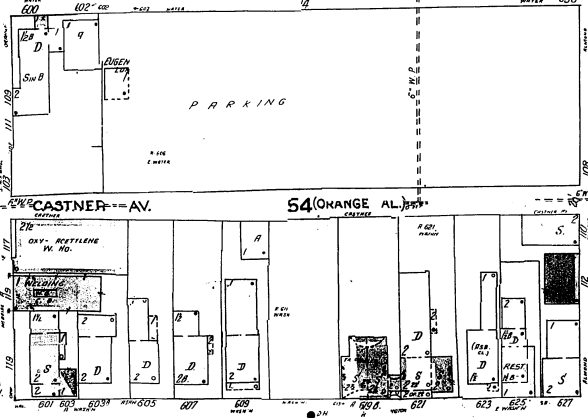
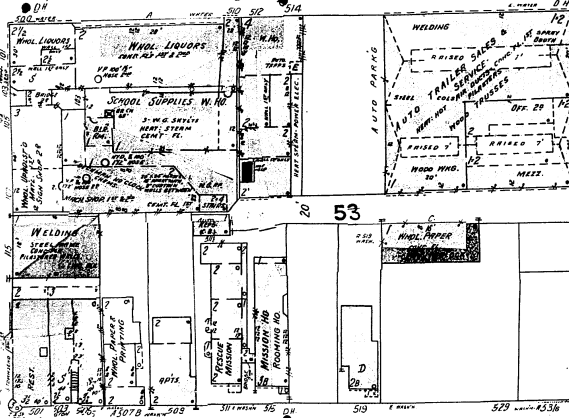
BLVD. E.



E. WATER

S. TOWNSEND (GRAPE)

S. ME BRIDE (ORANGE)



E. WASHINGTON

Scale of Feet

PENFIELD MFG. CO. BEDDING MFG.
 NIGHT WATCHMAN, CLOCK,
 POWER, ELEC. - MECH. STAINING,
 FUEL WASTE & COND. INHAB.
 ELEC. AUTO. SPRING, FURN.
 CHEM. EXTENS. DISTO. FIRE PUMP

16

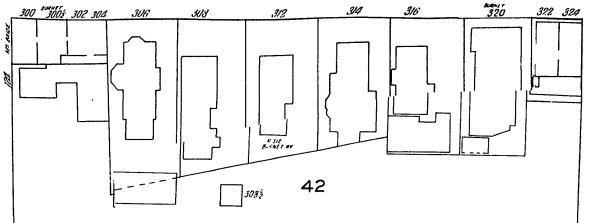
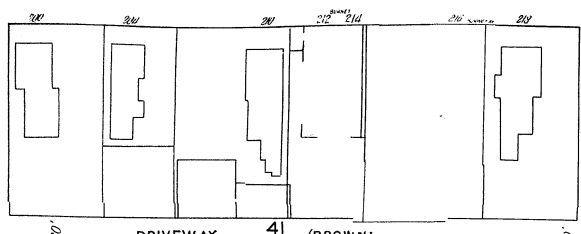
21

ALMOND

17

BURNET

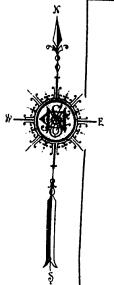
AV.



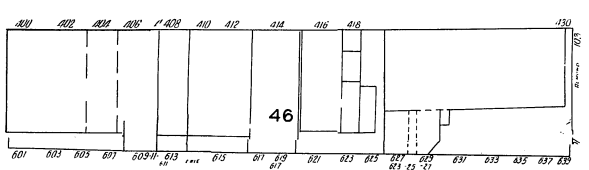
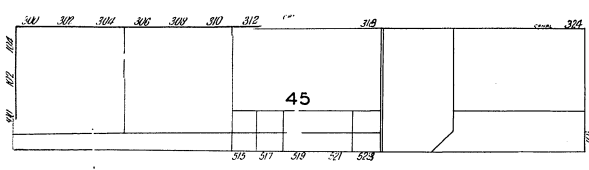
N. TOWNSEND

N. M^S BRIDE

CATHERINE

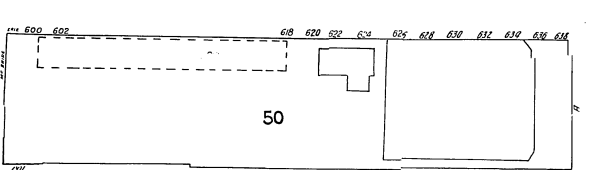
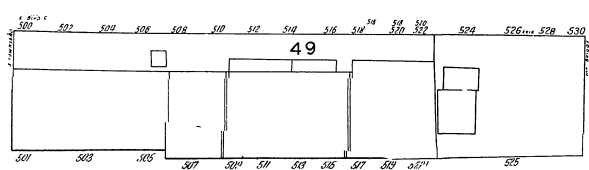


CANAL

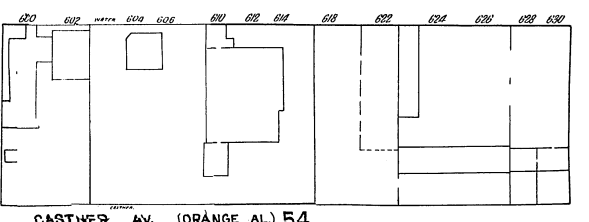
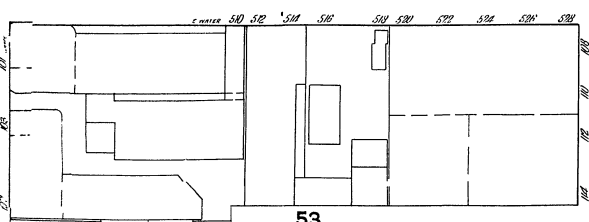


ERIE

BLVD. E.



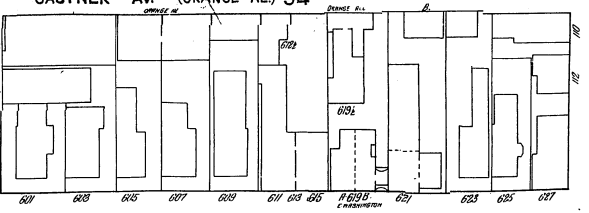
E. WATER




S. TOWNSEND (GRAPE)

(ORANGE)

ALMOND



E. WASHINGTON



SYRACUSE, N.Y.
16

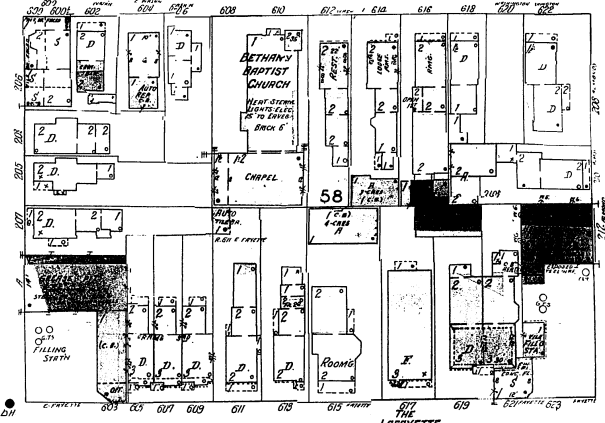
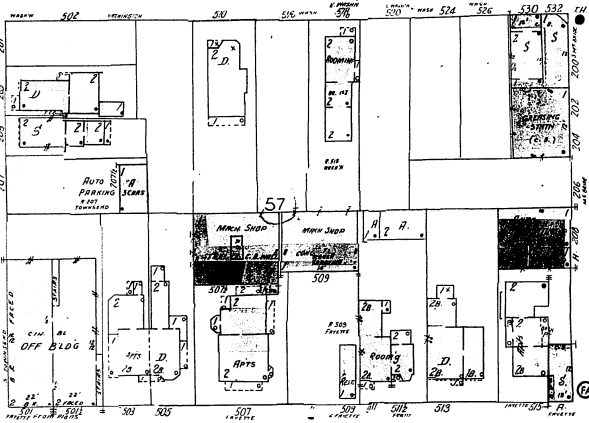
181



15

E. WASHINGTON

N. Y. C. & N. E. R. R.



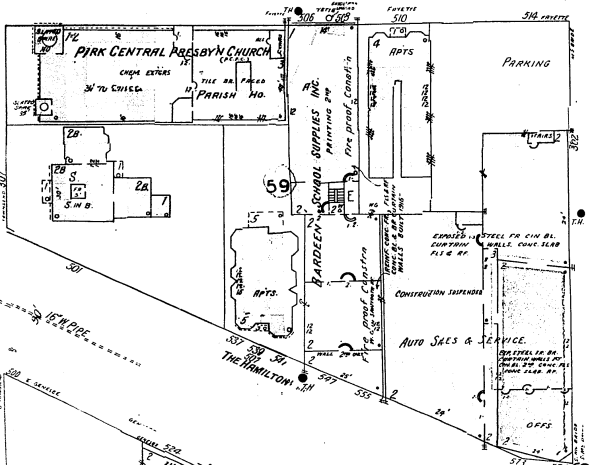
21

E. FAYETTE

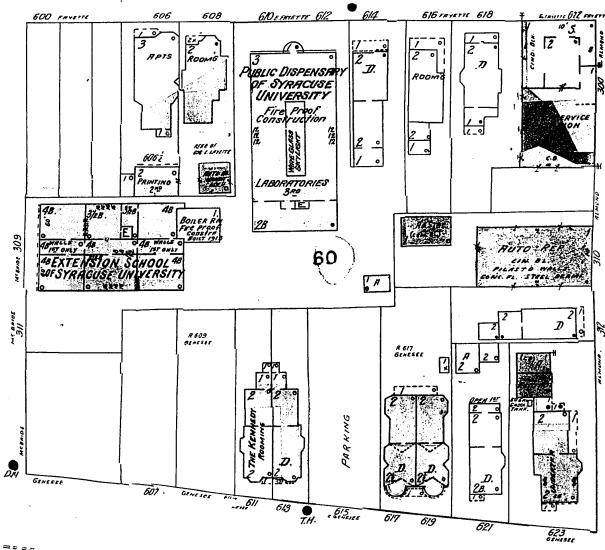
LAFAYETTE

4

(GRAPE)



S. MCBRIDE (ORANGE)



ALMOND

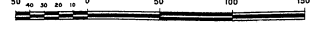
22

E. GENESEE

E. JEFFERSON

17

Scale of Feet.

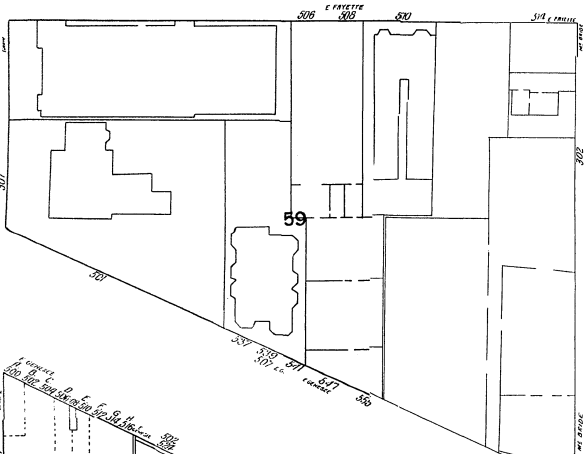




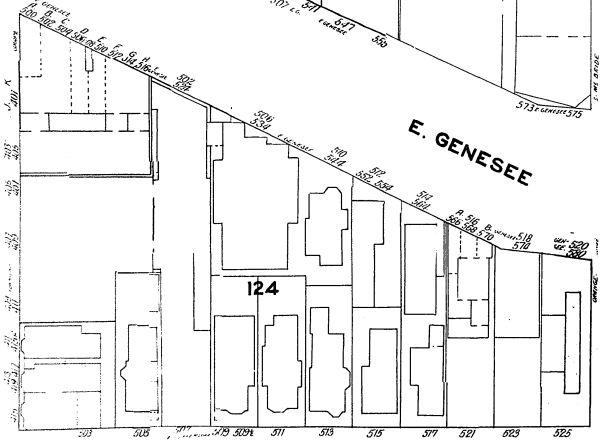
E. WASHINGTON



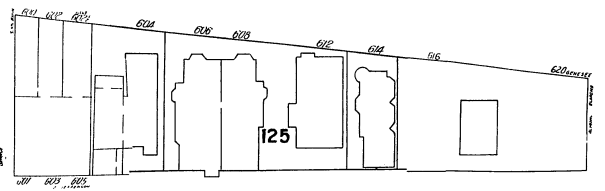
E. FAYETTE



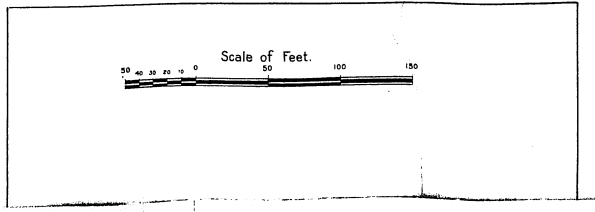

E. GENESEE



S. Mc BRIDE



E. JEFFERSON



S. TOWNSEND (GRAPE)

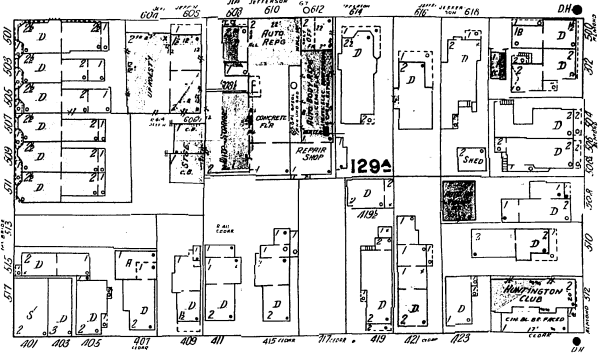
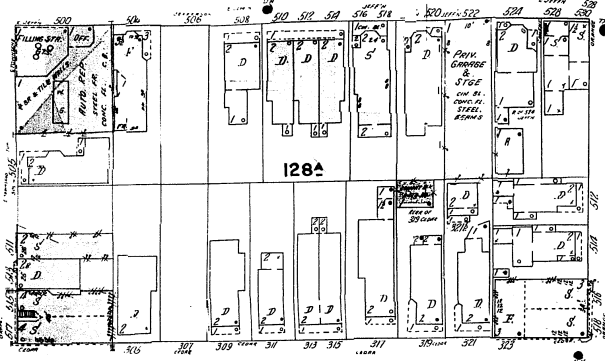
(ORANGE)

ALMOND

17 181

16

E. W. PIPE A.M. PIPE (188) JEFFERSON

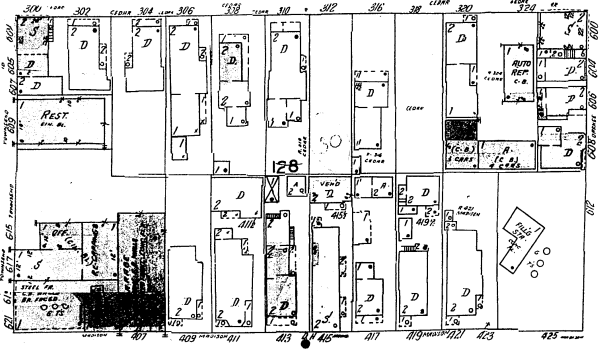


22

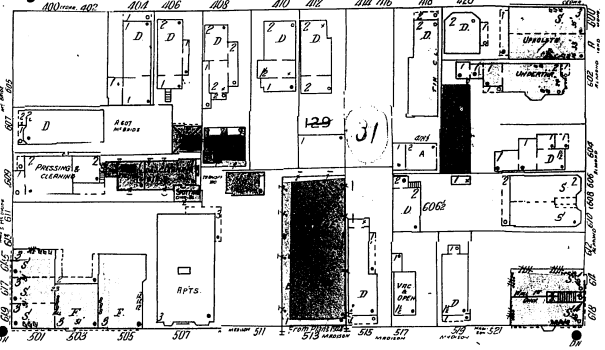
CEDAR

6

(GRAPE)




(ORANGE)

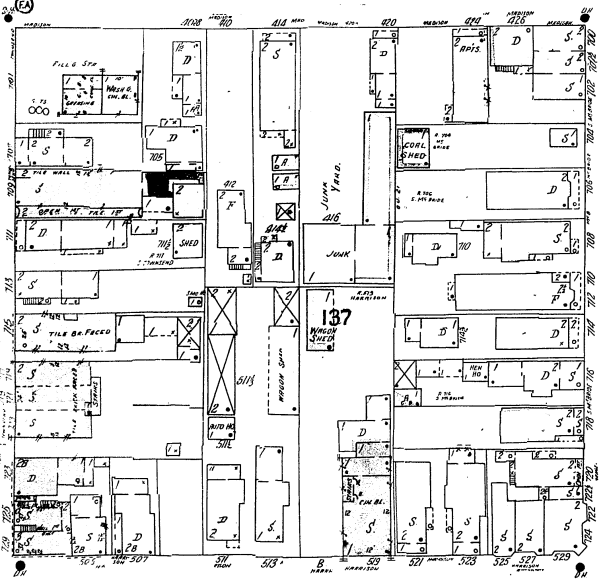


ALMOND

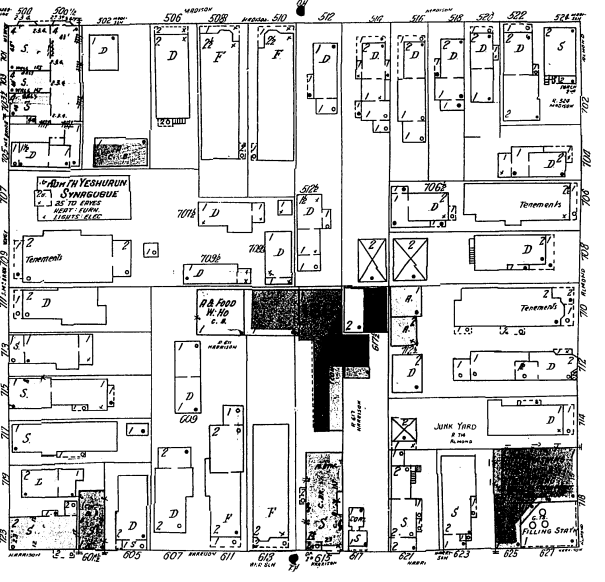
MADISON



S. TOWNSEND

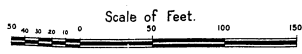


S. MCBRIDE



23

HARRISON

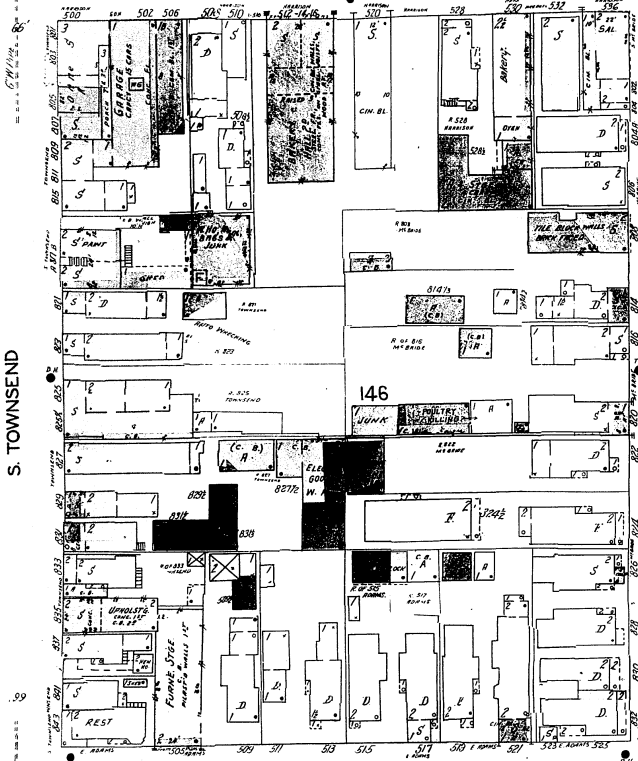


18

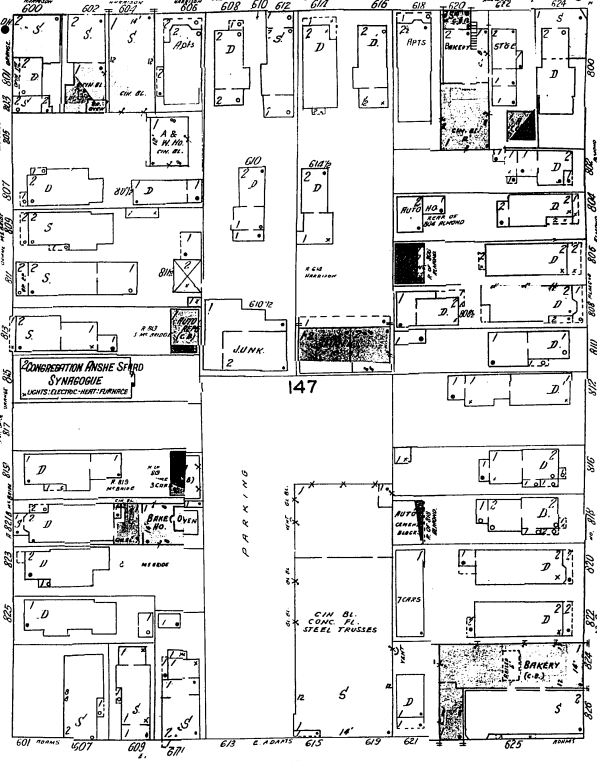
17

HARRISON

15' W. P.C.S.



146



147

E. ADAMS

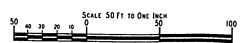
8' W. P.C.S.

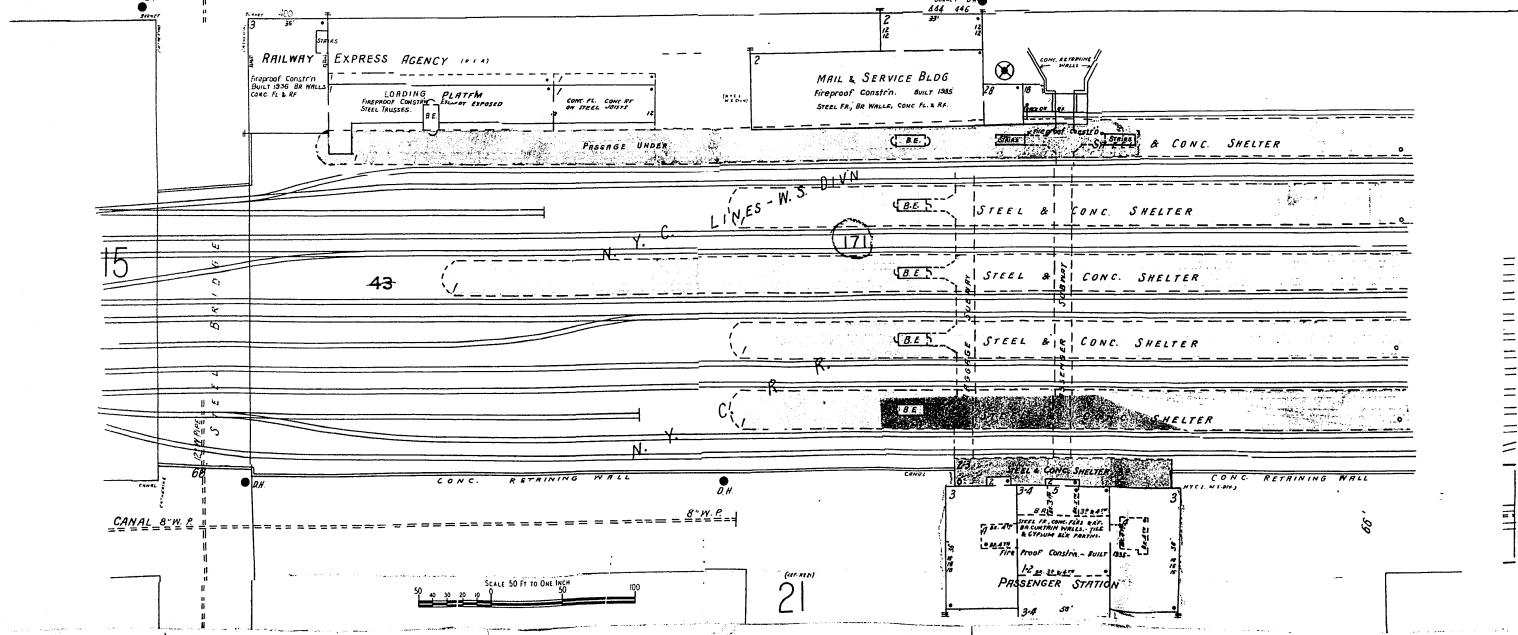
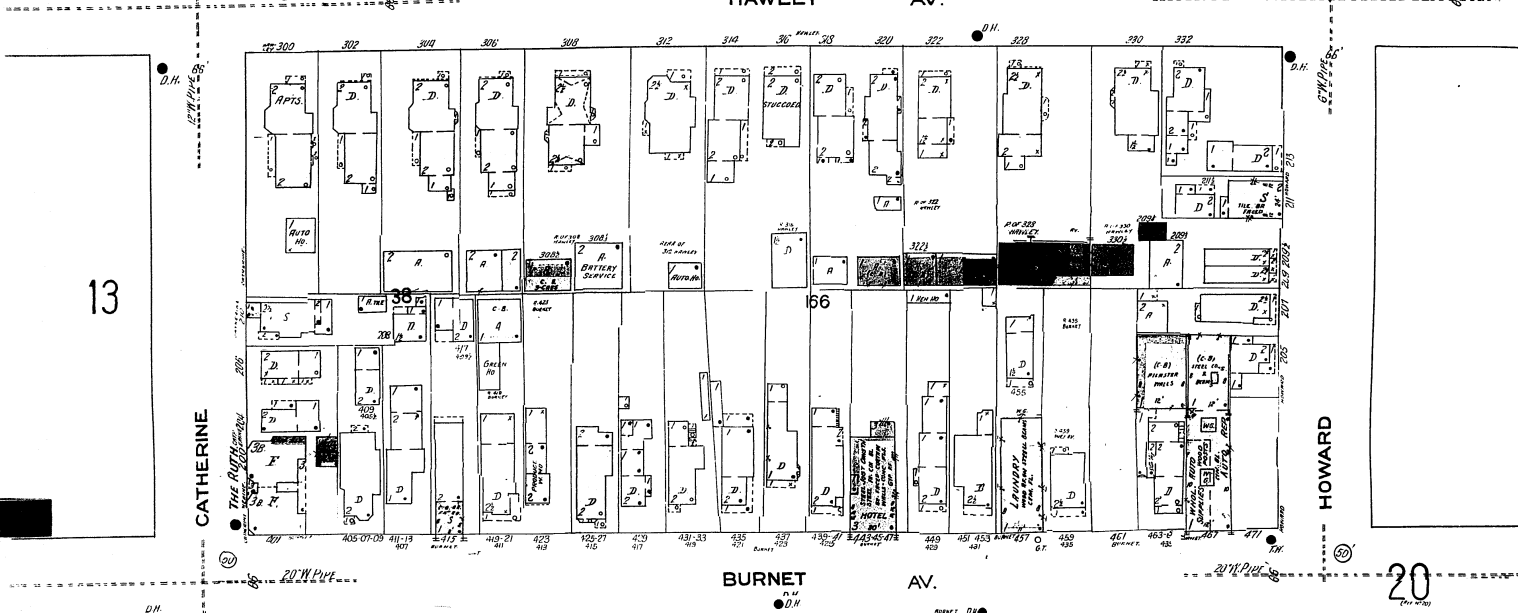
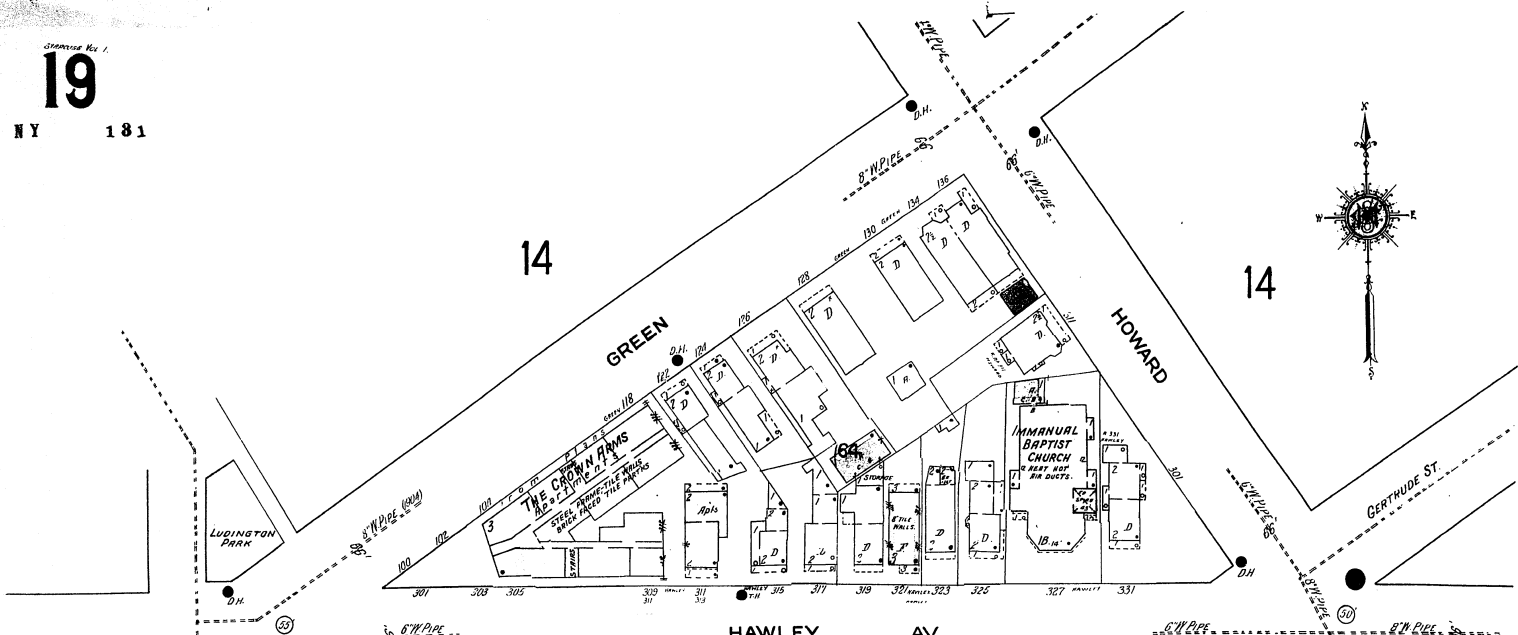


24

RENNICK PL.

ALMOND





61 20
NY 181



14

GERTRUDE

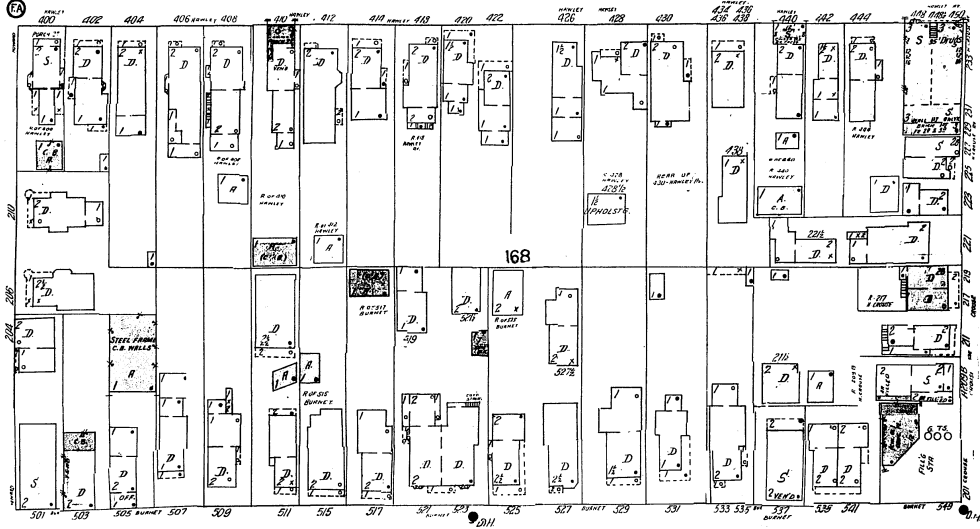
167

HAWLEY AV.

HOWARD

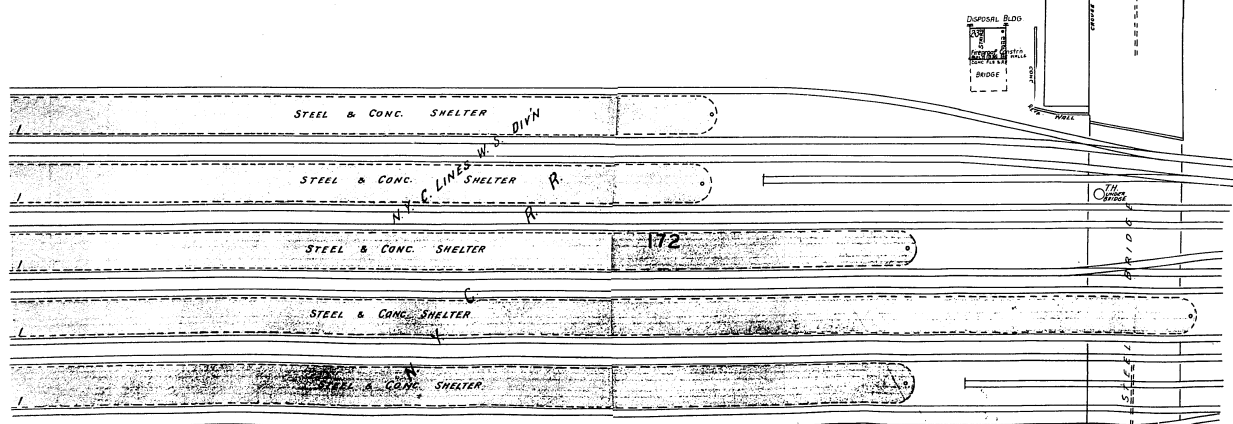
N. CROUSE AV.

27



BURNET AV.

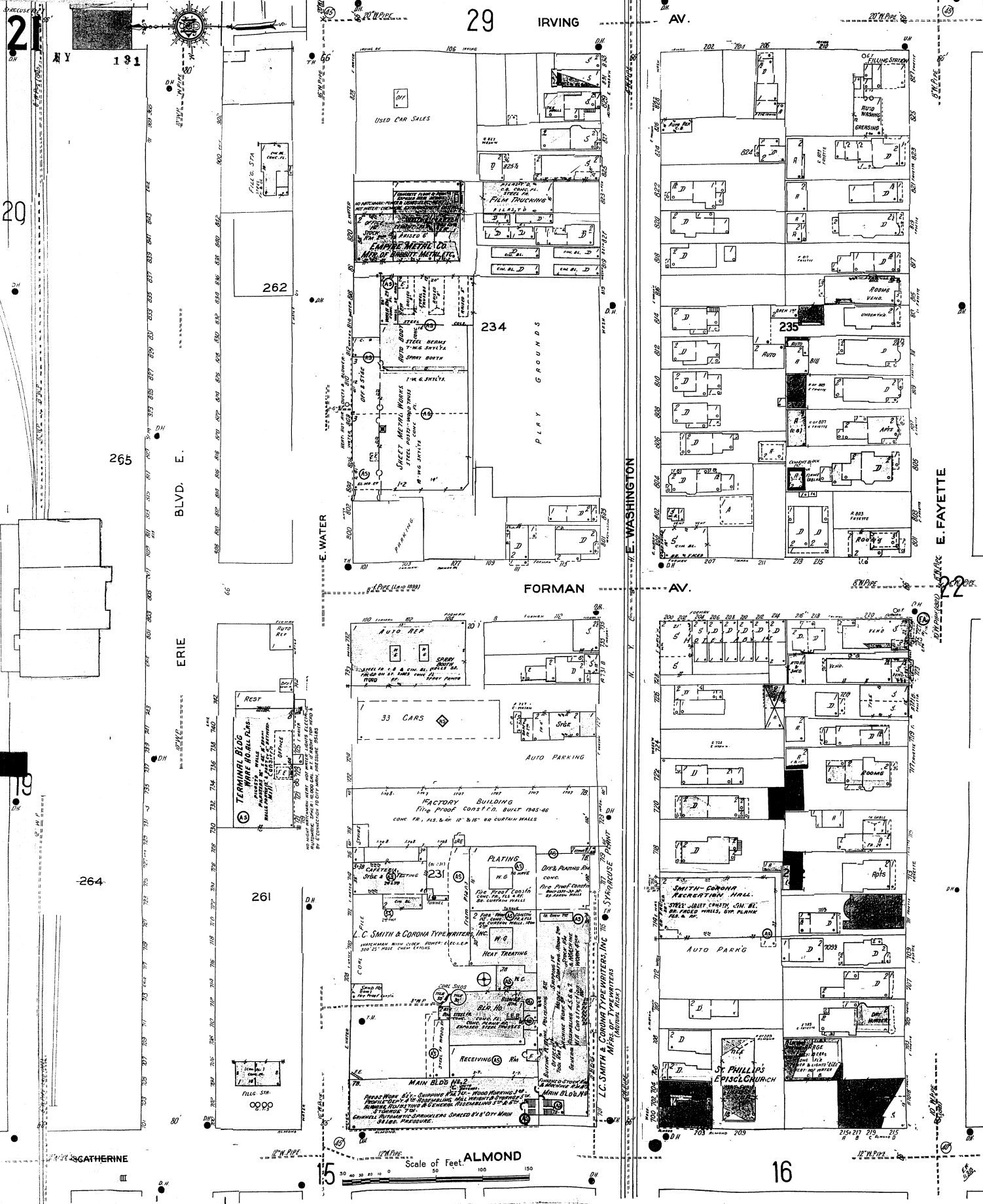
19



21

29

SCALE 50 FT TO ONE INCH



29 IRVING AV.

FORMAN AV.

ALMOND ST.

E. WATER

ERIE

GATHERINE

E. WASHINGTON

E. FAYETTE

191

262

234

265

264

261

16

Scale of Feet. 0 50 100 150

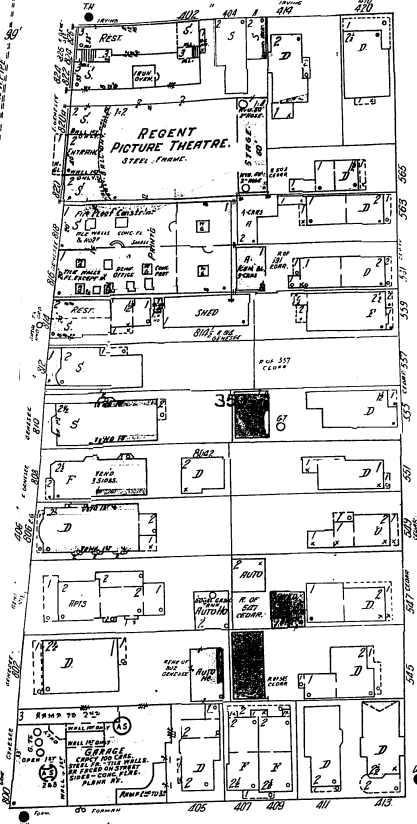
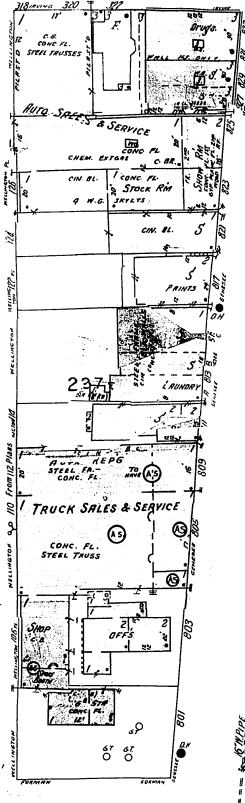
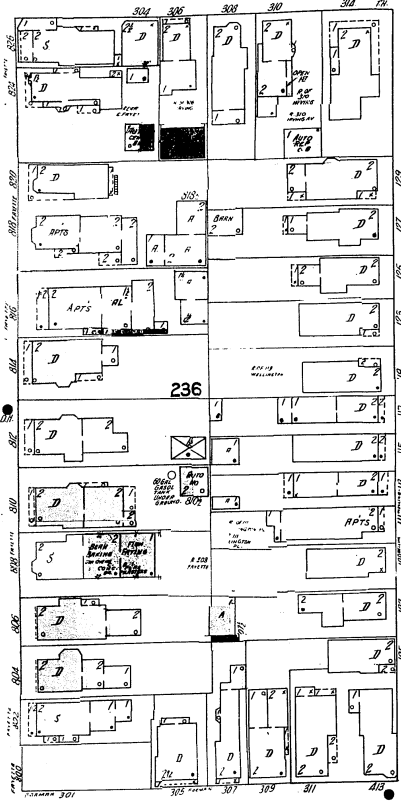
30

IRVING AV.

WELLINGTON PL.

E. GENESEE

CEDAR



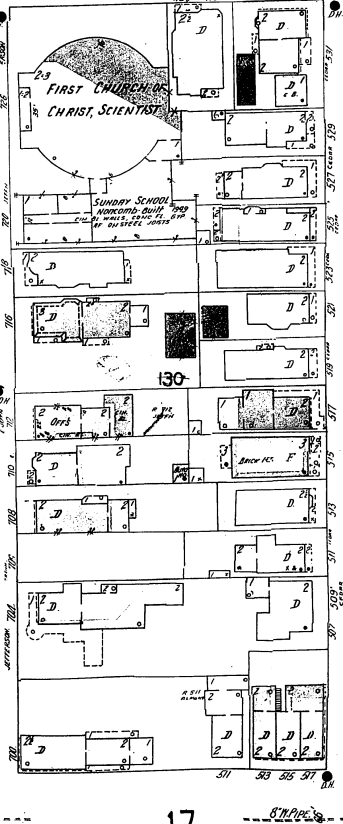
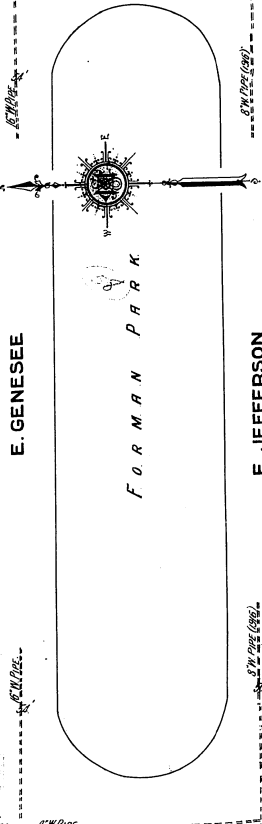
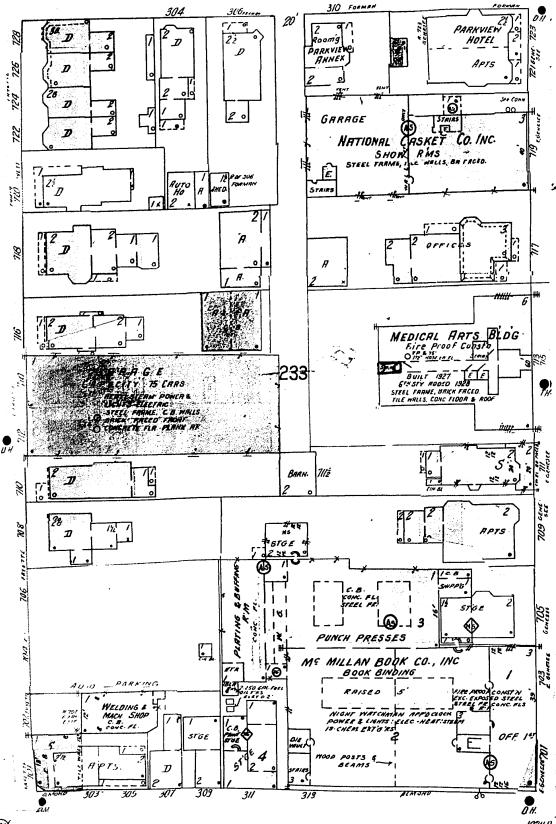
21

FORMAN AV.

E. GENESEE

E. JEFFERSON

23



16

Scale of Feet.

ALMOND

17


23

NY 181

30

35

IRVING AV.



FORMAN AV. 22

CEDAR

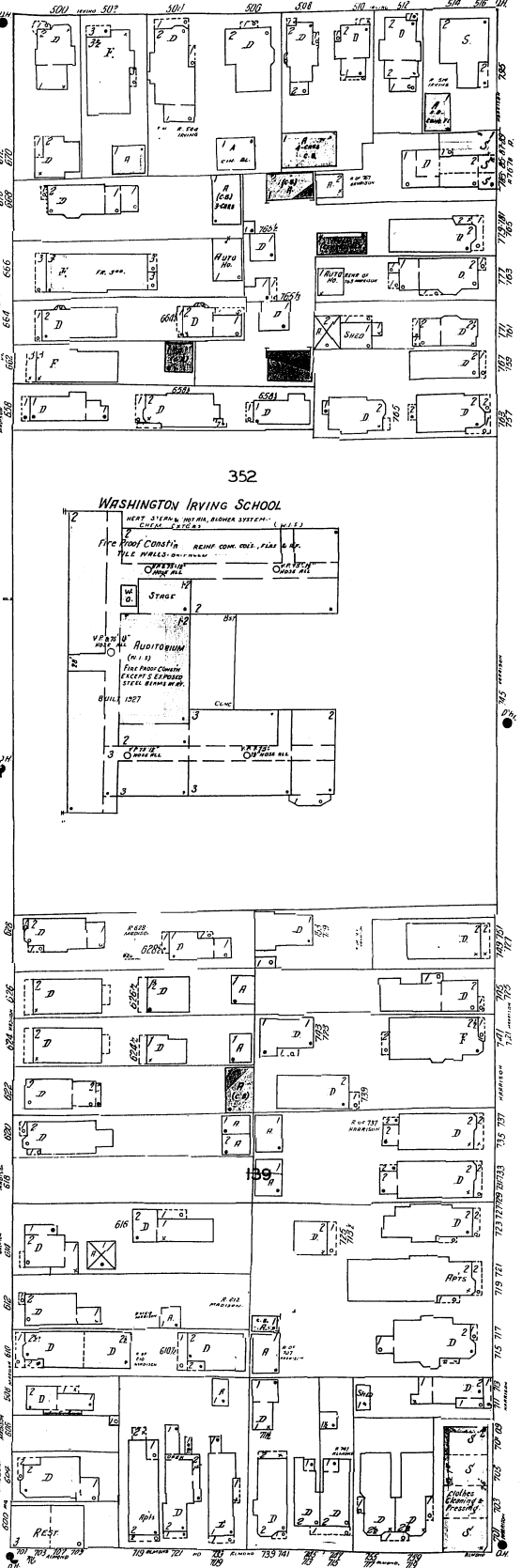
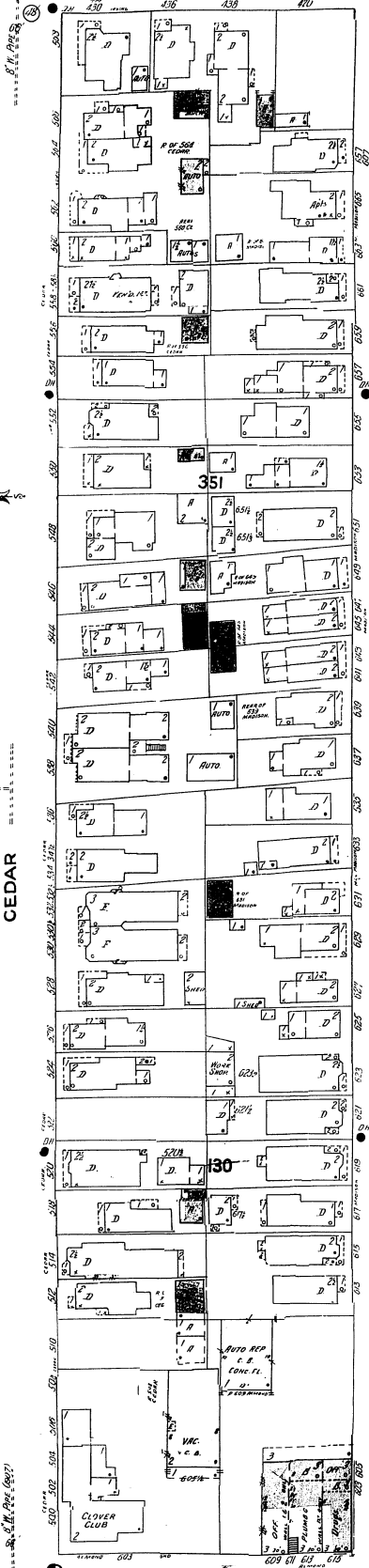
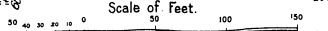
MADISON

HARRISON

24

ALMOND

Scale of Feet.



35 IRVING AV.

39

23 HARRISON

RENWICK PL.

RENWICK AV.

E. ADAMS

DUNN AV.

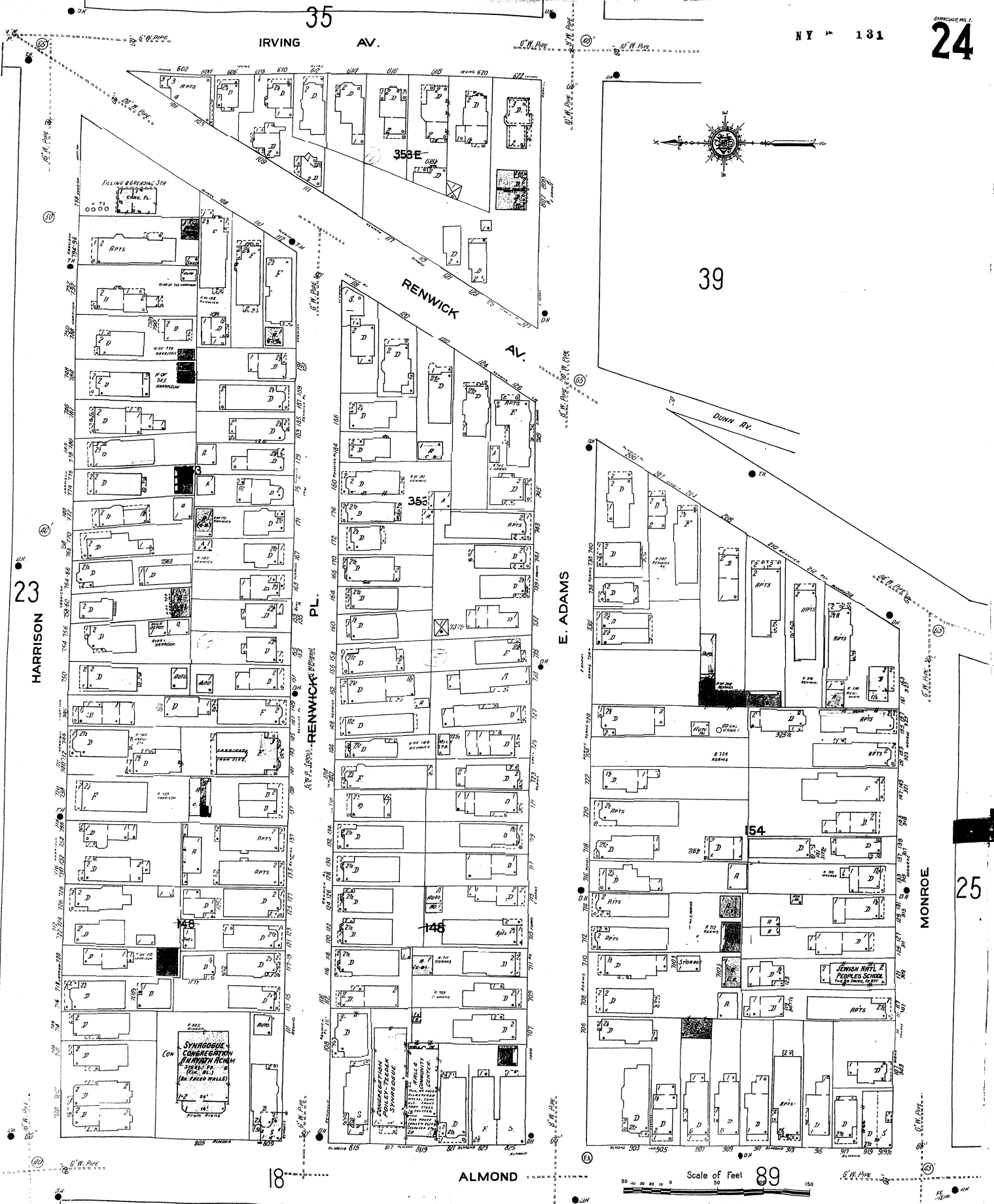
25

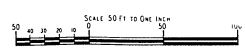
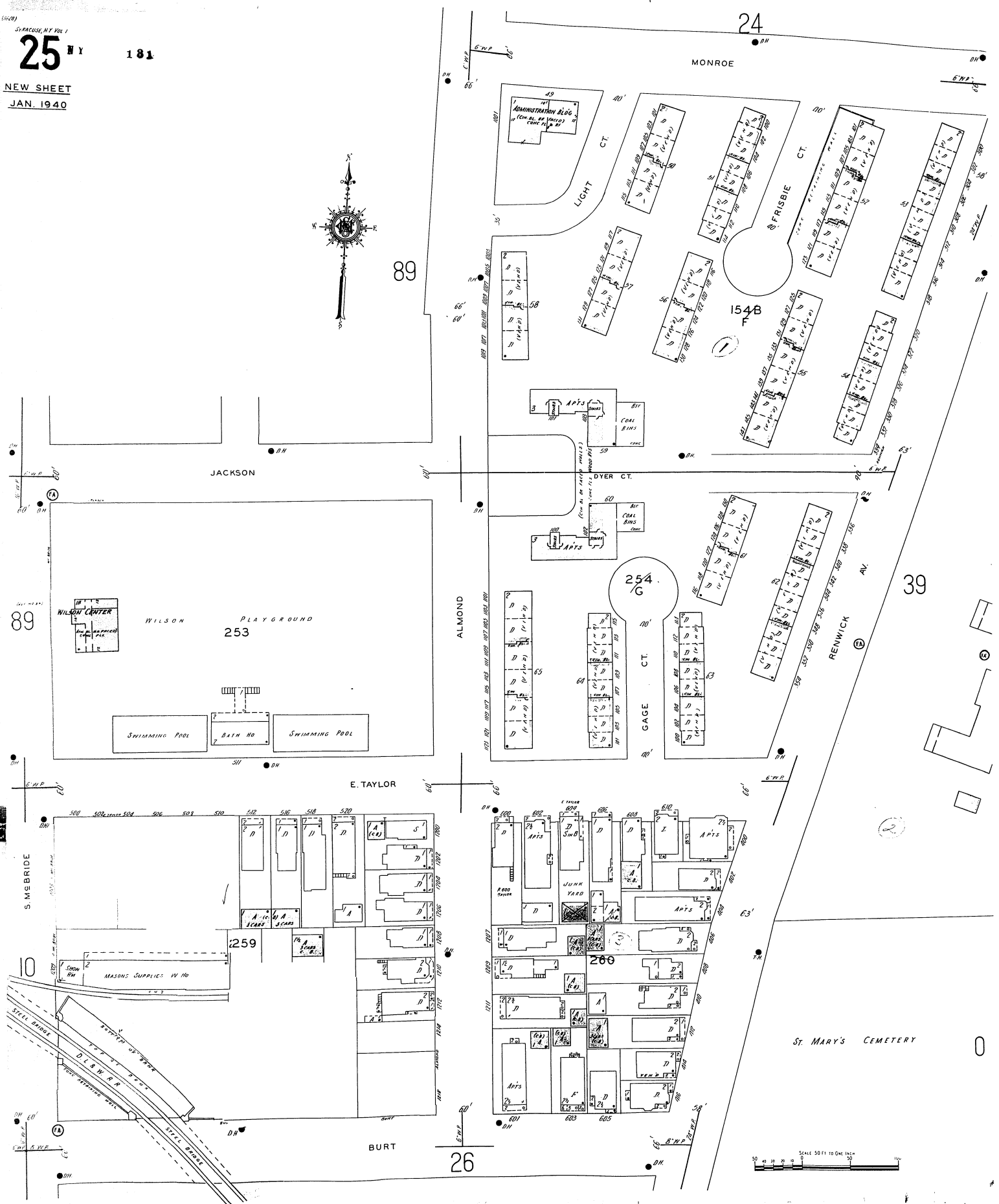
MONROE

18

ALMOND

Scale of Feet 89

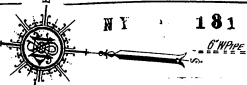




40

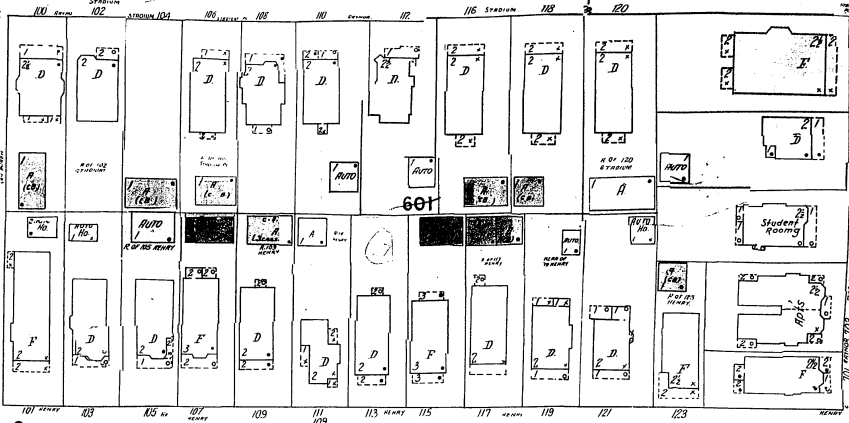
26

STADIUM PL. (RAYNOR)

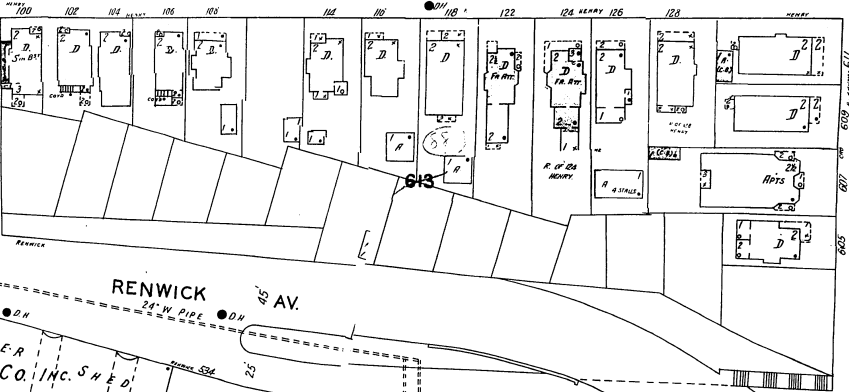


ST. MARY'S CEMETERY

VAN-BUREN



HENRY



RENWICK AV.

WILSON & GREENE LUMBER CO. INC. SHED

25

42

RAYNOR AV. (CROTON)

WILSON & GREENE LUMBER CO.

BURT

384

WILSON & GREENE LUMBER CO.

LUMBER SHED

PLANNING MILL

507

506

505

504

503

502

501

VAN BUREN

S. MC BRIDE (ORANGE)

12

SIZER

SYRACUSE UNIVERSITY

COAL SHED

COAL YARD

COAL POCKETS

COAL SHED

COAL SHED

COAL SHED

COAL SHED

COAL SHED

COAL SHED

COAL SHED

COAL SHED

COAL SHED

COAL SHED

COAL SHED

COAL SHED


COAL SHED

COAL SHED

COAL SHED

COAL SHED

Scale of Feet.



27

NY 181



61

HAWLEY AV.

404C

OAK

28

HAWLEY AV.

LODI ST.

AV.

20

N. CROUSE

170

BURNET AV.

173

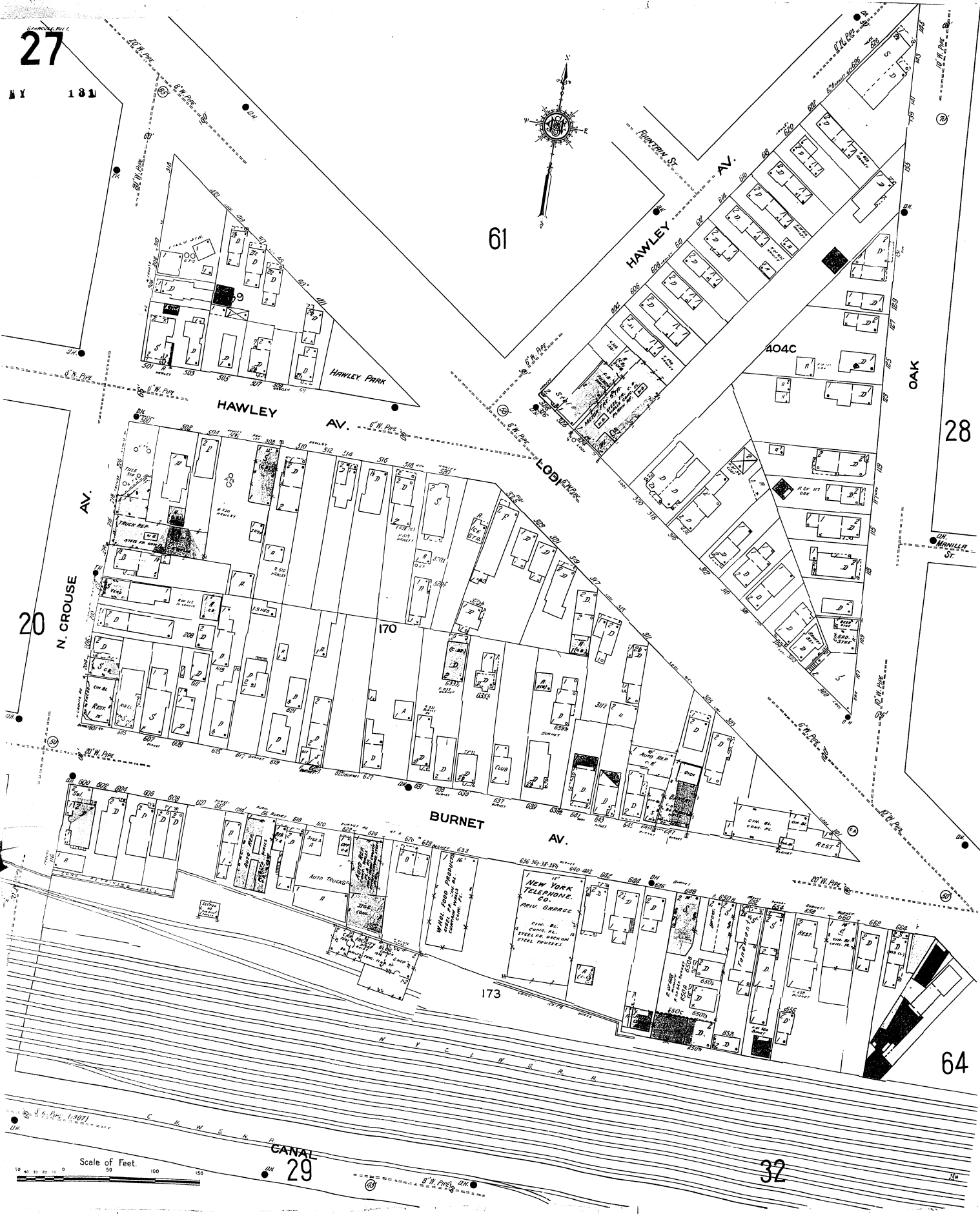
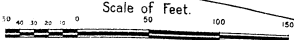
64

CANAL

29

32

Scale of Feet.



N Y



63

64

HAWLEY AV.

62


DELHI

MANILLA

BURNET AV.

64

Scale of Feet.



61

27

OAK



ELM

504

506

485

LODI

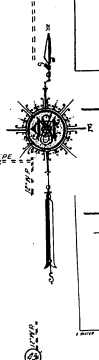
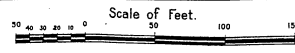
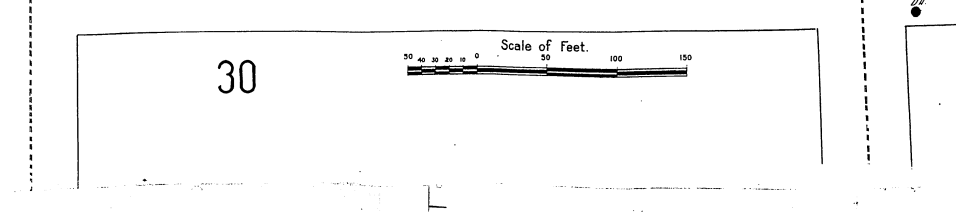
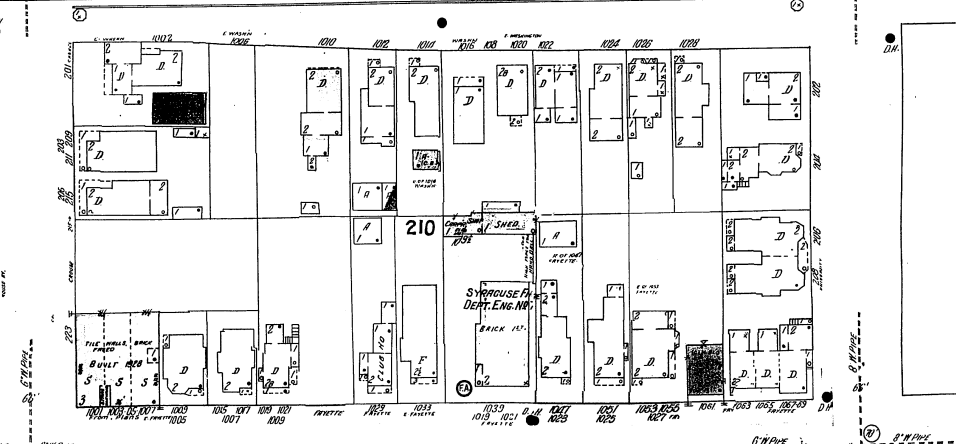
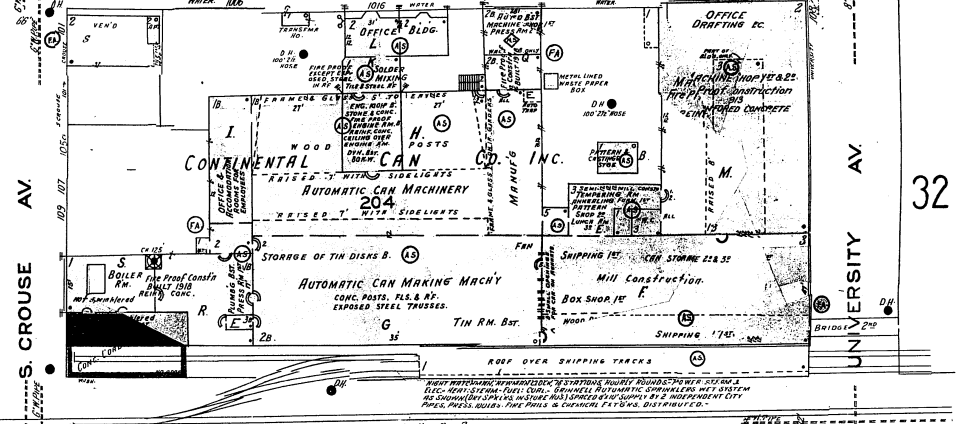
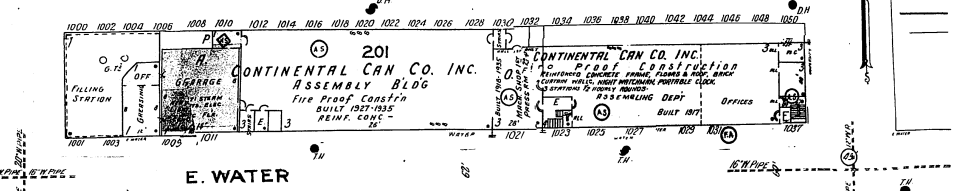
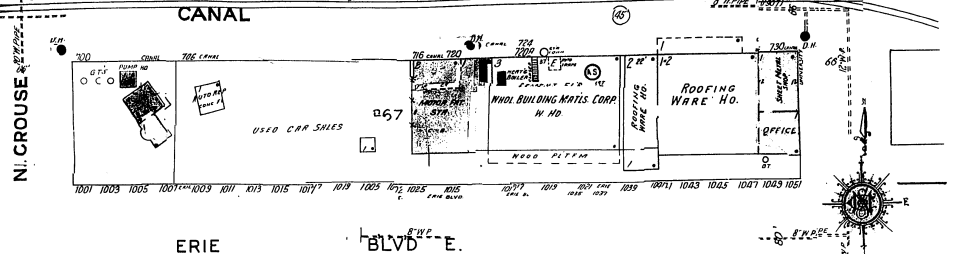
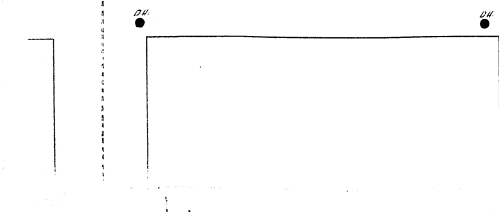
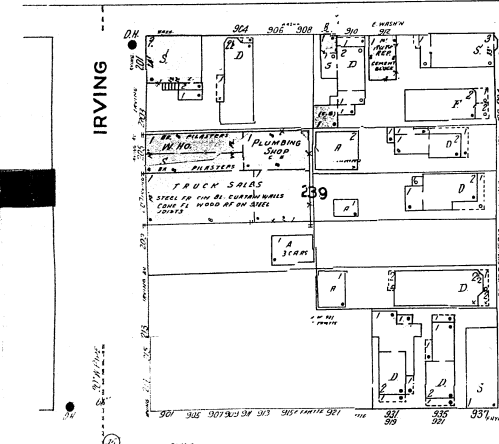
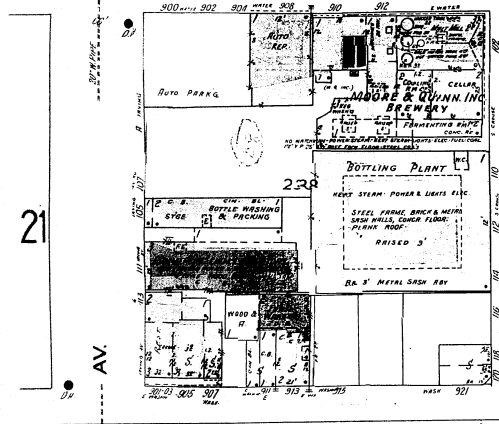
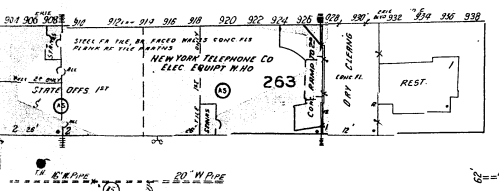
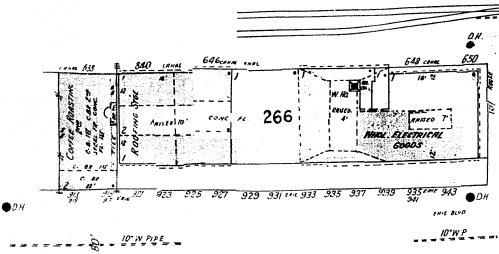


29

NY 181

20

27


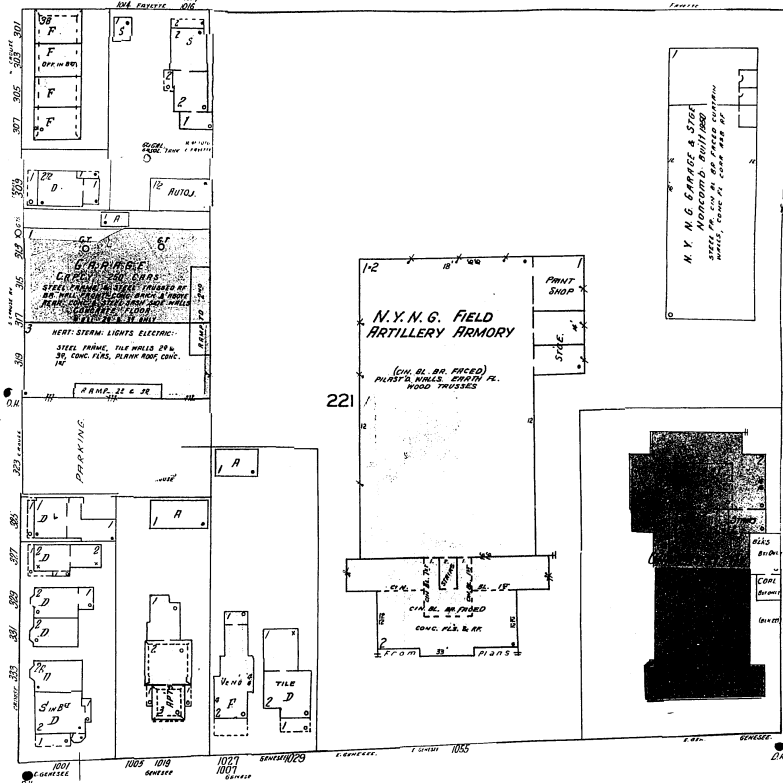
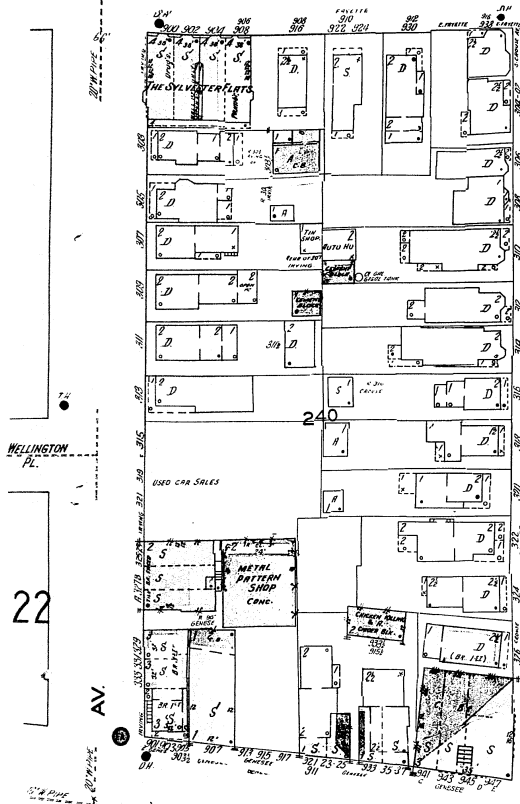


29

NY 181

30

E. FAYETTE



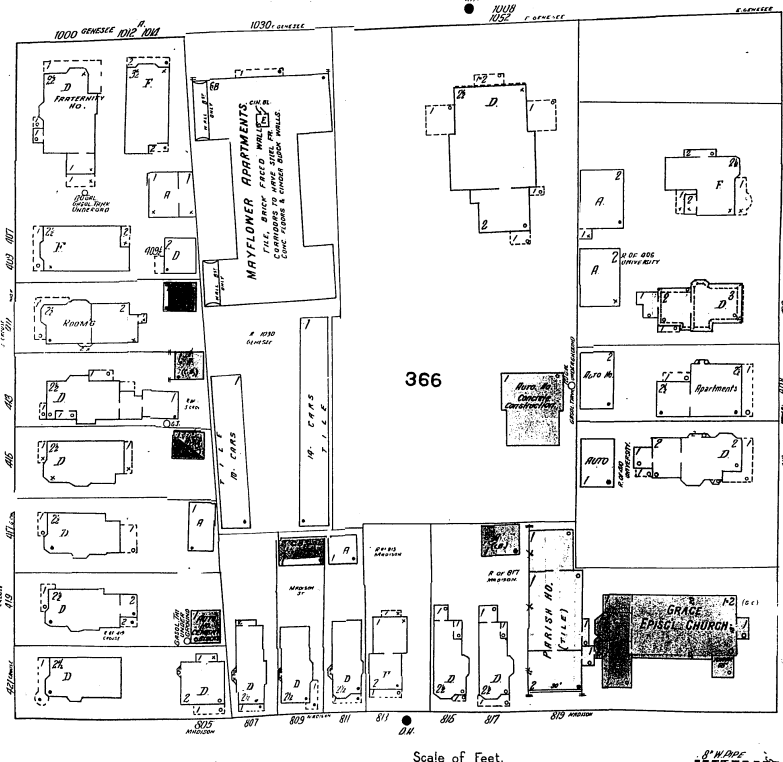
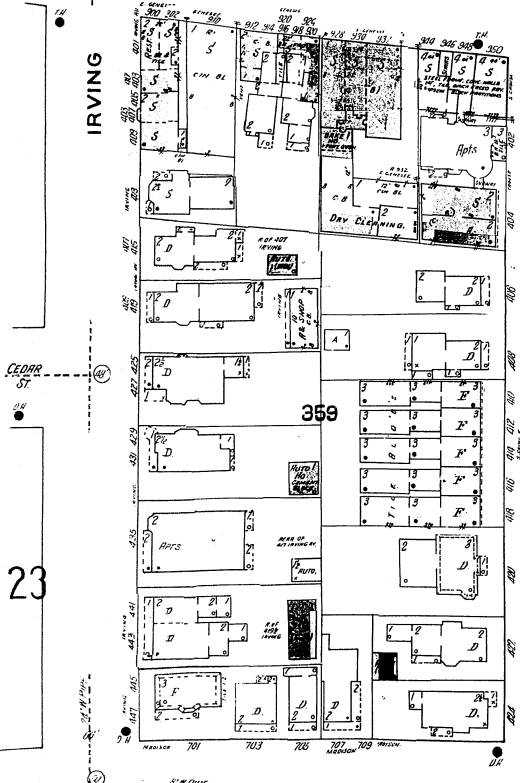
22

AV.

AV.

AV.

E. GENESEE

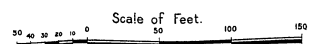


S. CROUSE

UNIVERSITY

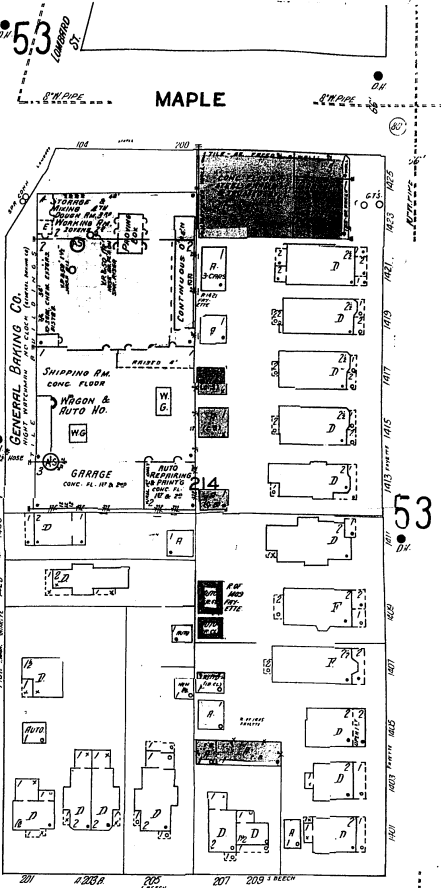
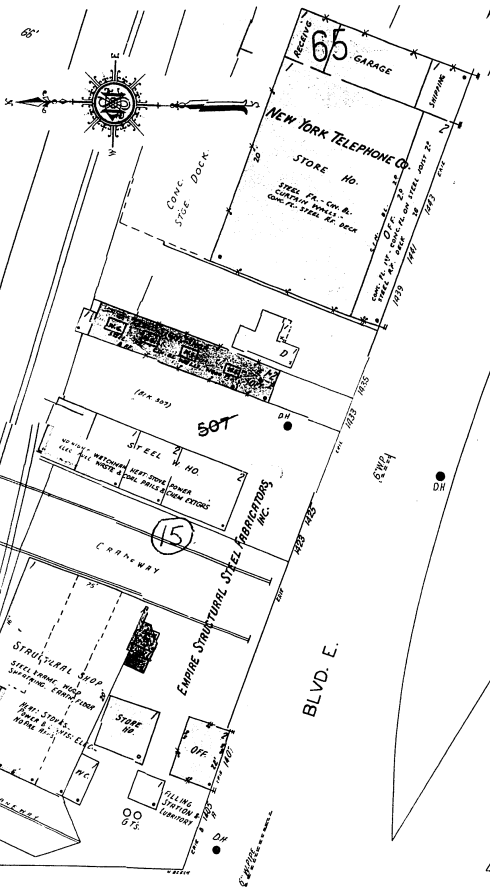
23

MADISON 35

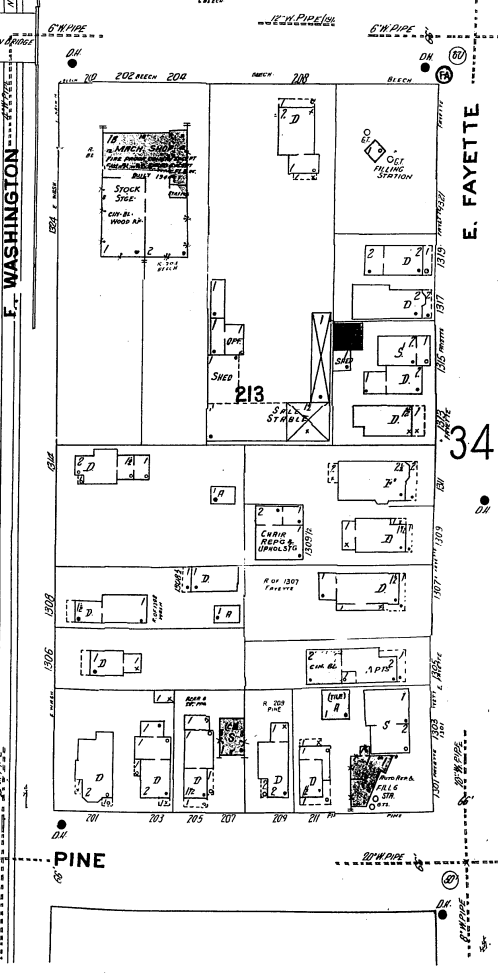
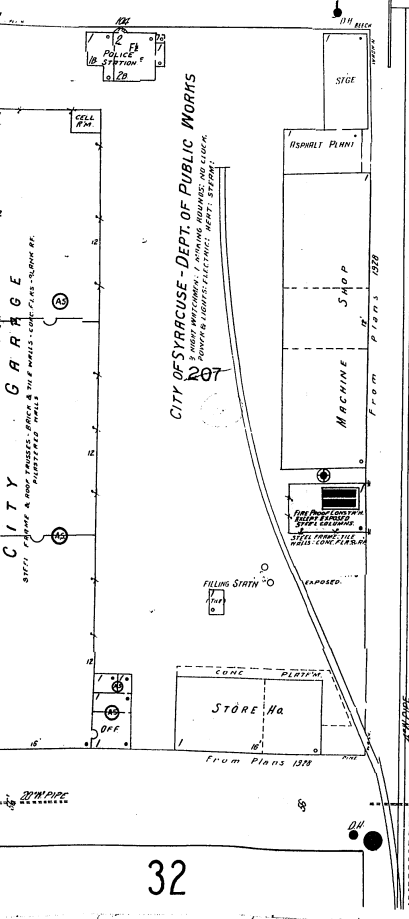
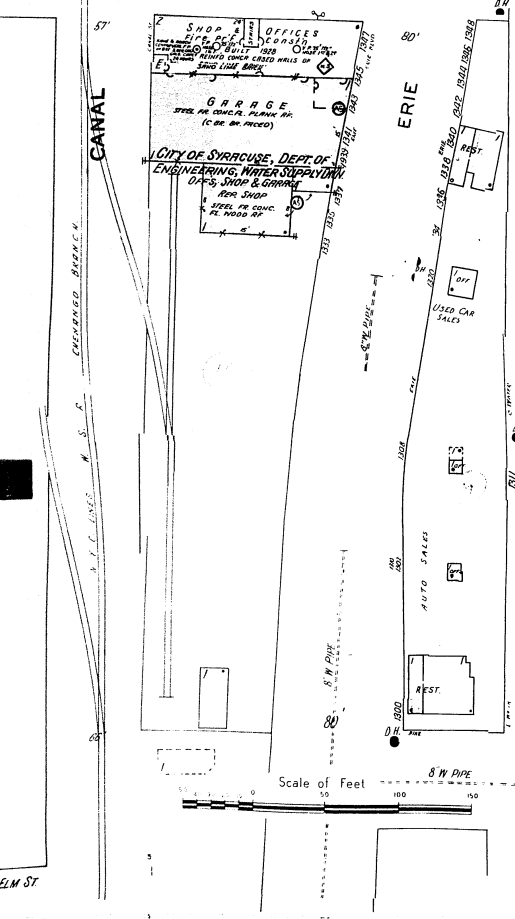


31
181

ME INTYRE



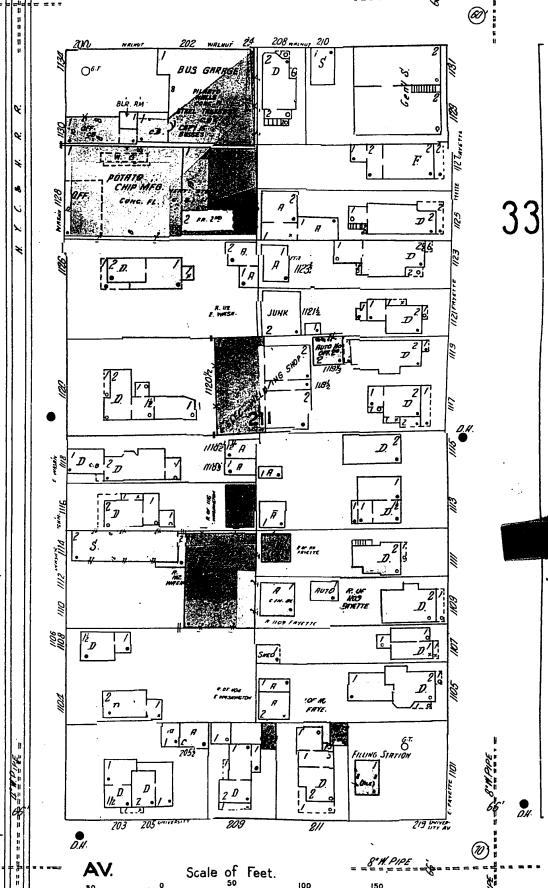
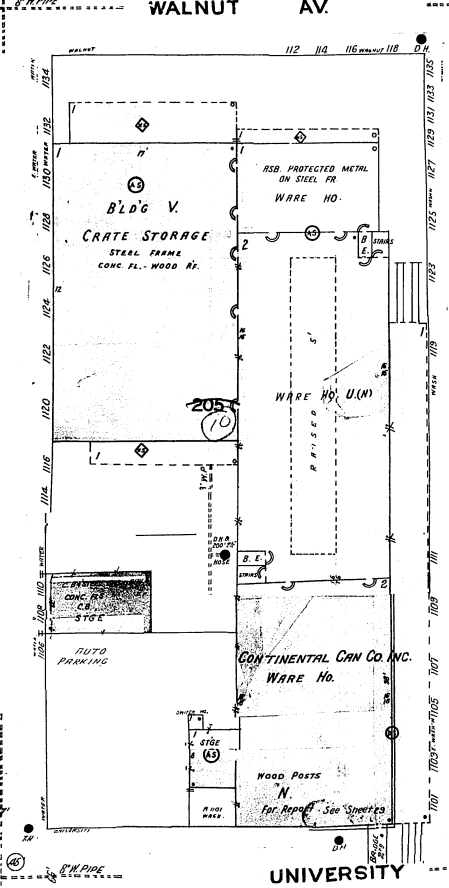
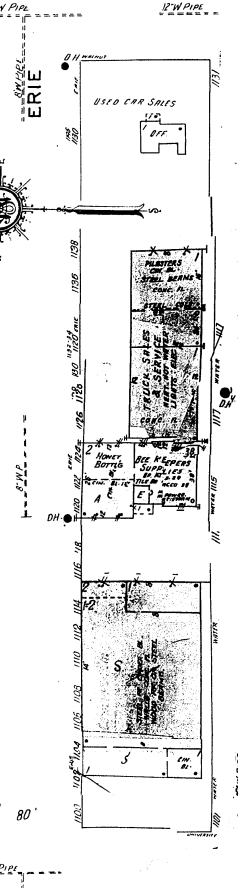
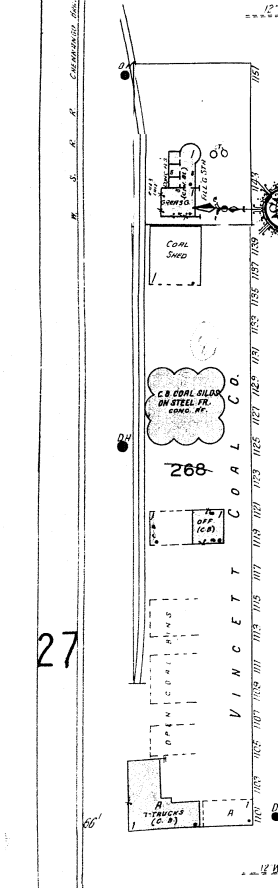
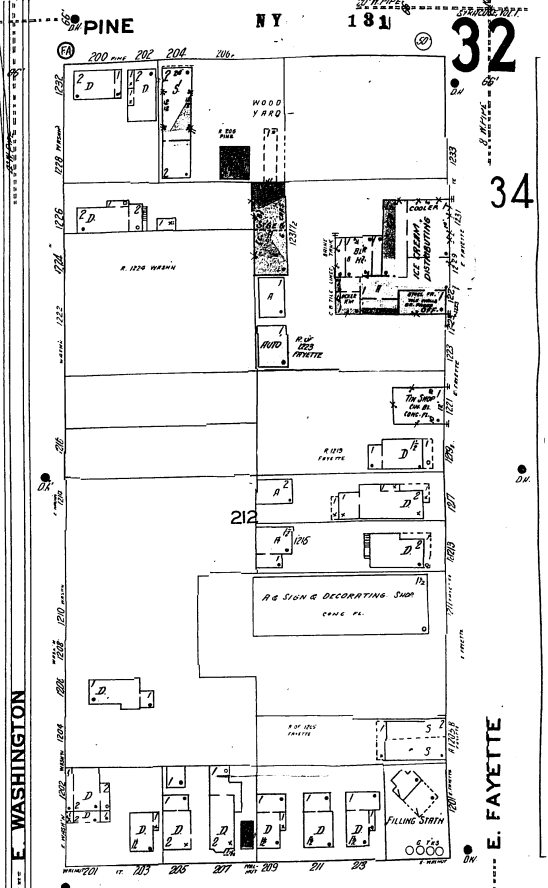
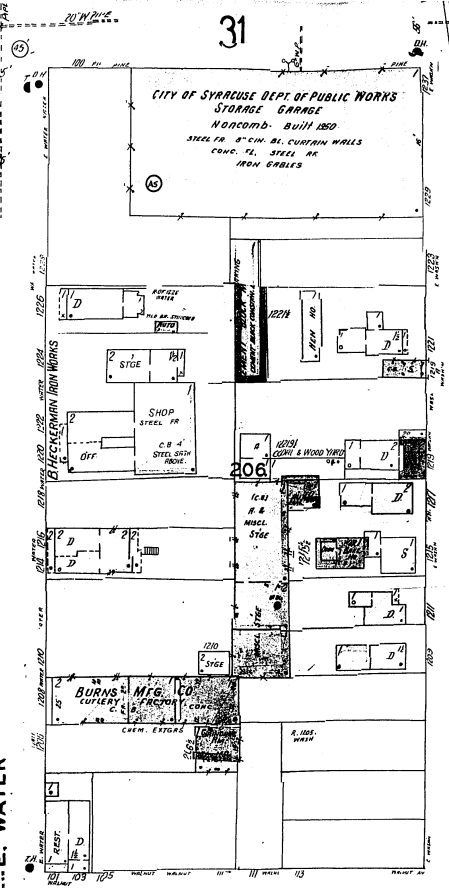
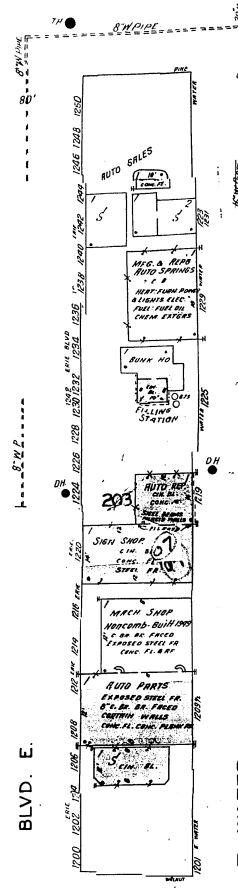
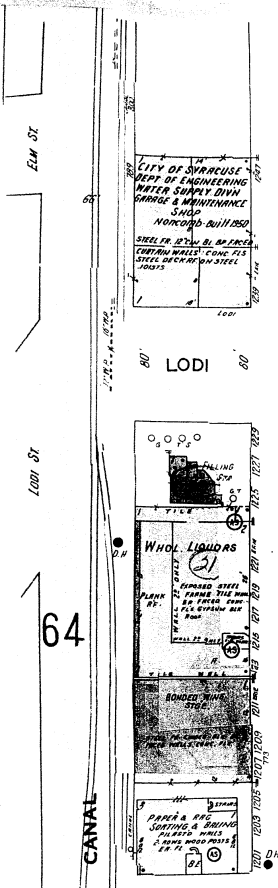
64 N. BEECH



32

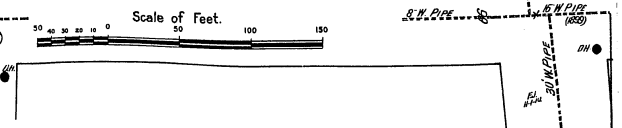
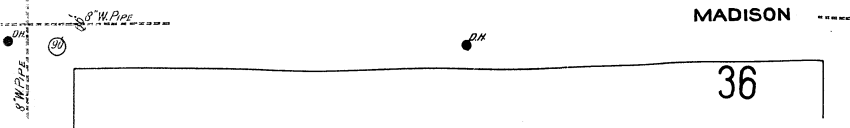
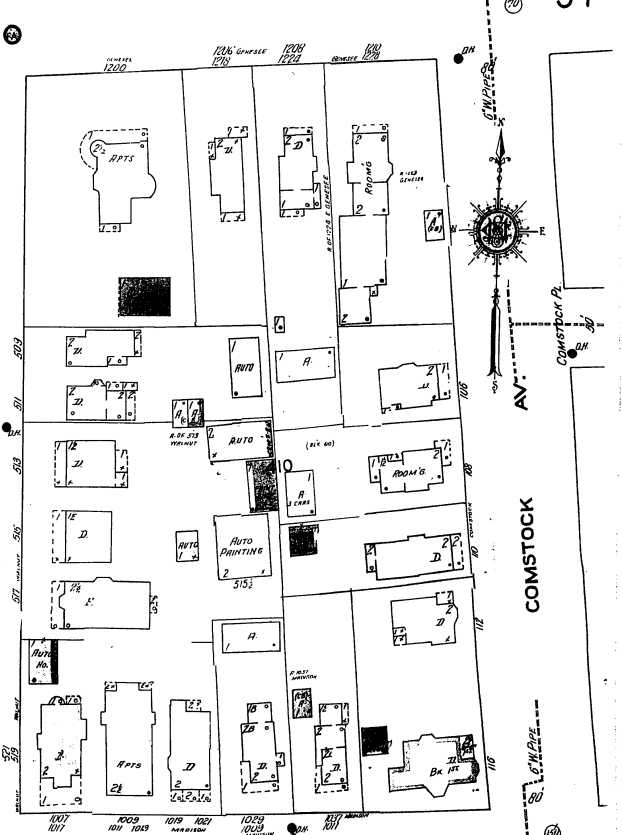
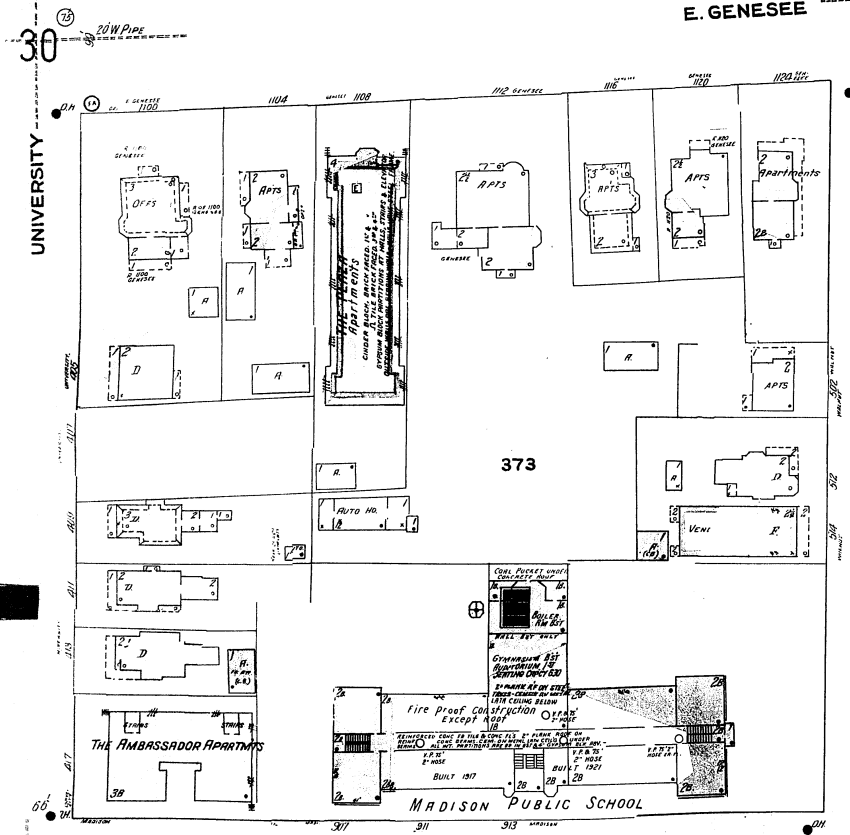
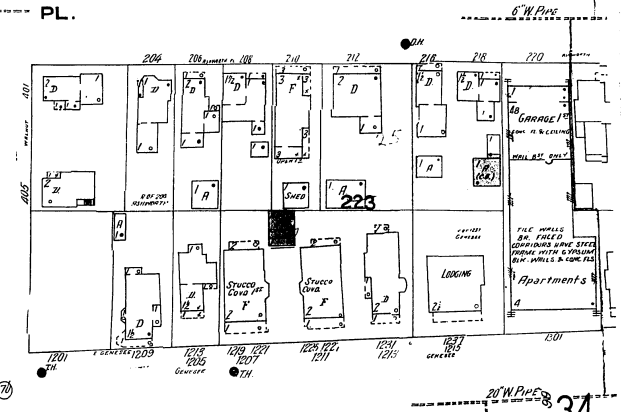
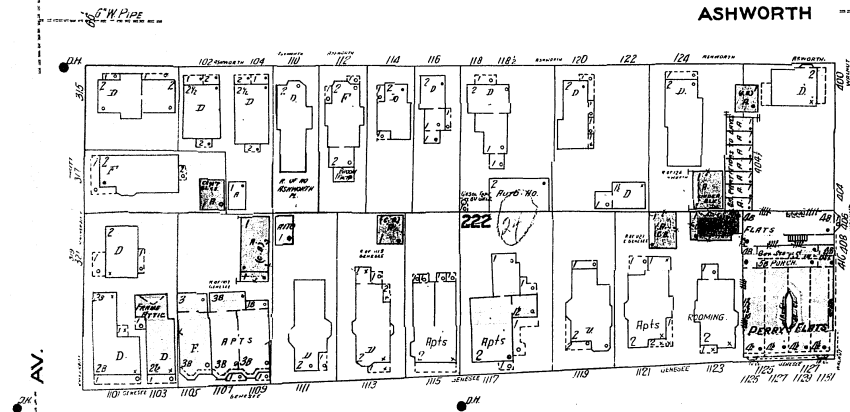
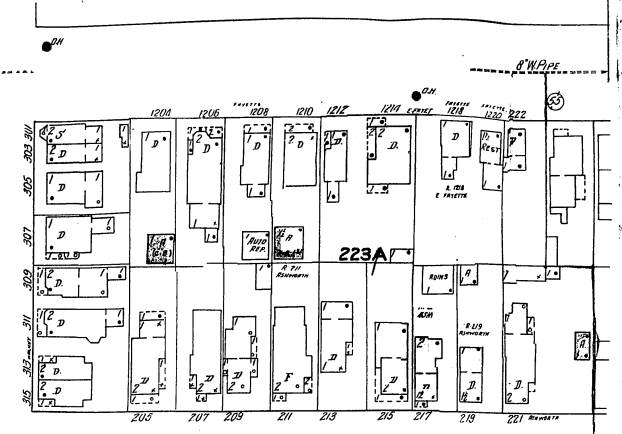
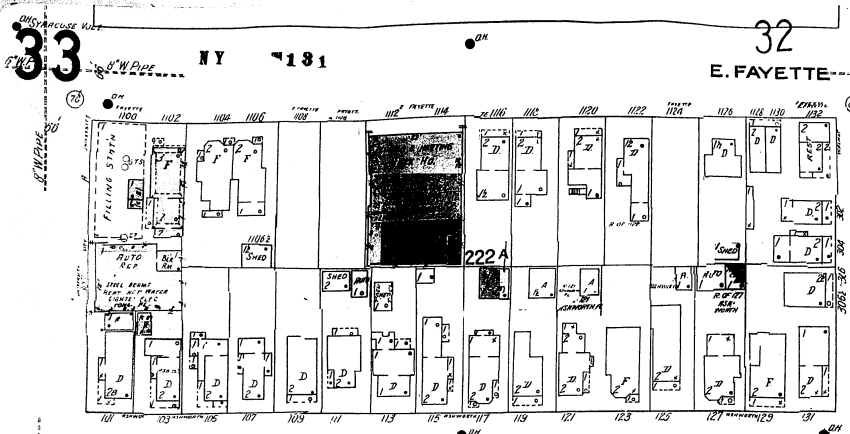
34

Scale of Feet



Scale of Feet.

50 100 150



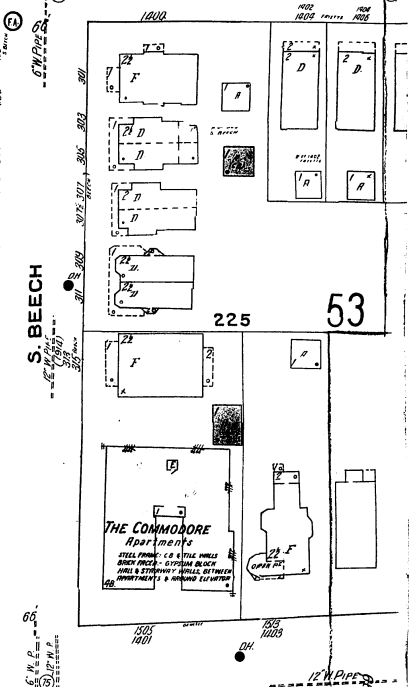
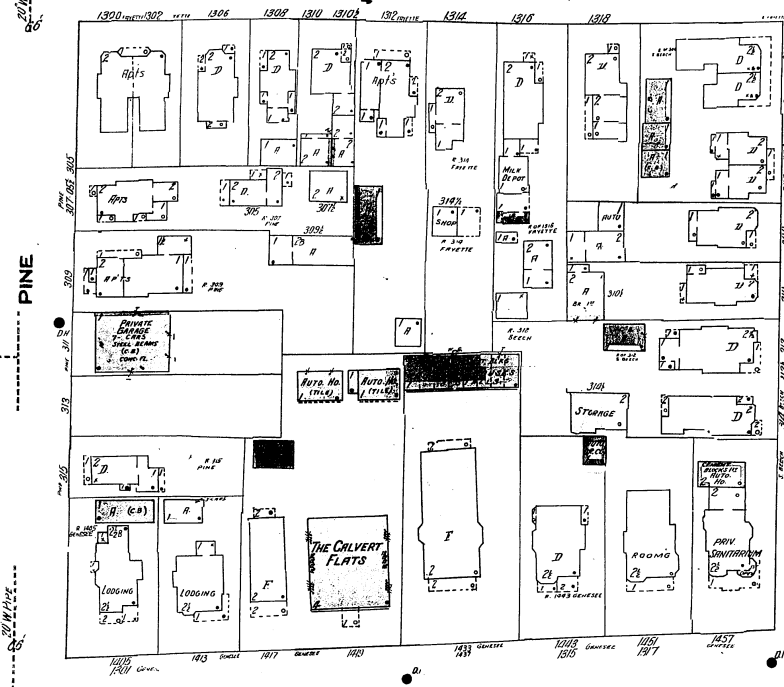
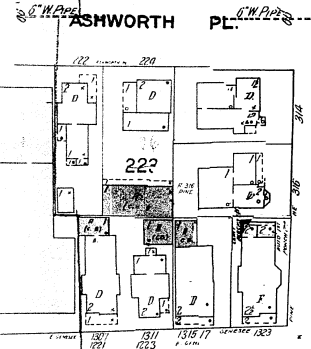
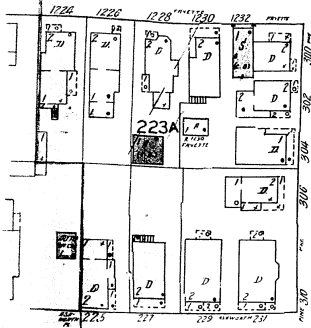
32

31

34

NY 181

E. FAYETTE



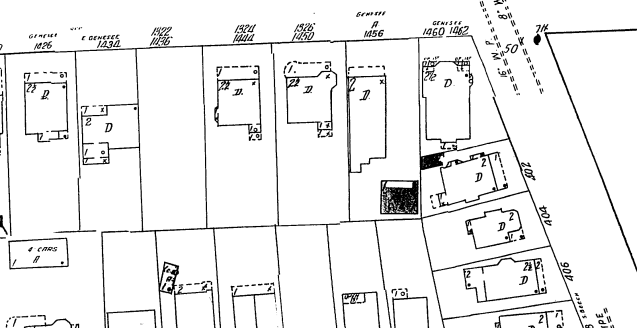
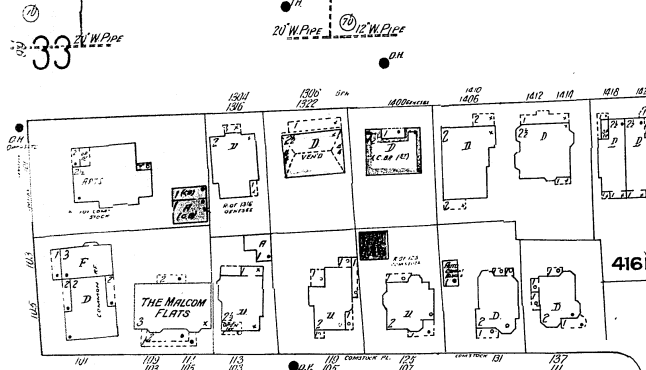
PINE

S. BEECH

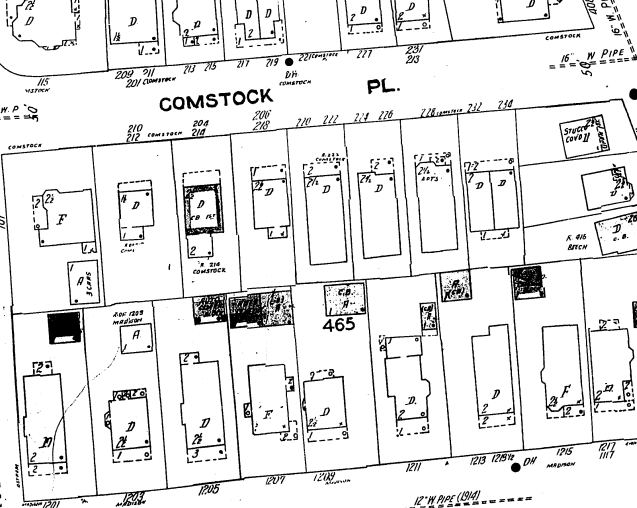
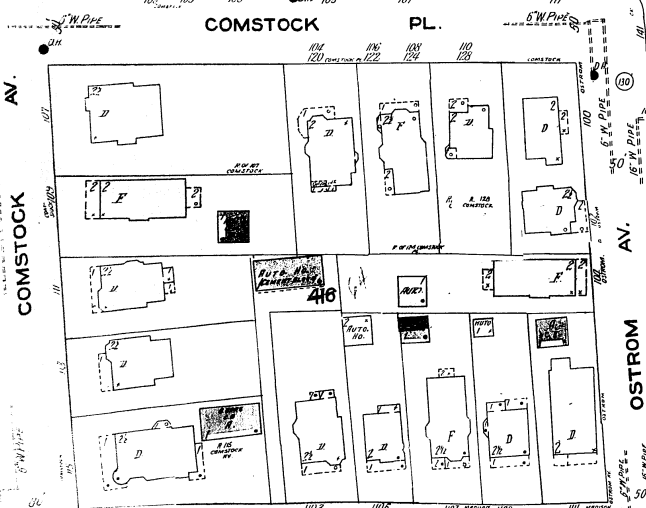
225

53

E. GENESEE



55



COMSTOCK AV.

COMSTOCK PL.

COMSTOCK PL.

S. BEECH

OSTROM AV.

MADISON

91

Scale of Feet. 50 100 150

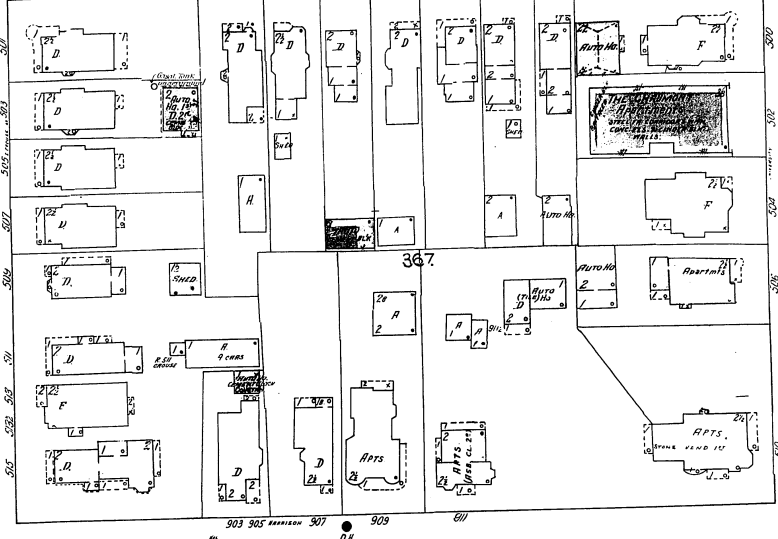
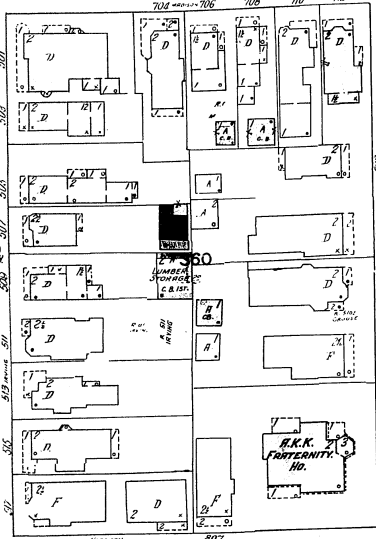
35

NY 181

30

MADISON

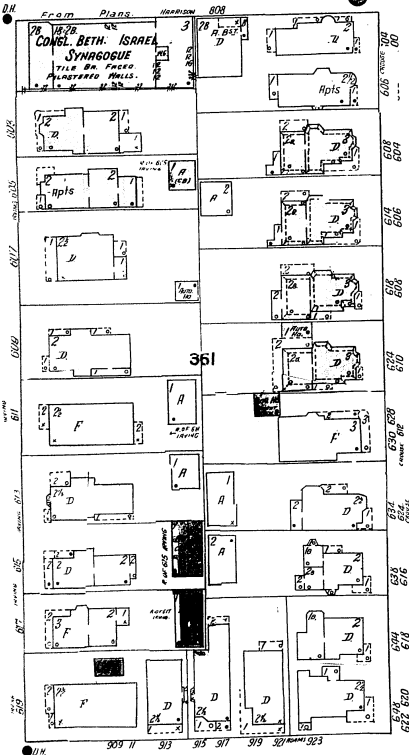
23



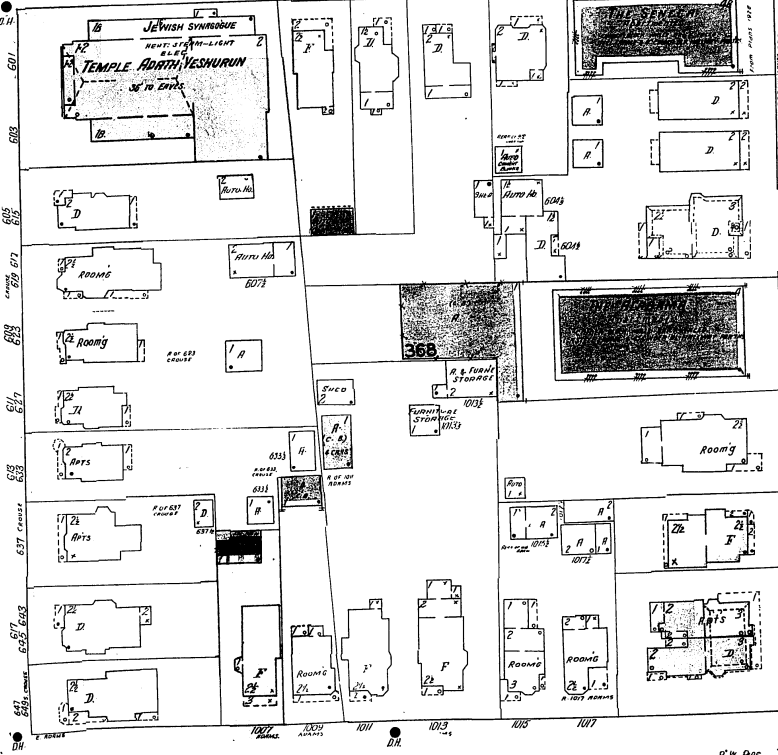
36

HARRISON

24



S. CROUSE AV.





UNIVERSITY AV.

E. ADAMS

39

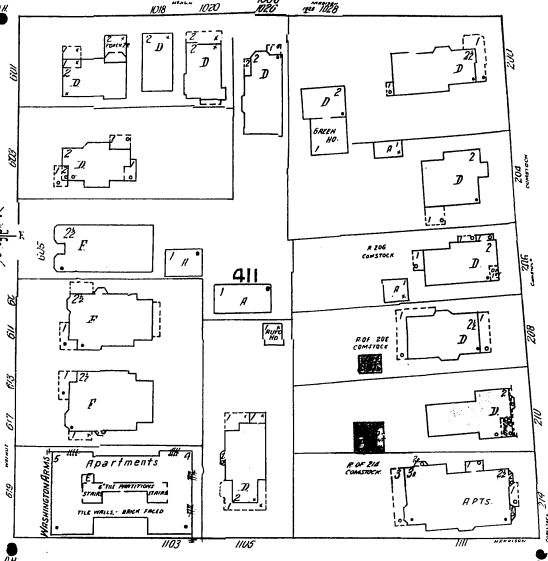
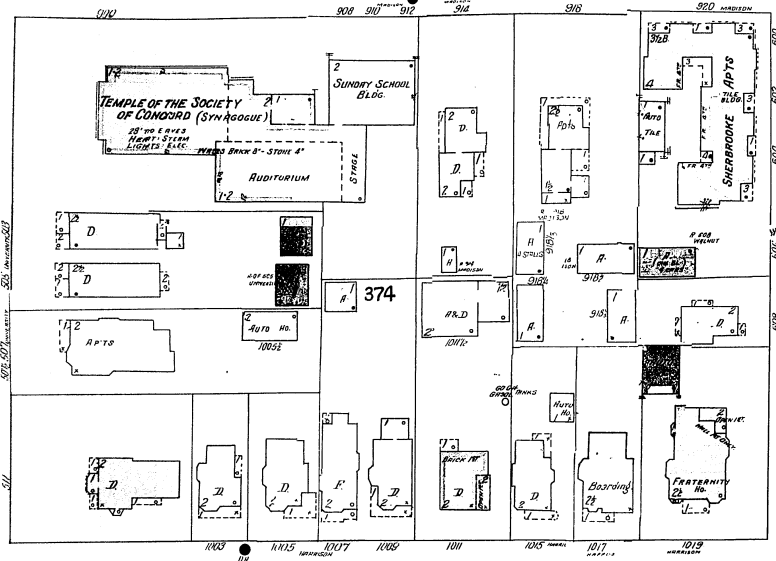
37

Scale of Feet.



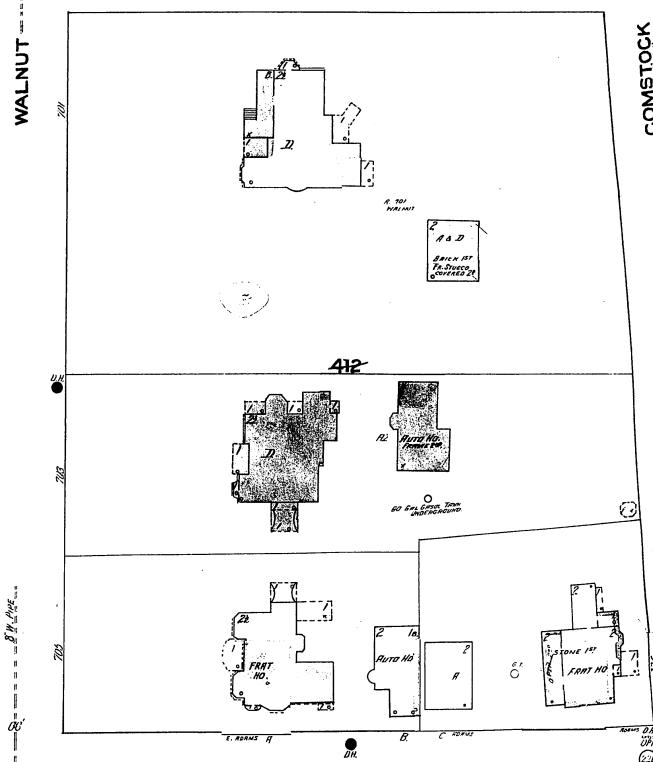
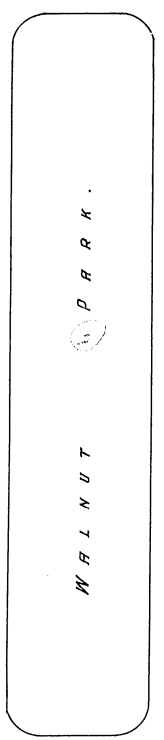
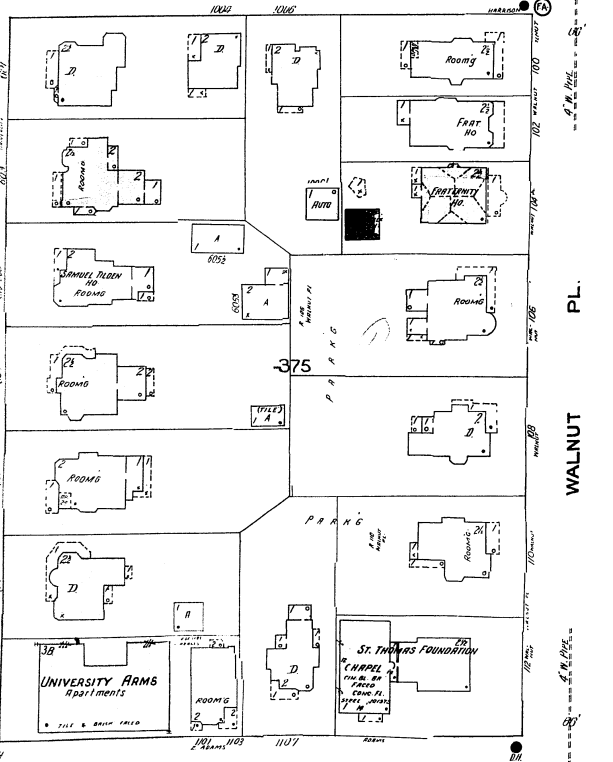
33

MADISON



35

HARRISON



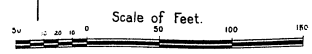
91

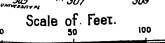
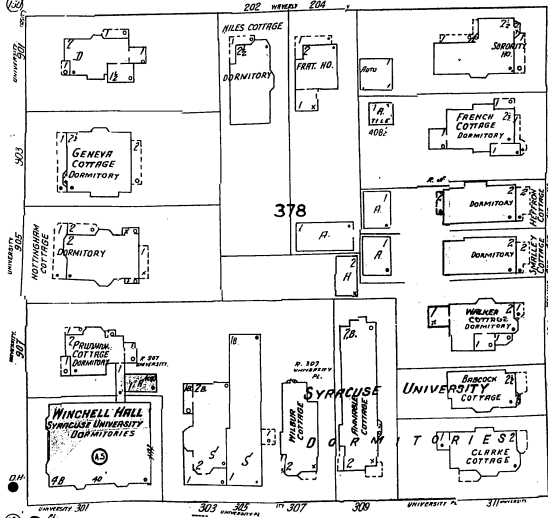
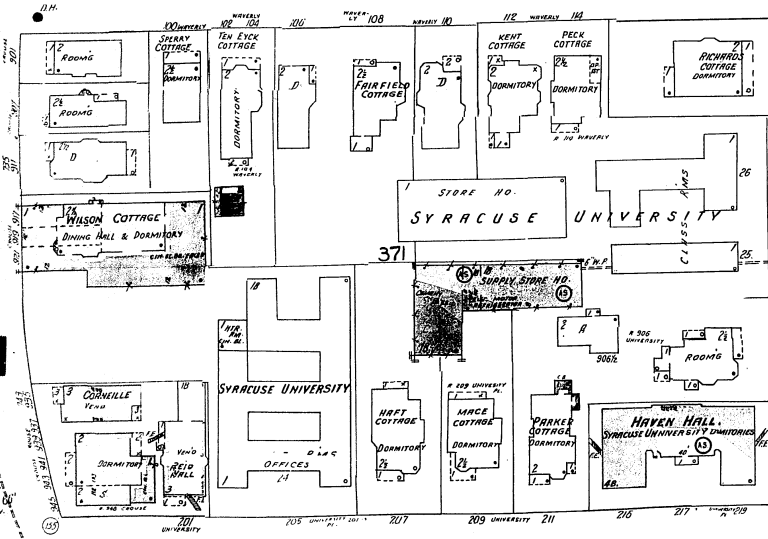
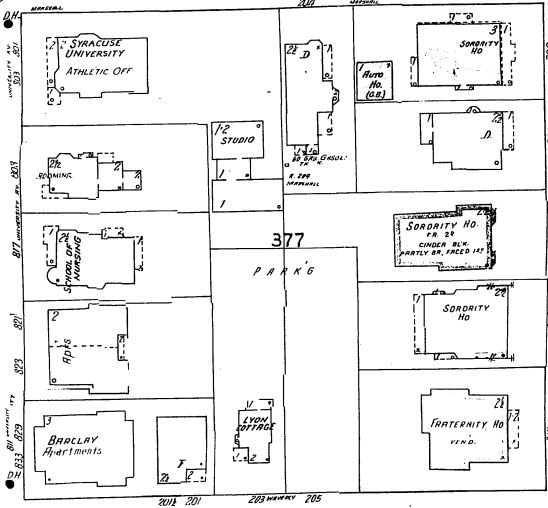
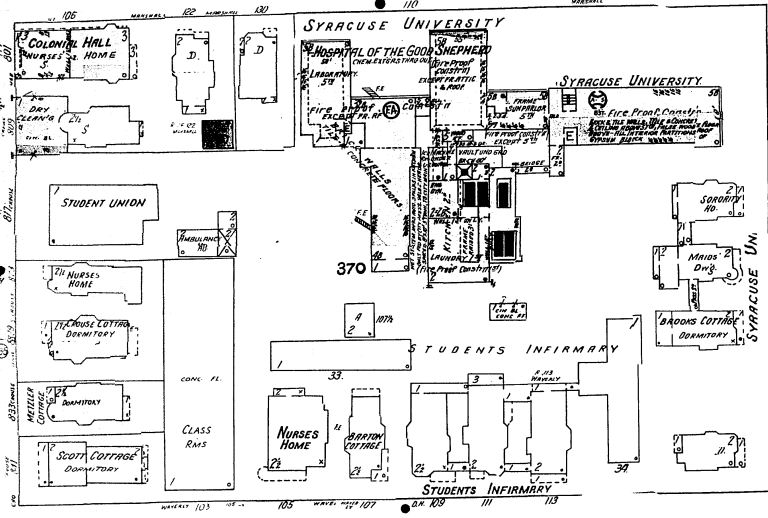
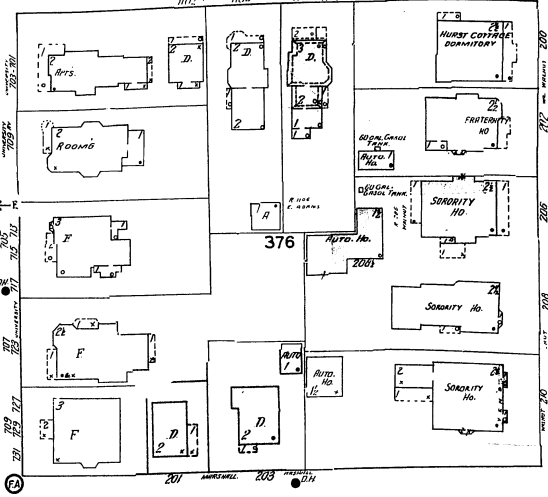
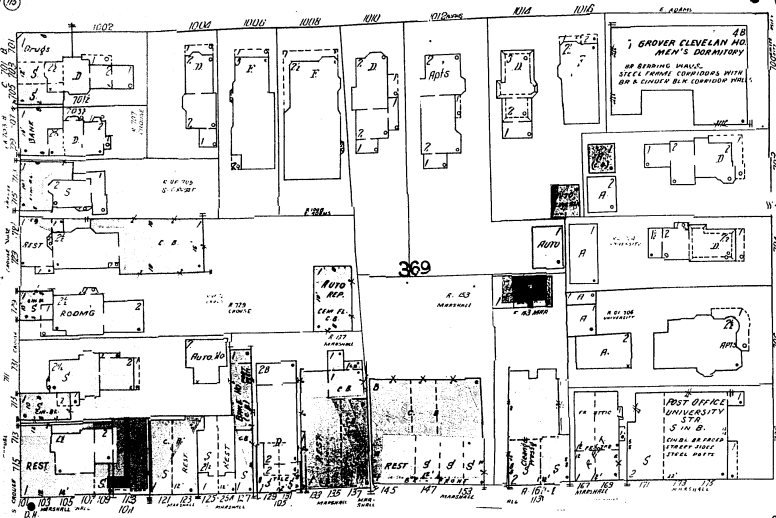
COMSTOCK

E. ADAMS

37

38



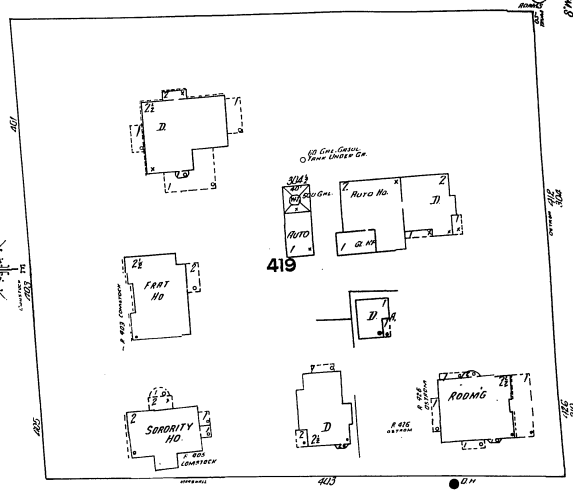
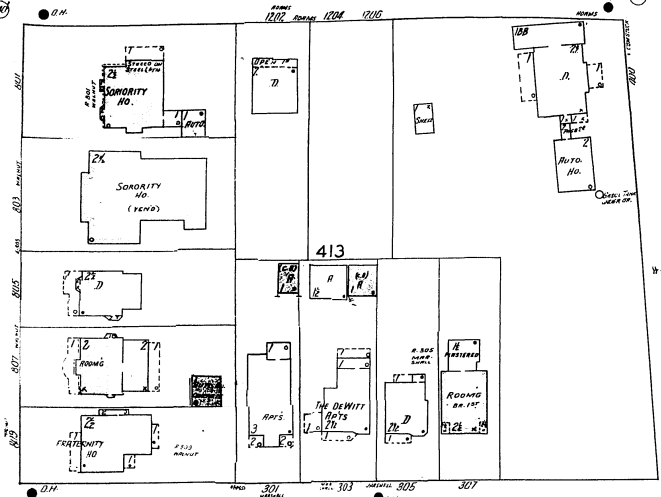


36

E. ADAMS

91

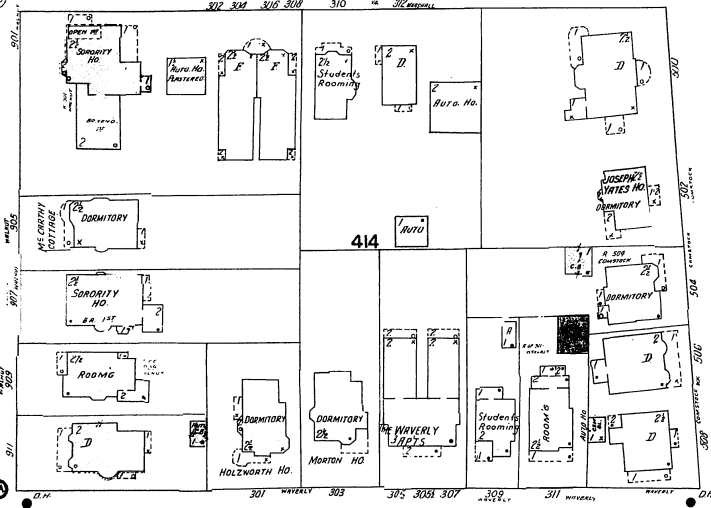
38



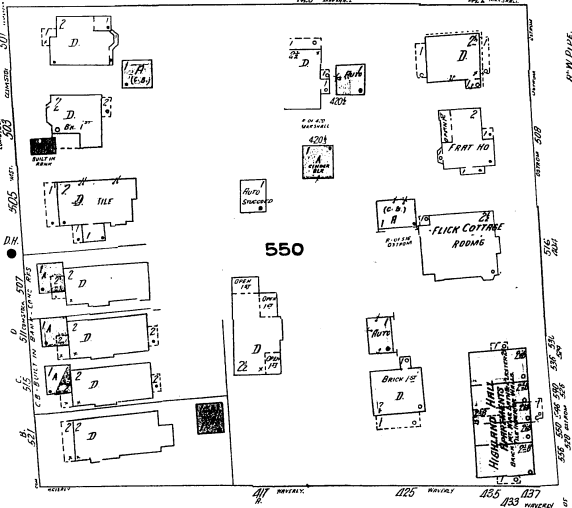
MARSHALL

WALNUT AV.

37



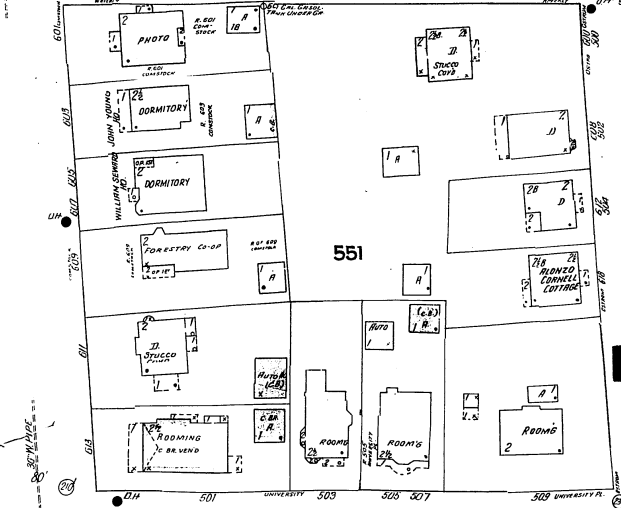
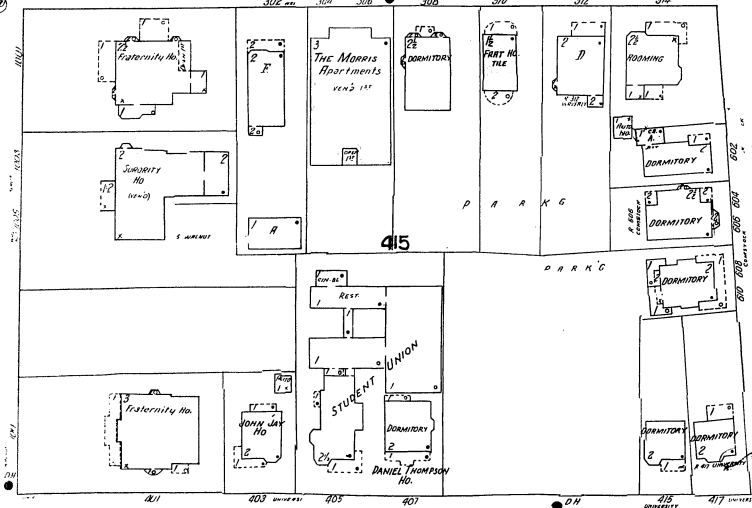
COMSTOCK AV.



91

OSTROM AV.

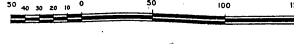
WAVERLY AV.



UNIVERSITY PL.

59

Scale of Feet.



40

39

181

24 E. ADAMS

35

24

RENNICK AV.

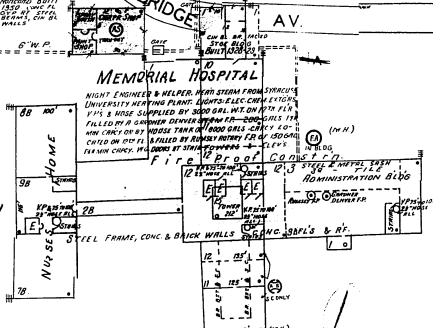
MONROE ST.

MEDICAL

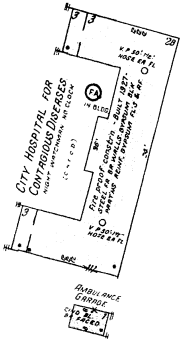
BRIDGE AV.

MEMORIAL HOSPITAL

SYRACUSE PSYCHIATRIC INSTITUTE & HOSPITAL

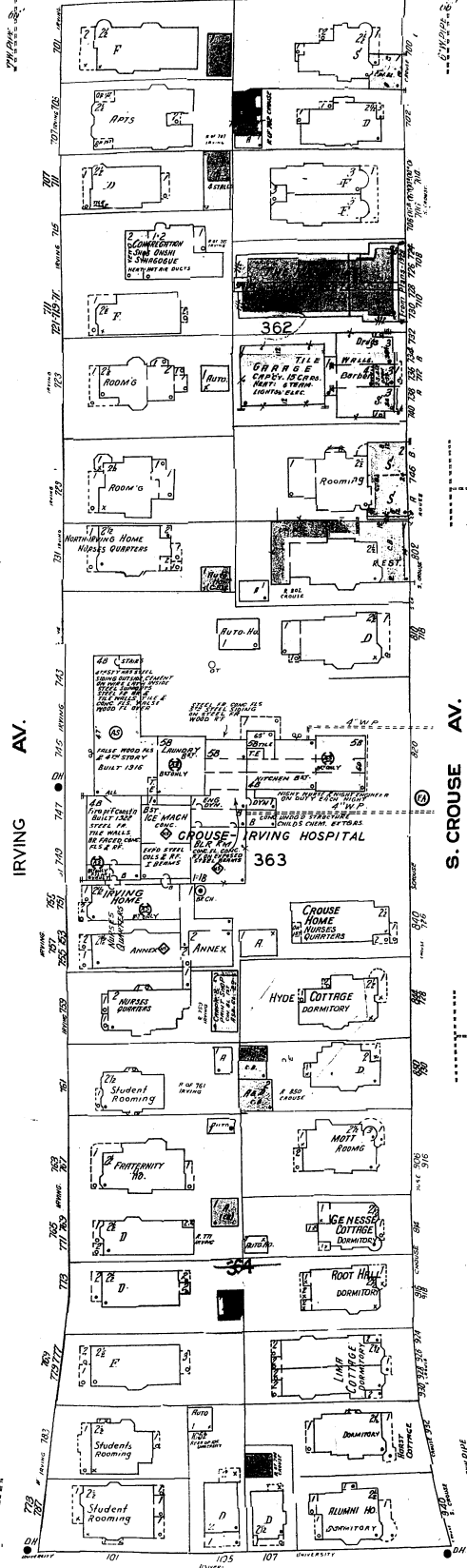


PROPERTY OF SYRACUSE UNIVERSITY



Scale of Feet. 0 20 40 60 80 100 120 140 160

40



UNIVERSITY PL.

38

59

OAKWOOD PARK

60

NY

181

40

UNIVERSITY

UNIVERSITY

UNIVERSITY

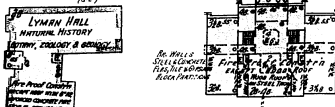
39

26

42

COLLEGE PL.

JOSEPH COLLEGE OF AGRICULTURE



LYMAN CORNELIUS SMITH COLLEGE OF APPLIED SCIENCE

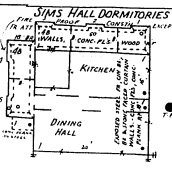
JOHN DUSTIN ARBOLD HALL OF LANGUAGES

ROBINSON HALL

SCHOOL OF CITIZENSHIP

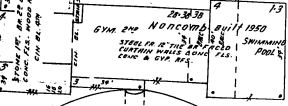
JOHN CROUSE MEMORIAL COLLEGE FOR WOMEN

SYRACUSE UNIVERSITY



BOWNE HALL CHEMISTRY BLDG

CARNEGIE LIBRARY



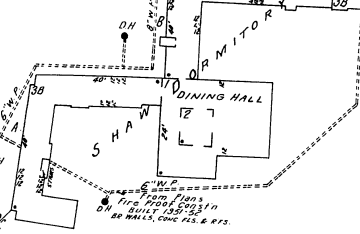
STADIUM

SEATING CAPACITY 20,000

CONCRETE CONSTRUCTION

BASE BALL FIELD

FOOT BALL FIELD



N. Y. STATE SCHOOL OF FORESTRY

BRYAN HALL FORESTRY BLDG

LOUIS MARSHALL MEMORIAL SCIENCE BLDG

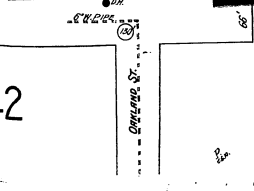
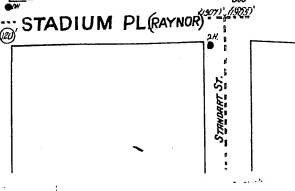
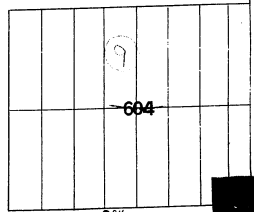

IRVING AV.

STADIUM PL (RAYNOR)

Scale 100 Ft to One Inch.

ST. MARY'S CEMETERY

STANDART

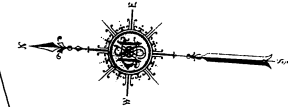


41

181

42

OAKWOOD AV. (S. TOWNSEND)



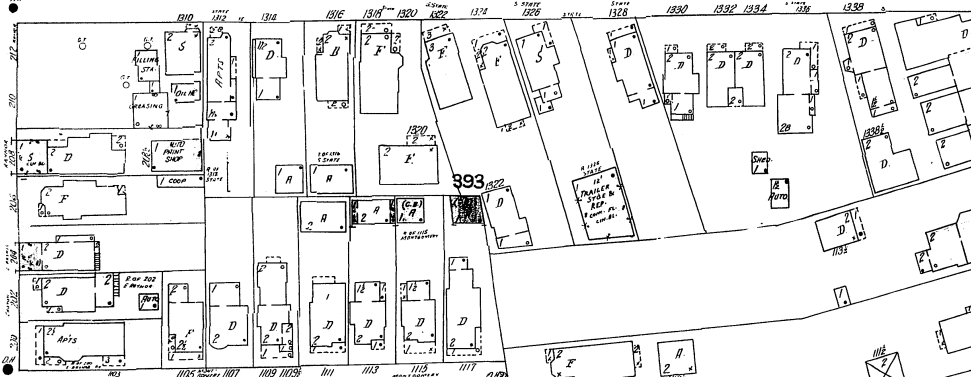
12

S. STATE

43

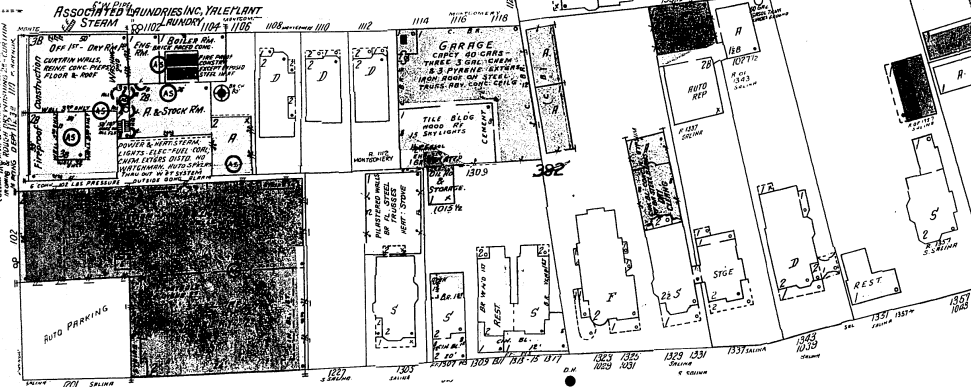
E. RAYNOR ALCROTON

E. CASTLE

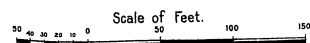


11

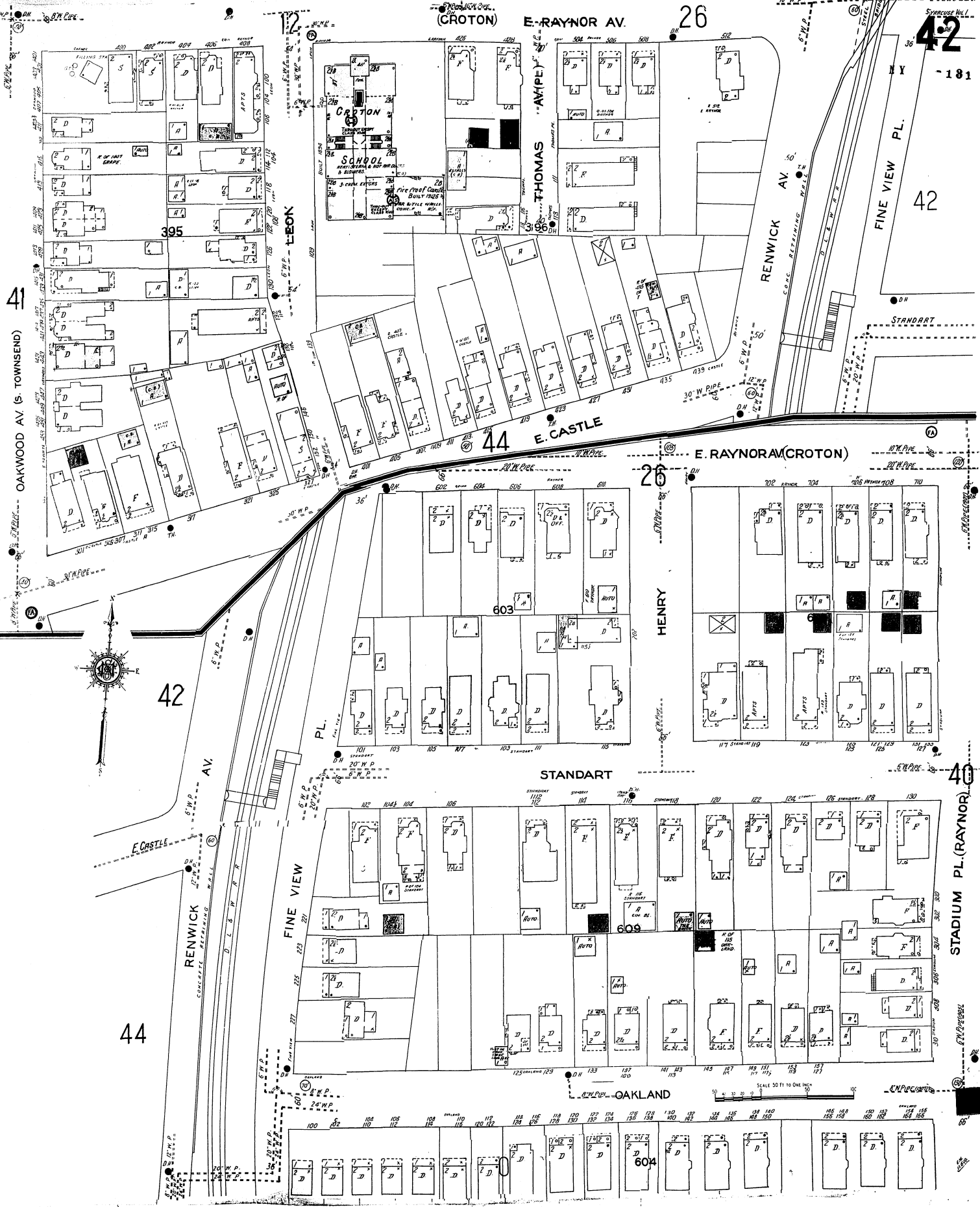
MONTGOMERY



S. SALINA



S E RAYNOR W O D U M E T W D



(CROTON) E. RAYNOR AV. 26

42
SYRACUSE Vol. I
- 181

41
OAKWOOD AV (S. TOWNSEND)

395

44

26

E. RAYNOR (CROTON)

42

STANDART

40

44

STANDART

OAKLAND

SCALE 30 FT TO ONE INCH

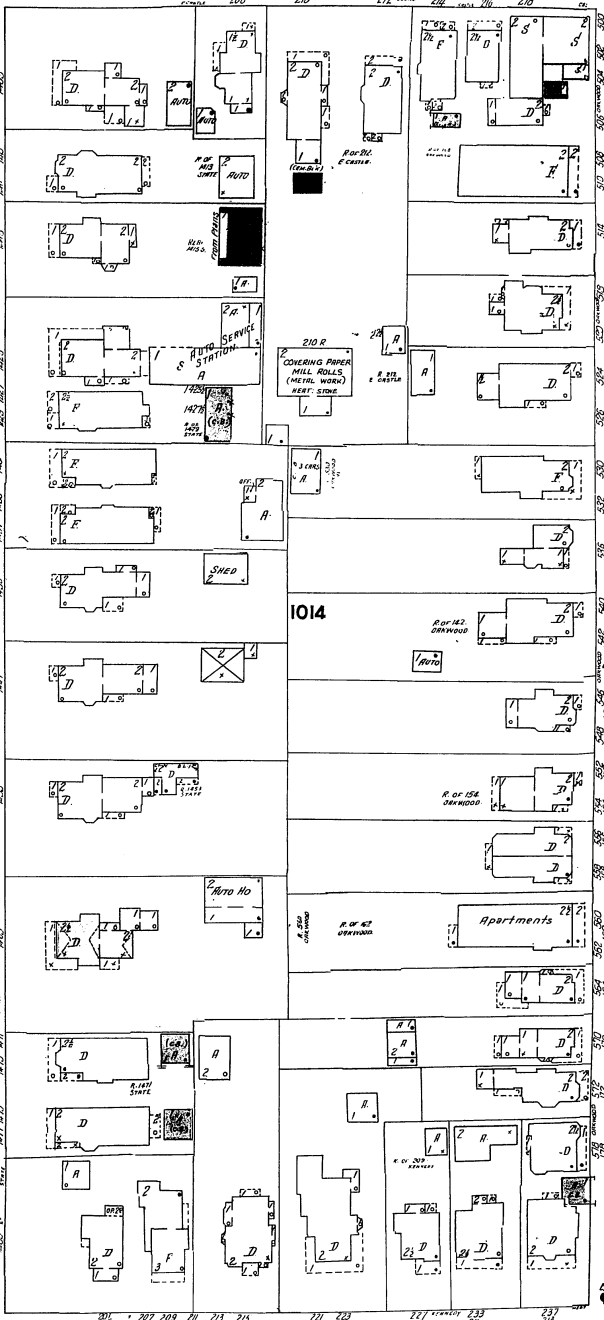
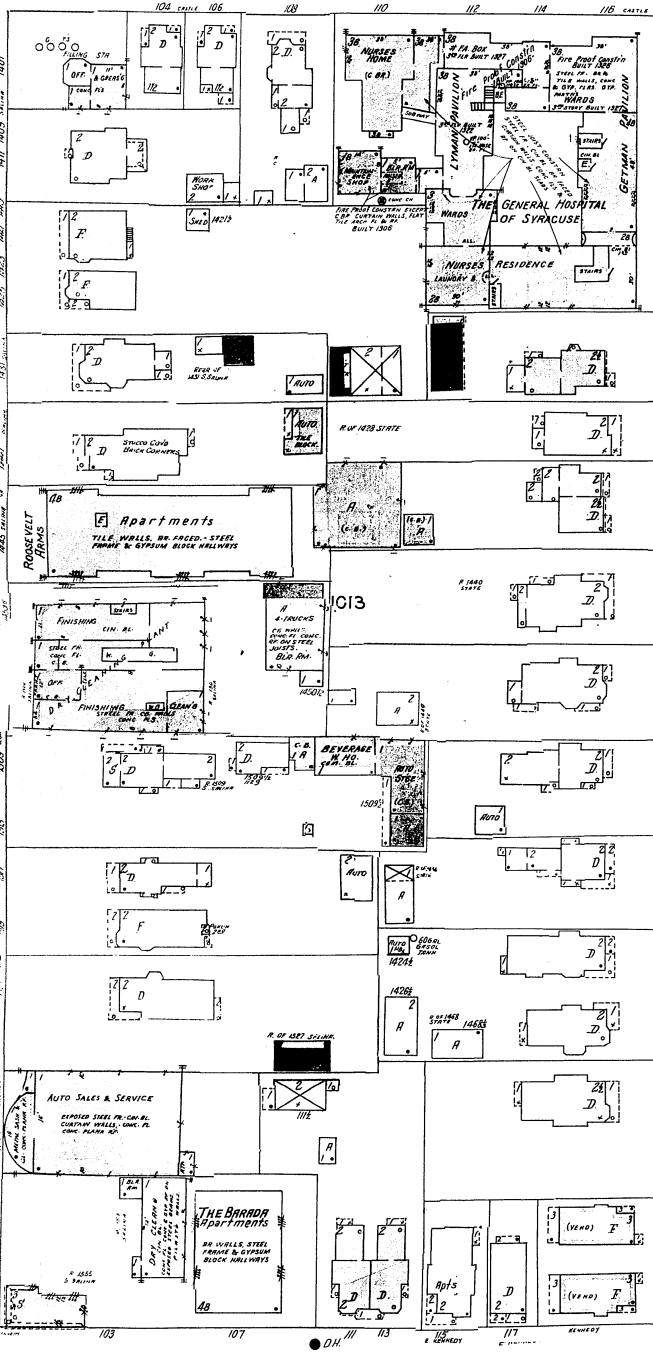
604

43 NY 181

41



E. CASTLE





S. STATE

44

OAKWOOD (GRAPE) AV.

Scale of Feet. 0 50 100 150

E. KENNEDY



43

BANKER AV.

42

E. CASTLE

42



43

OAKWOOD AV. (GRAPE)

LEON ST

LEON

RENWICK AV.

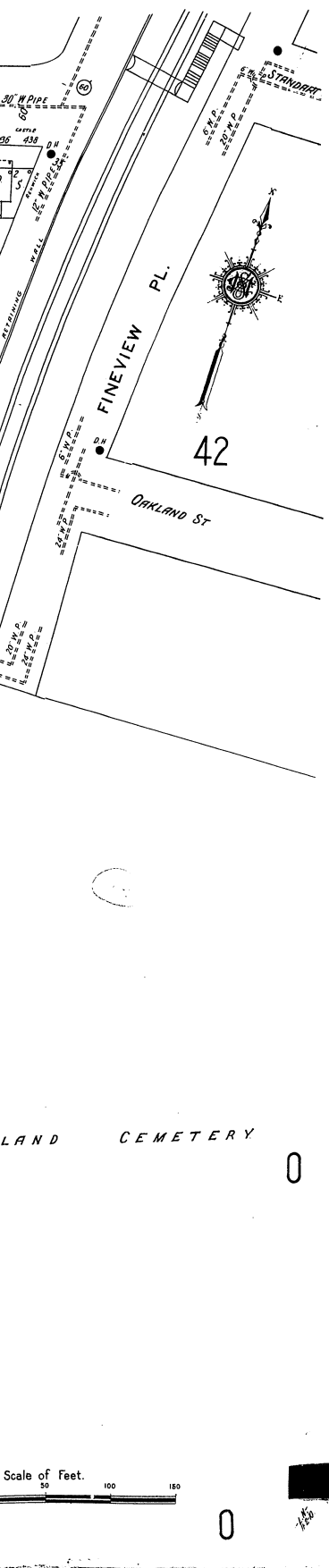
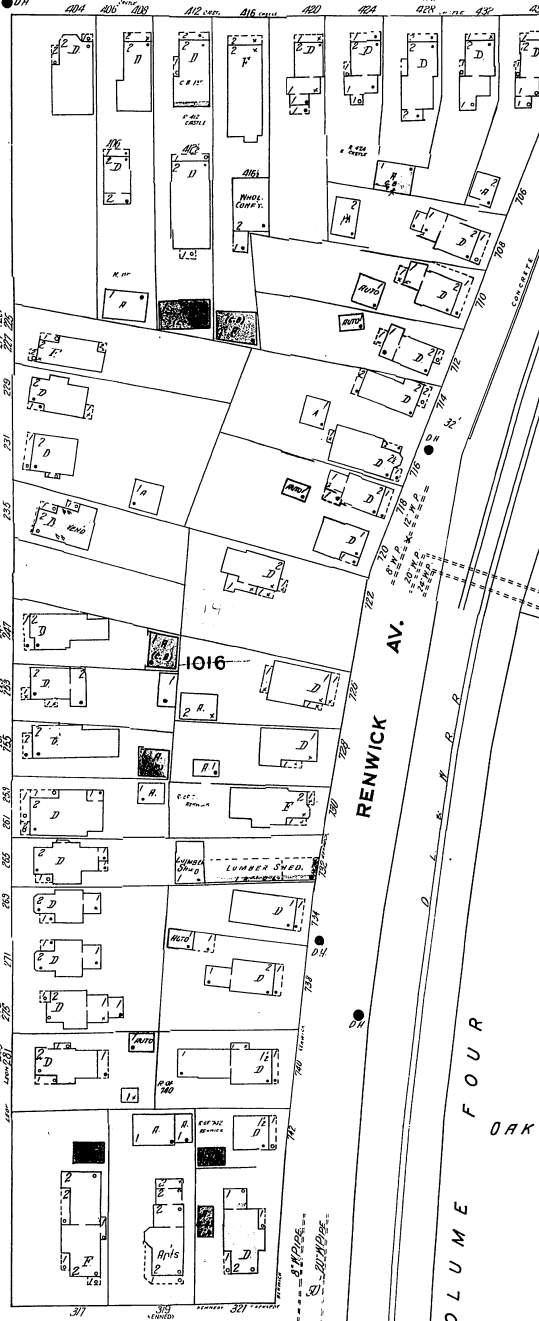
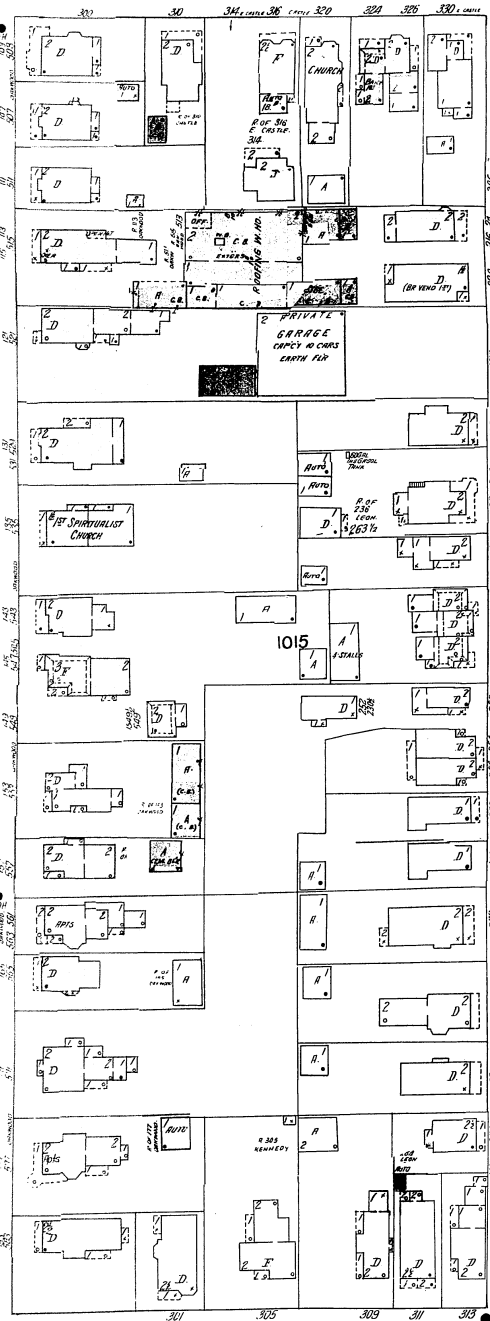
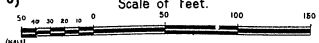
FINEVIEW PL.
ORLAND ST

SEE VOLUME FOUR
OAKLAND CEMETERY

E. KENNEDY

46

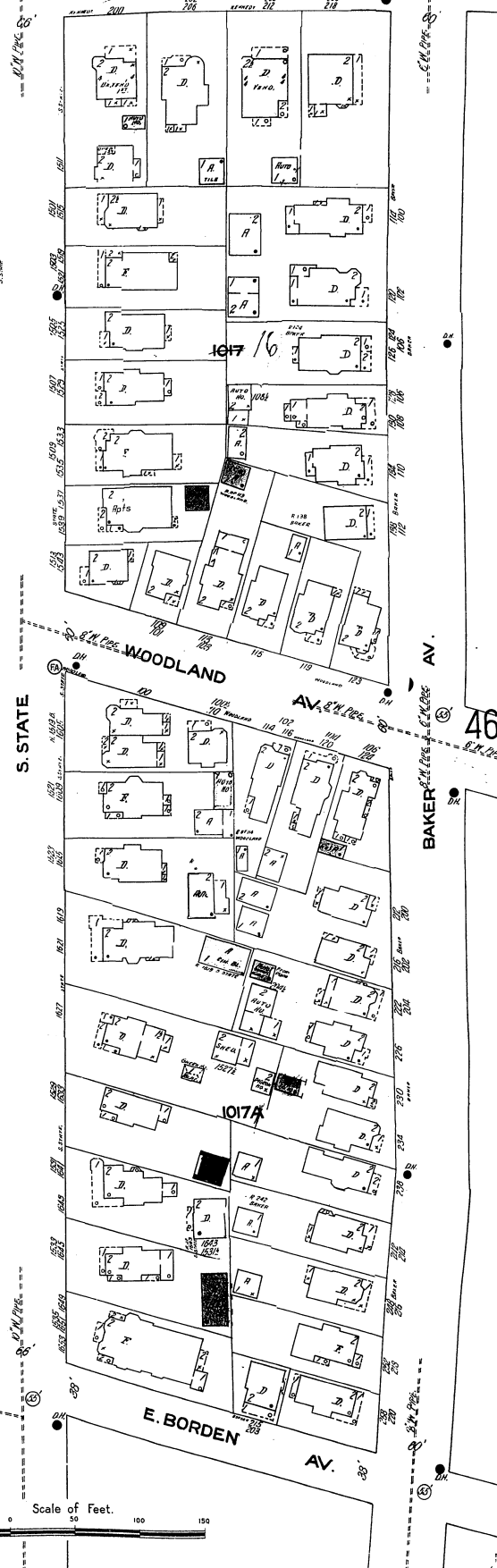
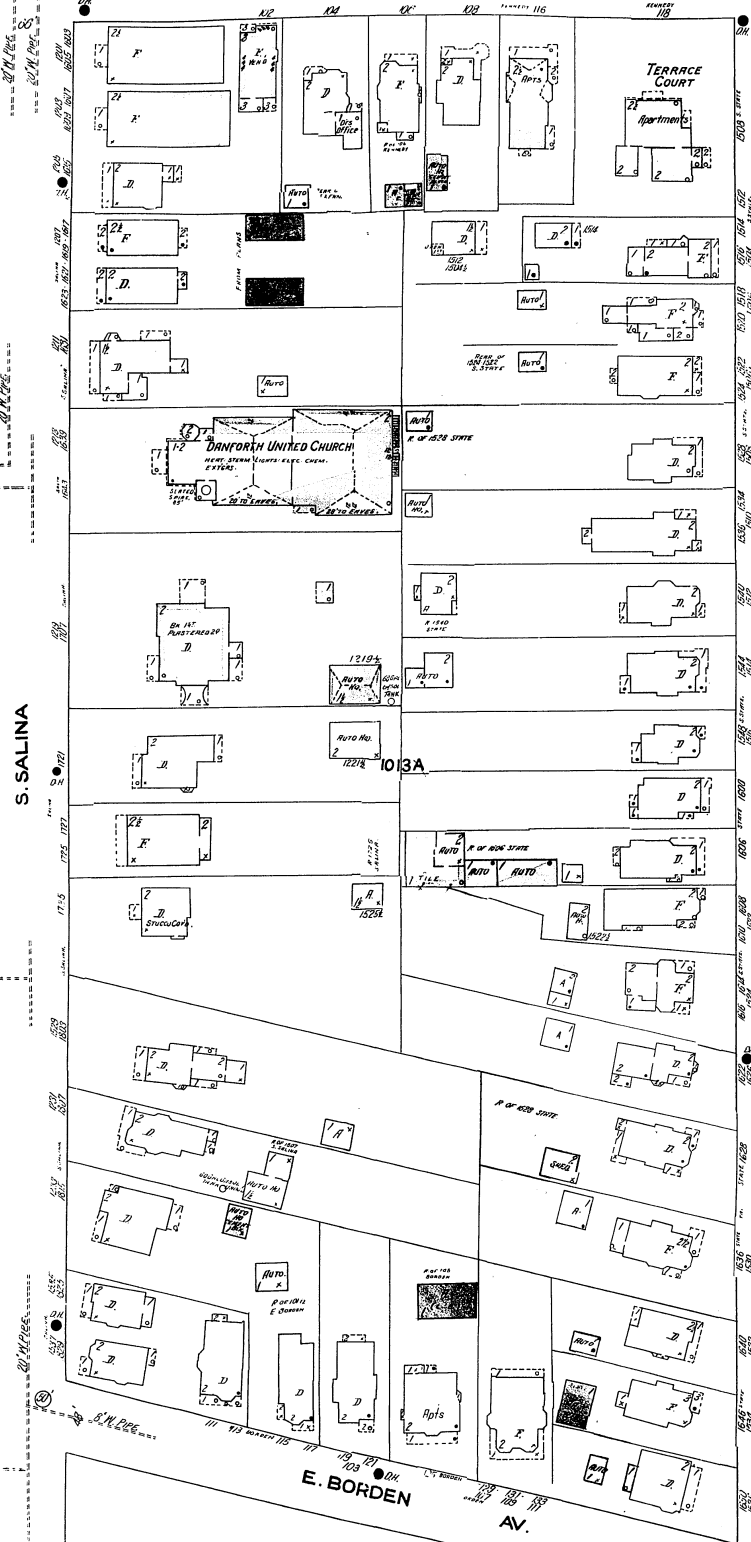
Scale of Feet.



W. KENNEDY ST.
CLARKSON HILL
45
N.Y. 181

43 E. KENNEDY

46



45

47

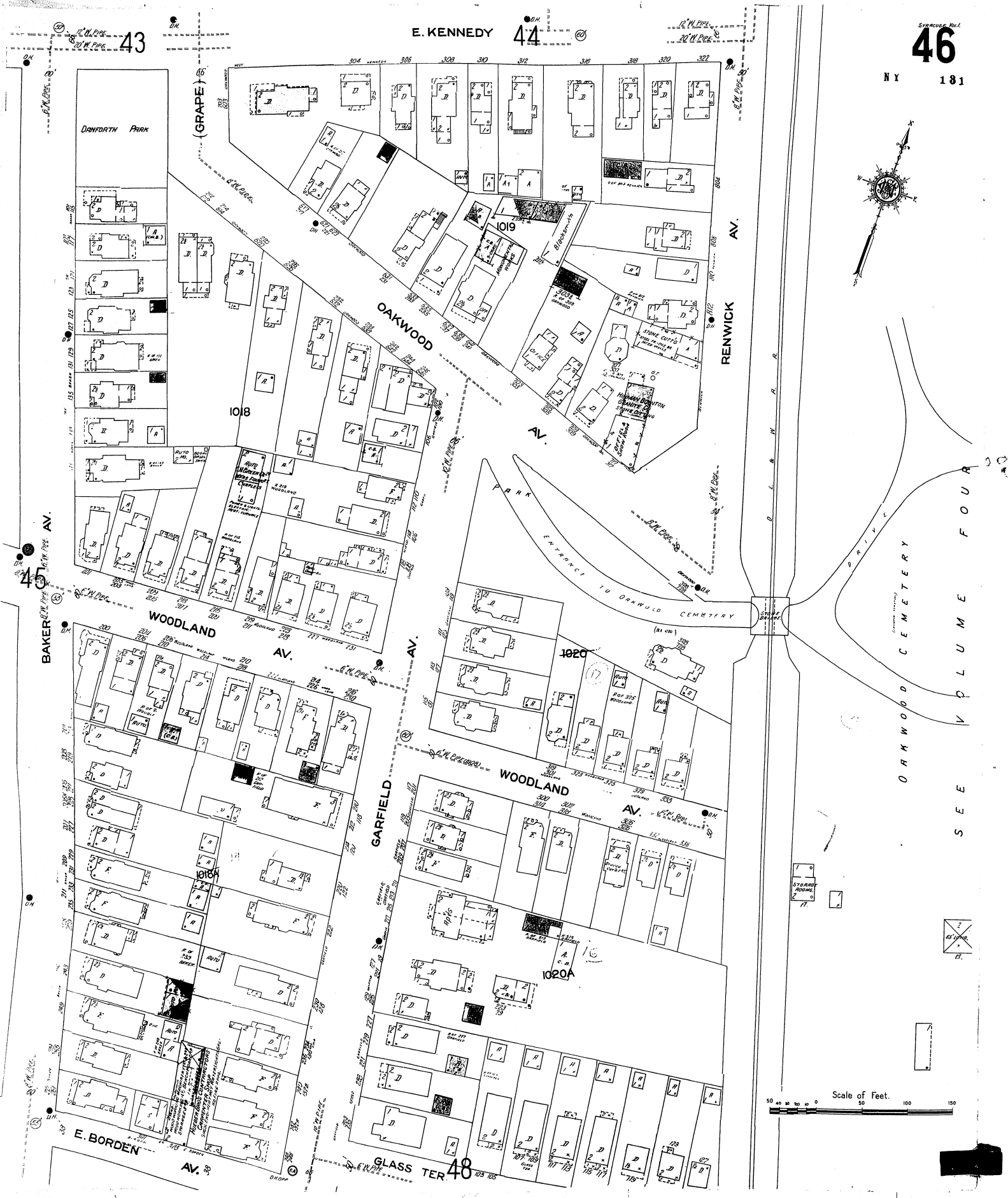
Scale of Feet.
50 40 30 20 10 0 50 100 150



E. KENNEDY 44

43

48



OAKWOOD CEMETERY DRIVE
SEE VOLUME FOUR

Scale of Feet.
50 100 150

STAIRWAY ABOVE 2

45

48

DANFORTH PARK

OAKWOOD AV.

RENWICK AV.

WOODLAND AV.

GARFIELD AV.

WOODLAND AV.

E. BORDEN AV.

GLASS TER.

1018

1020

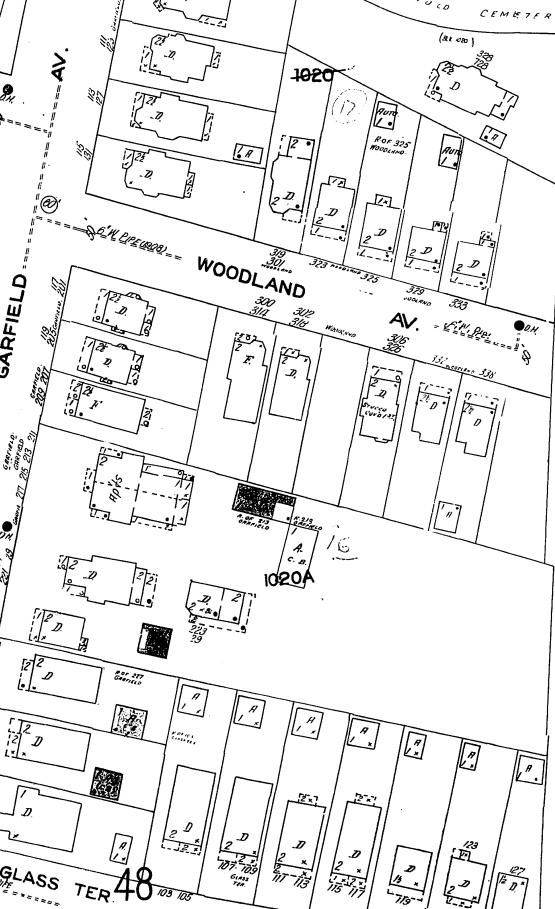
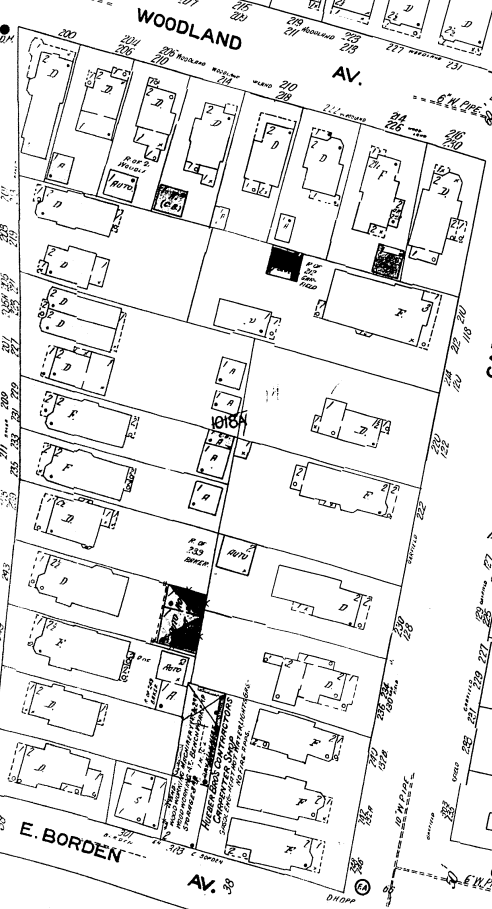
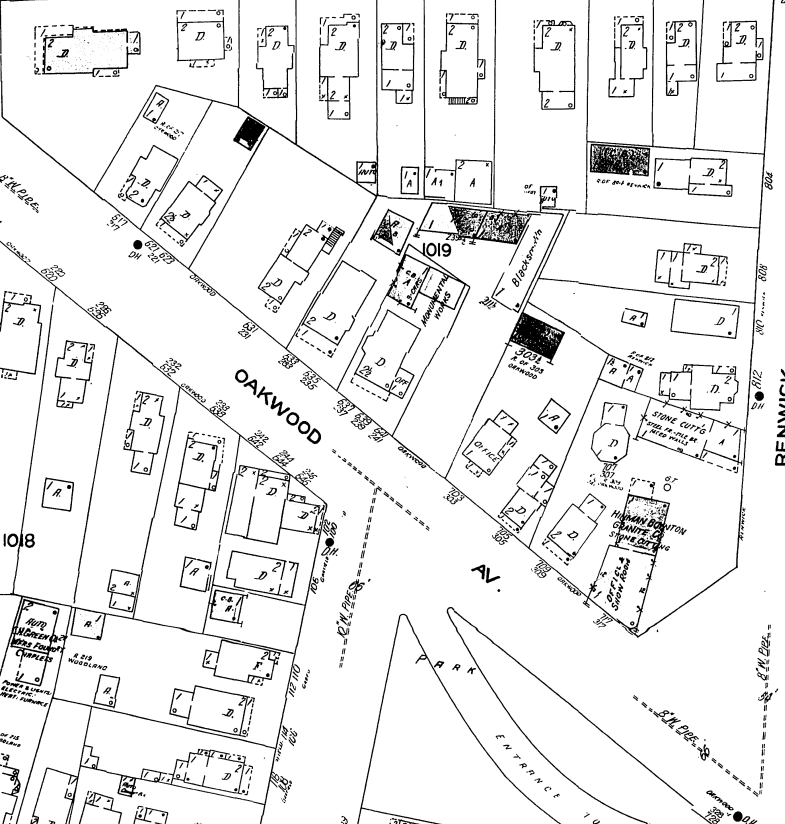
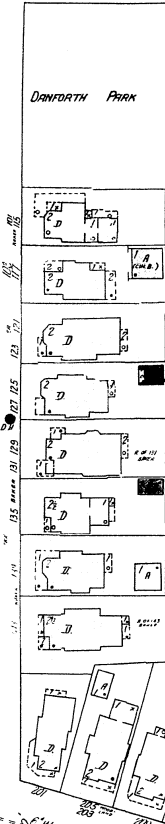
1020A

BAKER AV.

WOMEN'S CLUB
K. SIO WOODLAND

HAROLD BOWEN
GRANDSON OF
SARAH BOWEN
WIFE OF
SARAH BOWEN

ENTRANCE TO OAKWOOD CEMETERY



47

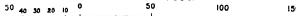
45

48

49



Scale of Feet.





47

E. BORDEN AV.

46

GLASS TER.

BAKER AV.

GARFIELD AV.

GARFIELD PL. (AUMOND)

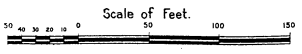
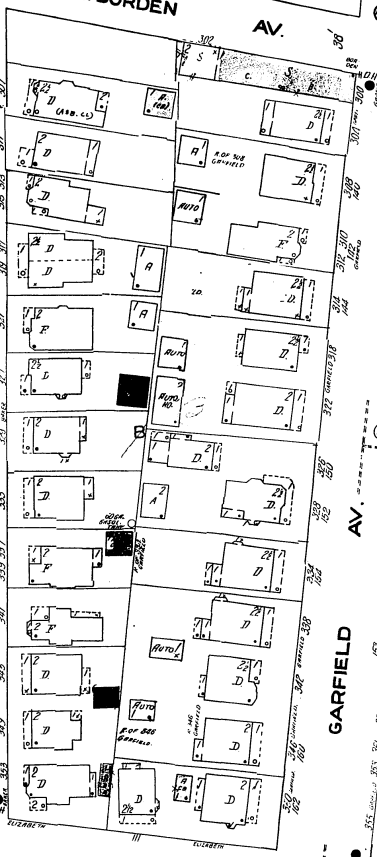
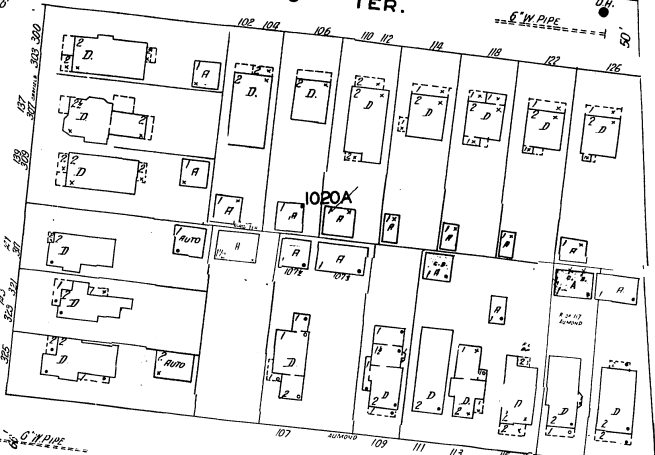
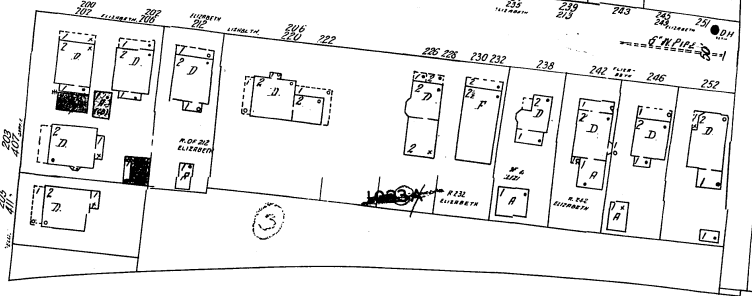
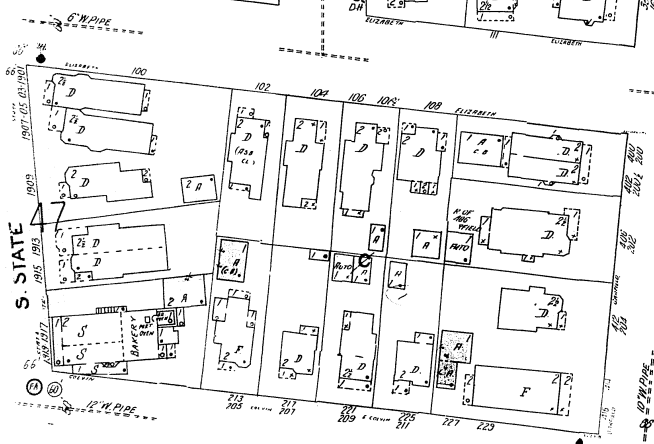
ELIZABETH

E. COLVIN

49

DOUGALL A. DOUGALL ST.

SEE VOLUME FOR



49

48

47

50

50




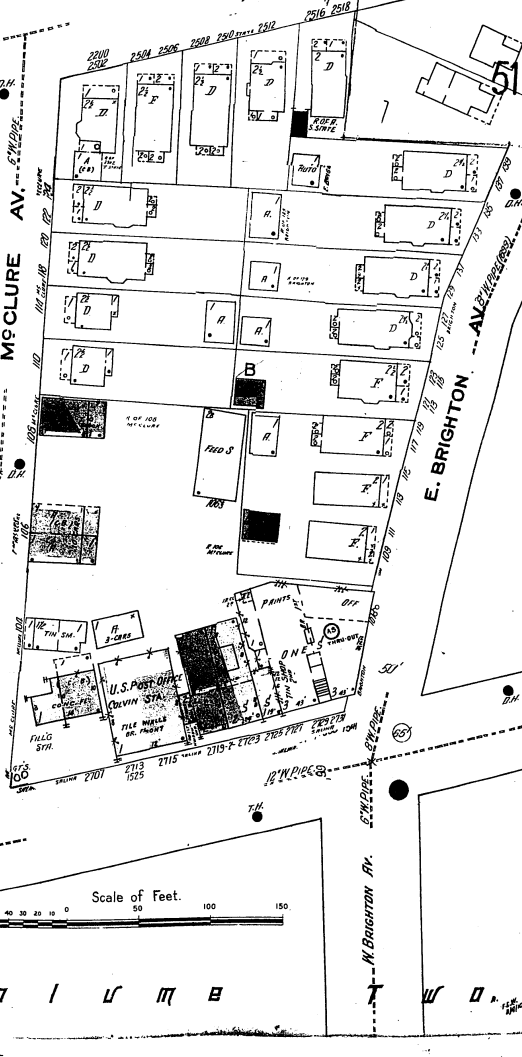
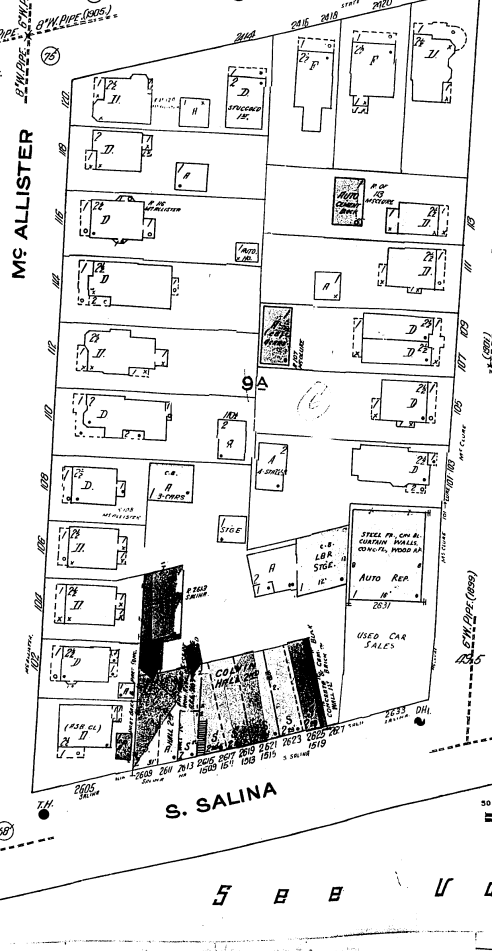
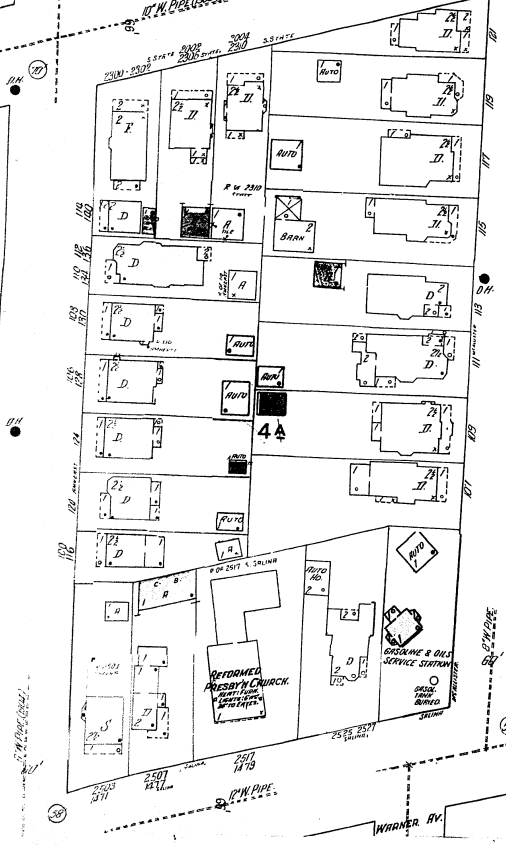
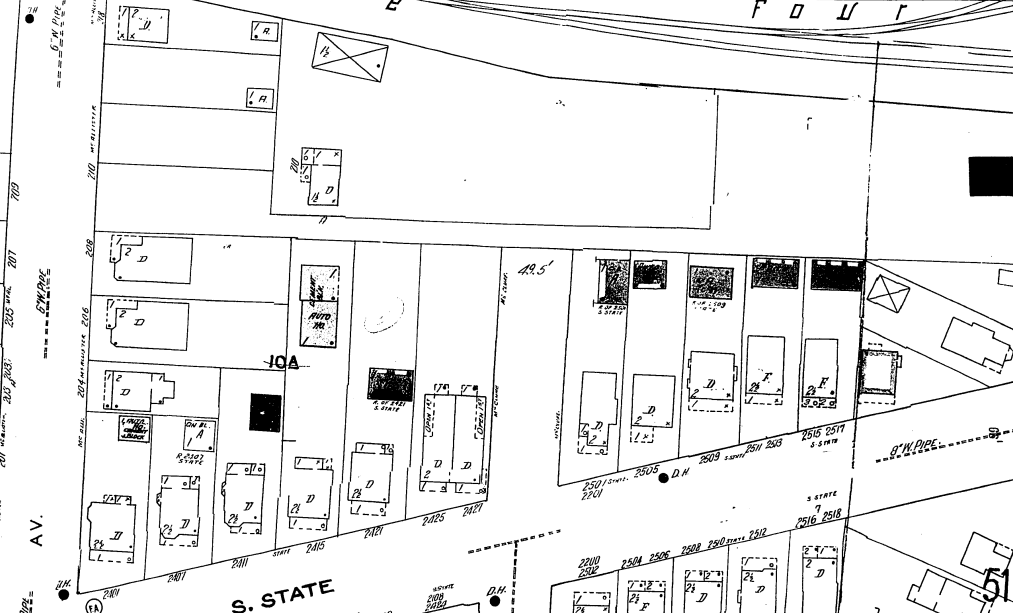
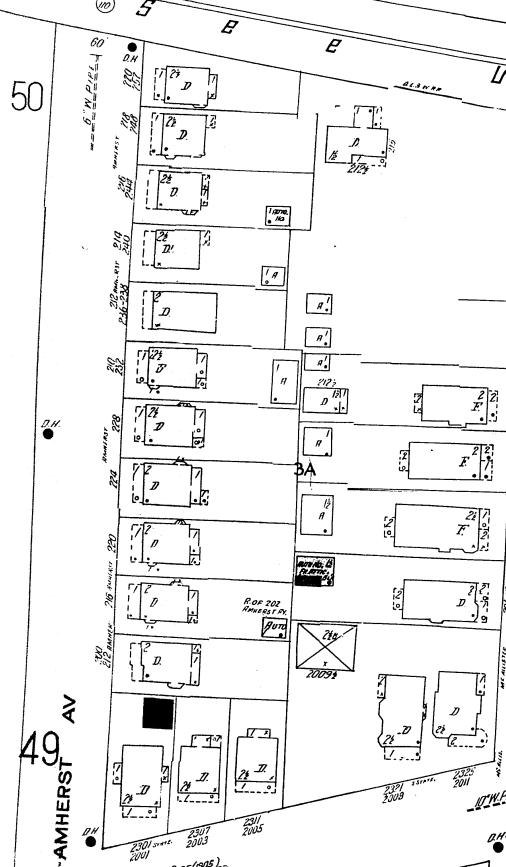
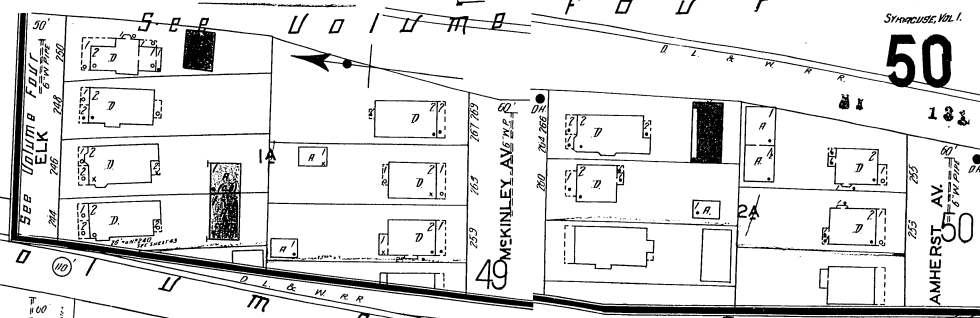
Scale of Feet. 50 100 150

S B E R R O V I L L E T W O .



50

40



S B B U O I U M B T W O

51

NY 181

50



NOTE-TERRITORY EAST OF D.L. & 1
 W. R. R. & E. BRIGHTON AV. NO
 LONGER CORRECTED. SEE VOL. 4
 UME FOUR

S. SALINA

E. BRIGHTON AV.

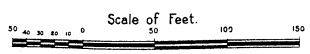
E. LAFAYETTE AV.

E. CORNING AV.

E. NEWELL

S. STATE

E. BRIGHTON AV.



52

NO EXPOSURE




50' 1900
 50' 1900

BLOCKS 11A, 12A & 13A NO LONGER CORRECTED. SEE VOLUME FOUR

NEW SHEET MARCH 1928



Scale 100 Ft. to One Inch.



Copyright 1928 by the Sanborn Map Co.

VOLUME FOUR

SEE

SEE

SEE

53

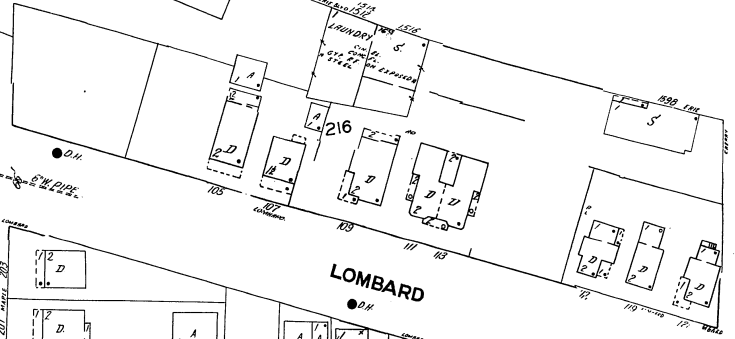
NY 181

65

31 E. WASHINGTON ST.



ERIE BLVD. E.



LOMBARD

215

54

E. FAYETTE

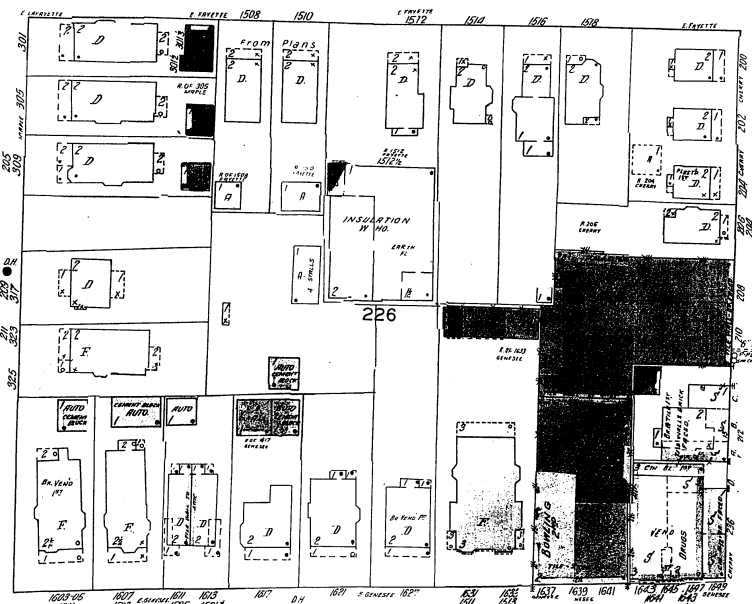
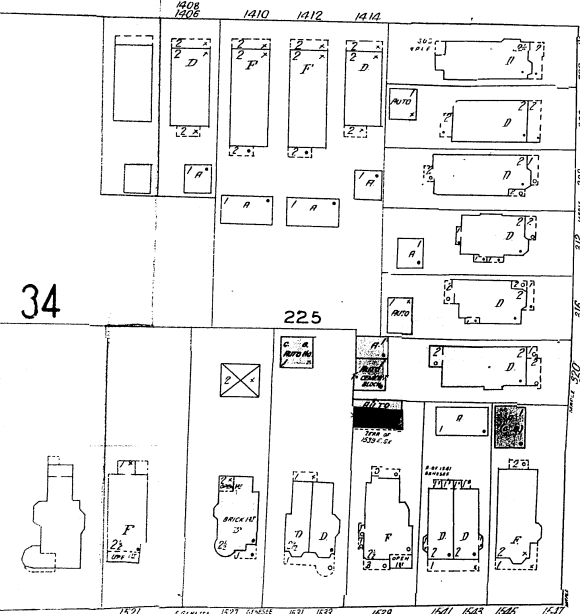
MAPLE

225

226

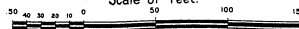
CHERRY (CHERRY AV.)

34



E. GENESSEE


Scale of Feet.



55

LEONINGTON AV.

65



ERIE BLVD. E.

217

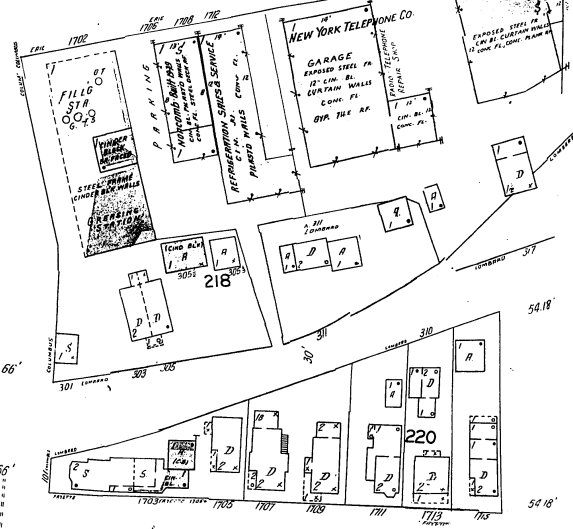
LOMBARD

E. FAYETTE

227

LEXINGTON AV.

56

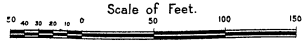


90

228

COLUMBUS AV.

WESTCOTT



53

CHERRY (AV.)

LEXINGTON AV.

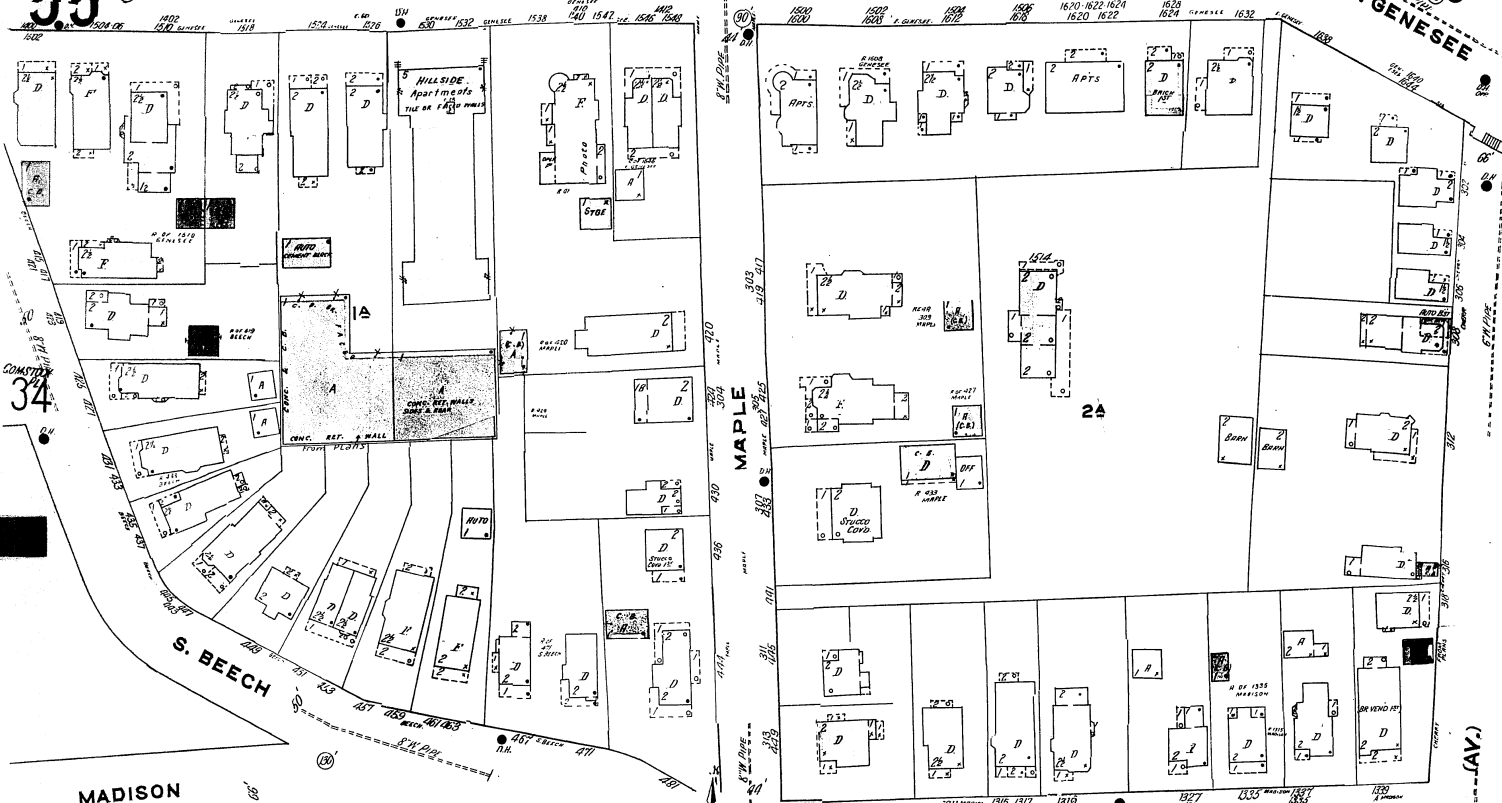
56

5.5

NY 123

E. GENESEE 53

E. GENESEE



91 Pond

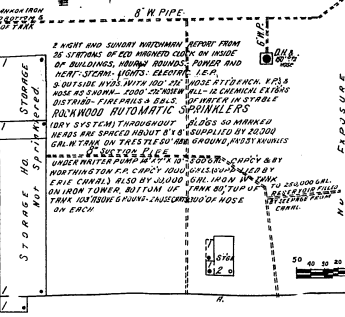
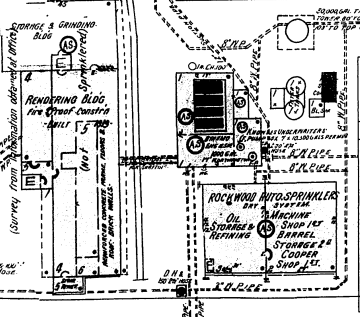
Village of Eastwood

Territory formerly covered by
this detachment now shown on
new sheets No 67 No 68.

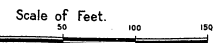
ENDERING CO. MFRS OF FERTILIZERS

FERTILIZER B'LOG

FERTILIZER B'LOG



2 NIGHT AND SUNDAY AUTOMATIC REPORT FROM
AS SYSTEMS OF EED MOUNTED COPY ON INSIDE
OF BUILDINGS, MOUNTED, POWER AND
HEAT-STEAM HEATS: ELECTRIC, I.E.P.
& OUTSIDE AND INSIDE COPY OF WIRE ATTACHED. W.P.S
HOSE AS SHOWN. 2000-2000W-111-12 CHEMICAL EXTING
DUSTING-FIRE MOUNTING. SUPERIOR IN STORAGE
ROCKWOOD AUTOMATIC SPRINKLERS
(DRY SYSTEM) THROUGHOUT. B'LOGS SO MARKED
HEADS AND SPOCCS MOUNT BY 6" SQUARED BY 6000
GAL. W. TANK ON TRAFFIC ISLAND GROUND, PAST BOUNDS
ON IRON TOWER BOTTOM OF TRUNK 20' TOP OF 70' GROUND
TANK OUTSIDE GROUND-INDICATED BY NOSE
ON EACH



Erie Canal

CHERRY (AV.)

MADISON

MADISON

34

24

582

LEXINGTON

NY 181

54

56

COLUMBUS PARK

229 FOUNTAIN

COLUMBUS AV. E.W. PIPE

COLUMBUS AV. E.W. PIPE

COLUMBUS AV. E.W. PIPE

COLUMBUS AV. E.W. PIPE

HAWTHORNE

90

WESTCOT

92

55

CHERRY

MADISON

BASSETT

581

583

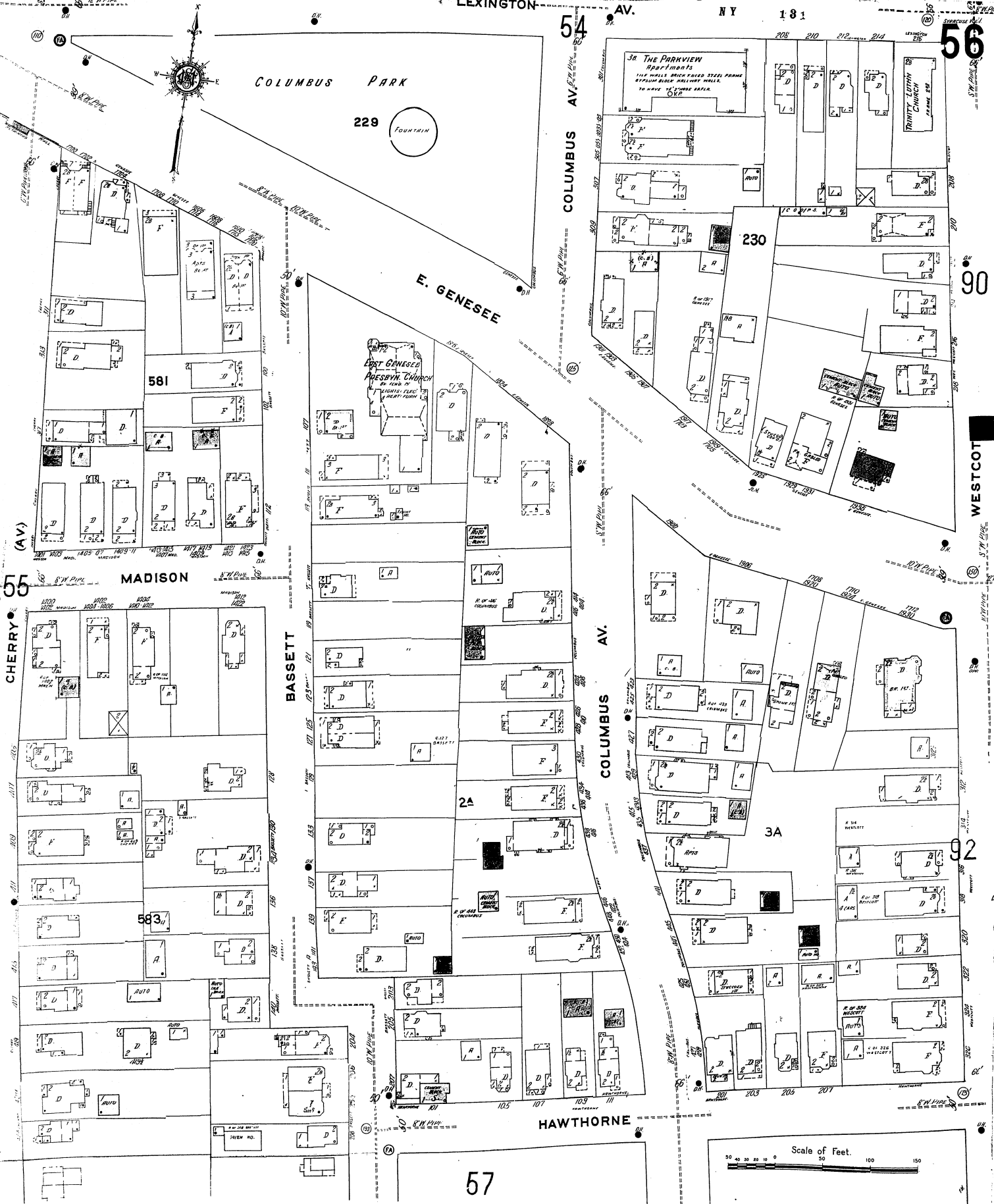
57

EAST GENESEE PRESBY. CHURCH

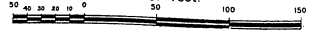
38 THE PARKVIEW APARTMENTS

230

3A



Scale of Feet.



57

56

HAWTHORNE

BASSETT

COLUMBUS AV.

WESCOTT

91

BRISTOL

S. BEECH

DELL

58

91

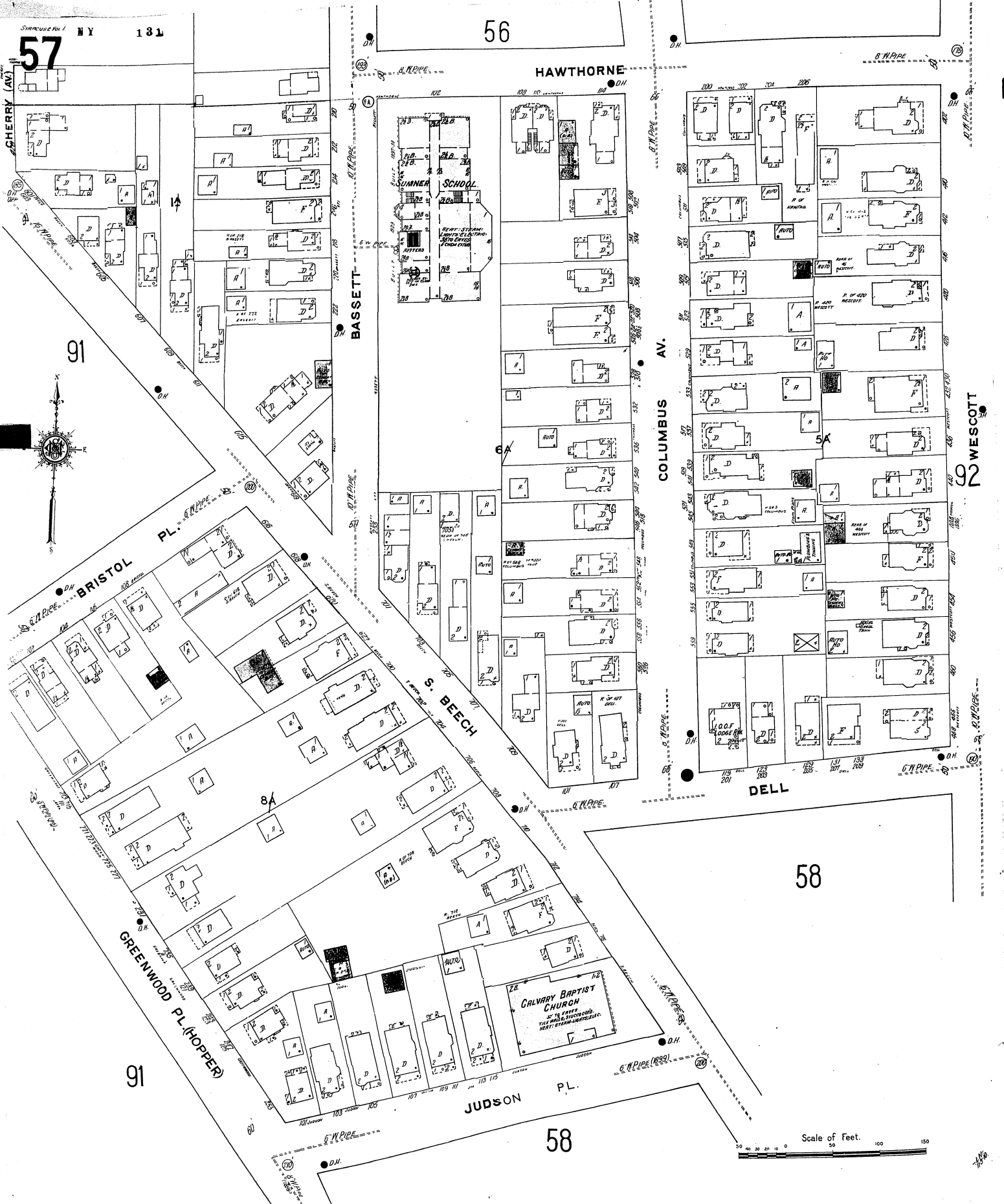
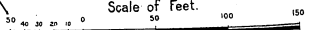
GREENWOOD PL. (HOPPER)

JUDSON

58

CALVARY BAPTIST CHURCH

Scale of Feet.



NY 131

DELL 57

58



57

JUDSON PL.

PL.

S. BECH

91

92

WESTCOTT

TRINITY PL.

GREENWOOD PL. (HOPPER)

AVONDALE PL.

WENTWORTH APARTMENTS

THE THORNDEN APARTMENTS

PUBLIC LIBRARY PETIT BRANCH

CARriage

93

94

CLARENDON

94

Scale of Feet



93

94

MATHER


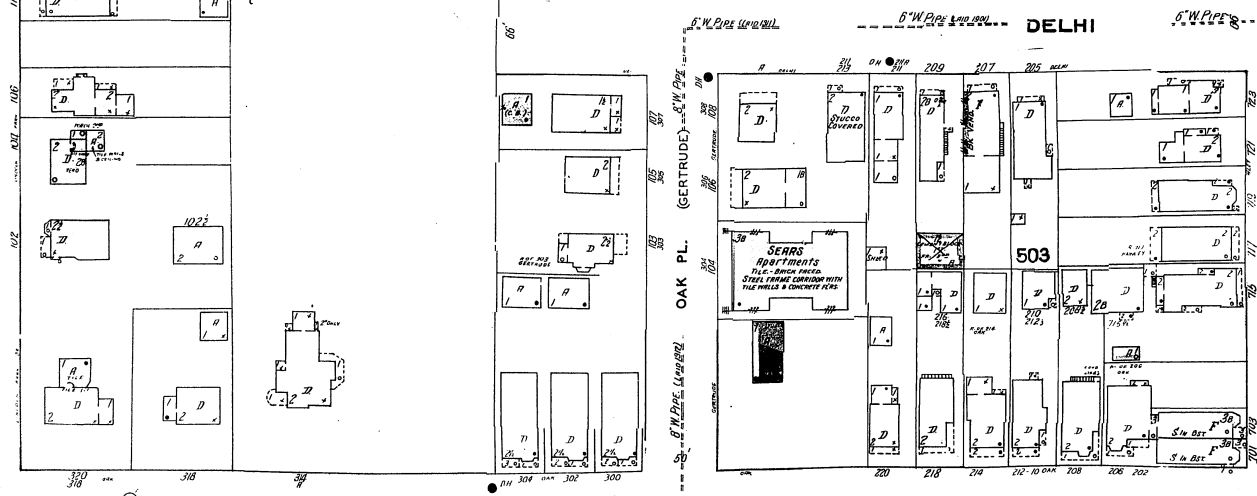
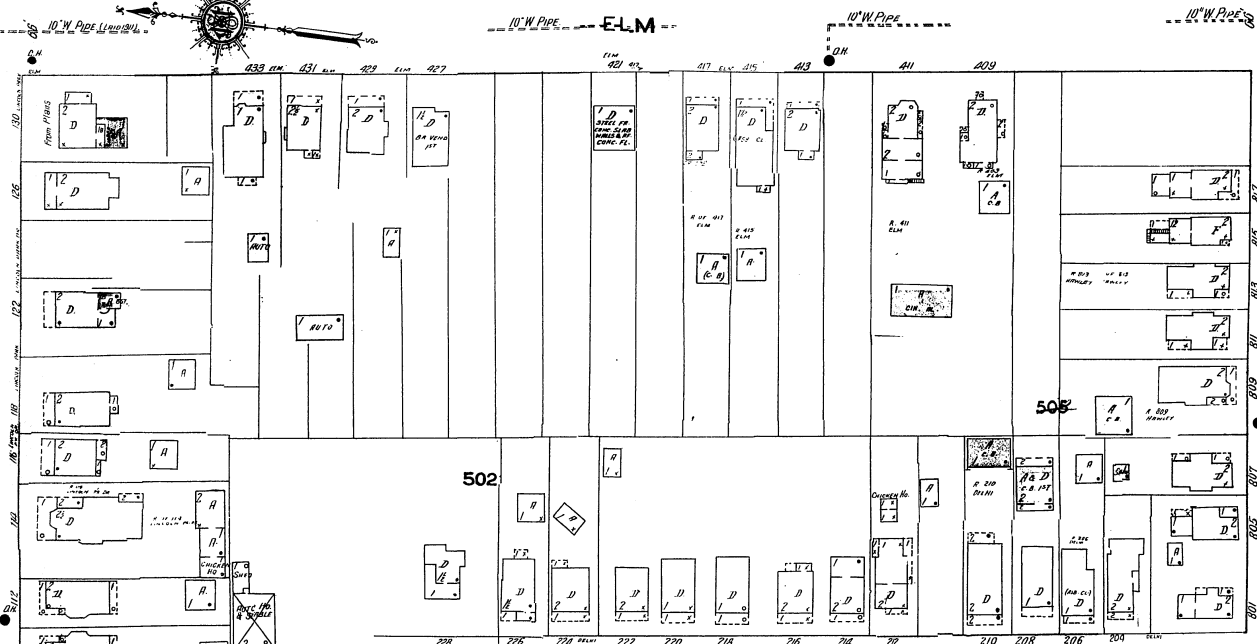
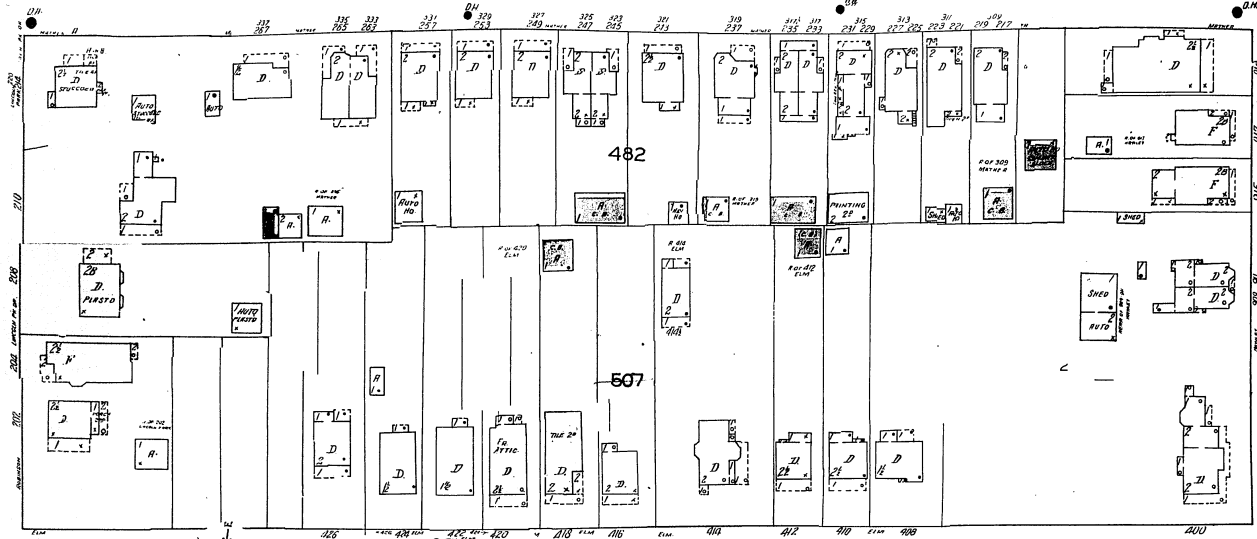
NY 181

62

63

28

61



LINCOLN PARK DRIVE (ROBINSON)

HAWLEY AV.

OAK

81

GREENY ST.

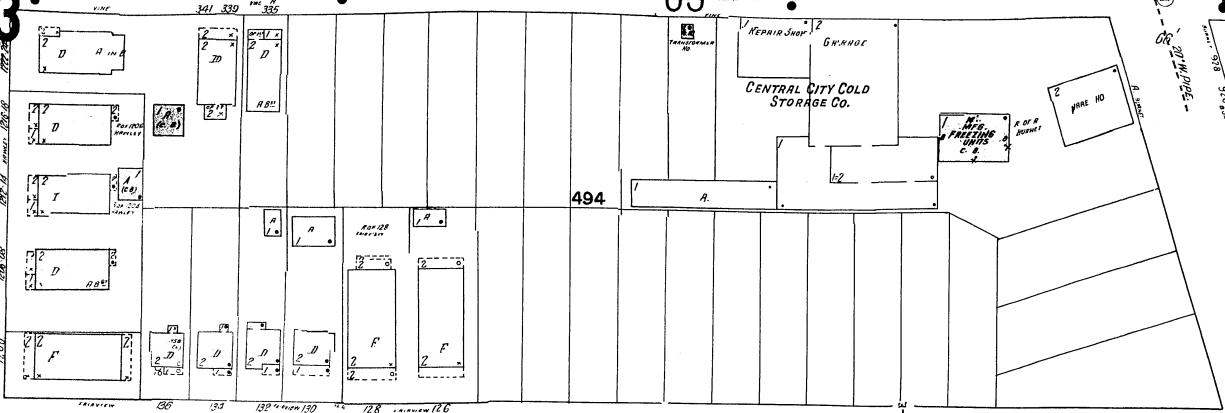
GERTRUDE ST.

ROBINSON ST.

63

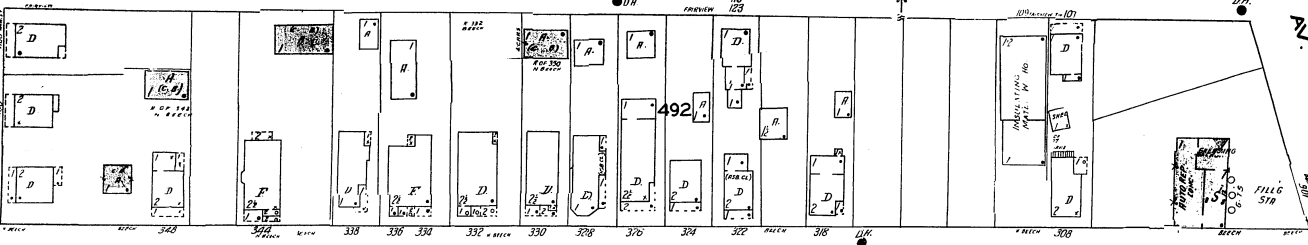
NY 181

65 VINE



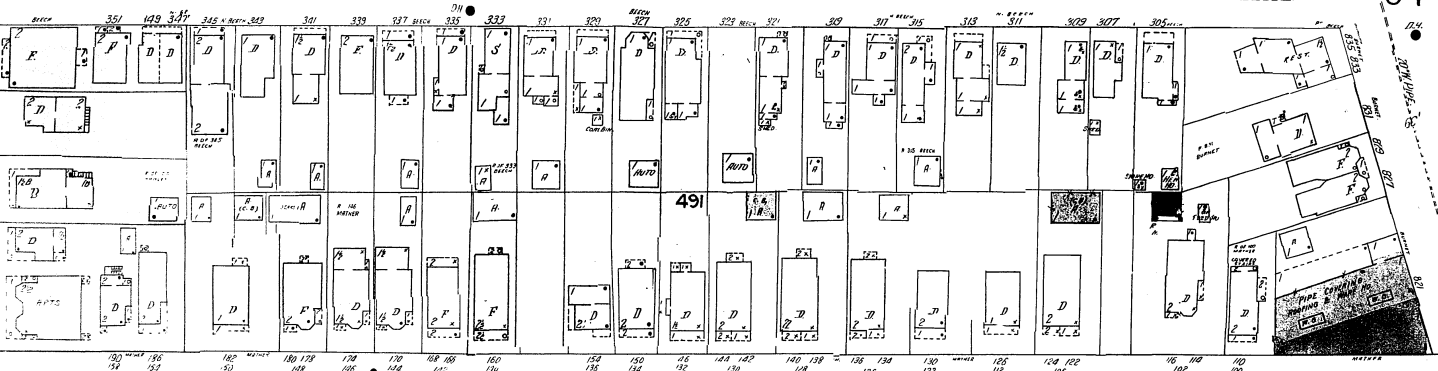
FAIRVIEW

492



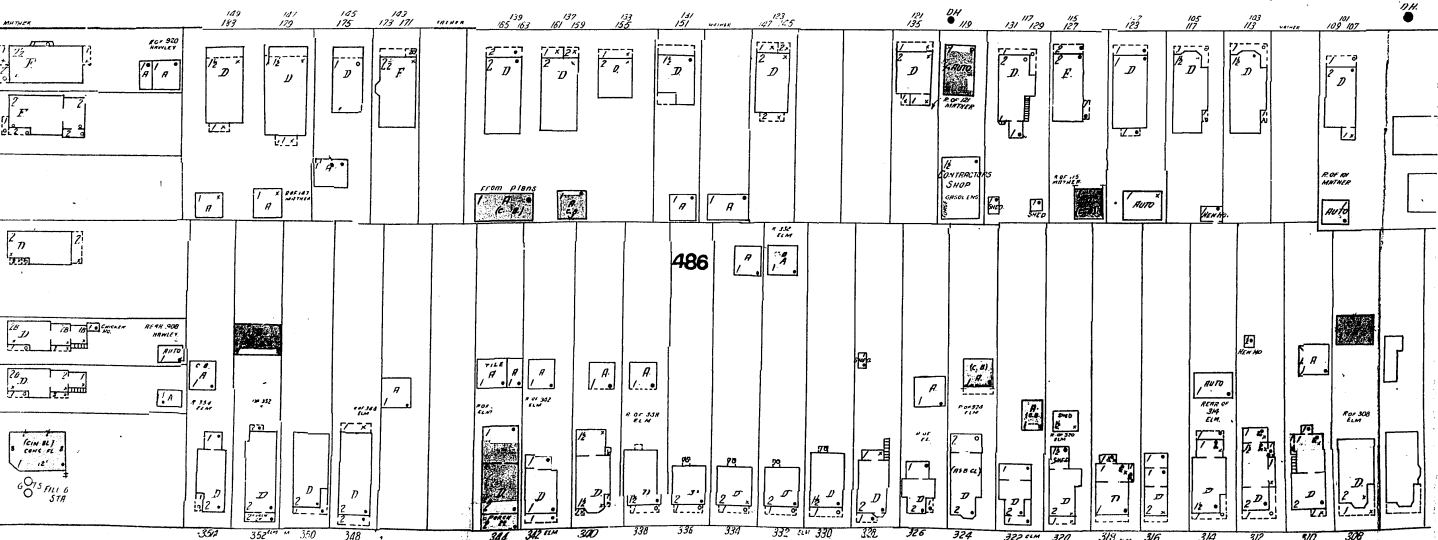
N. BEECH

491



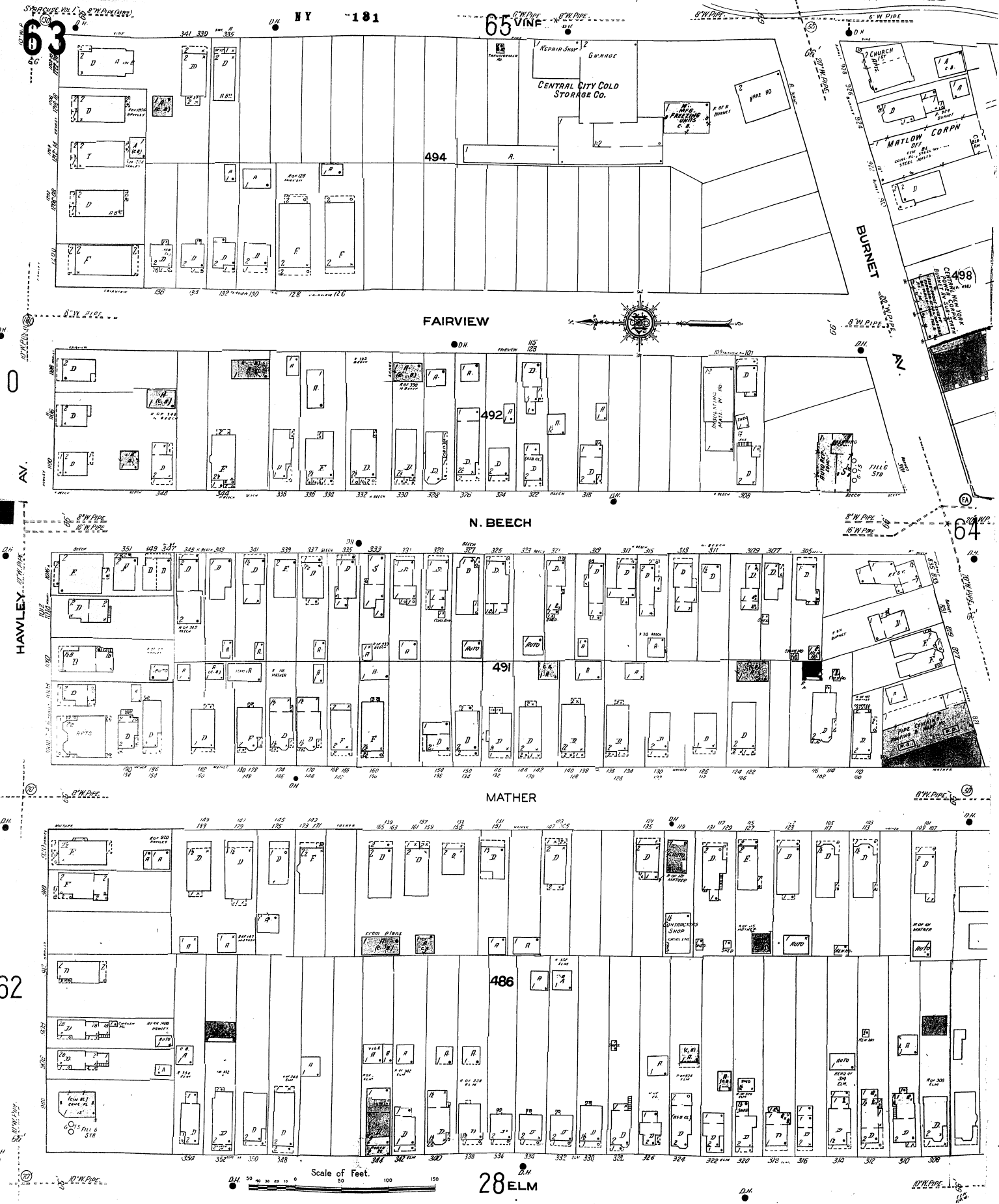
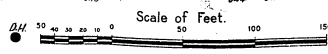
MATHER

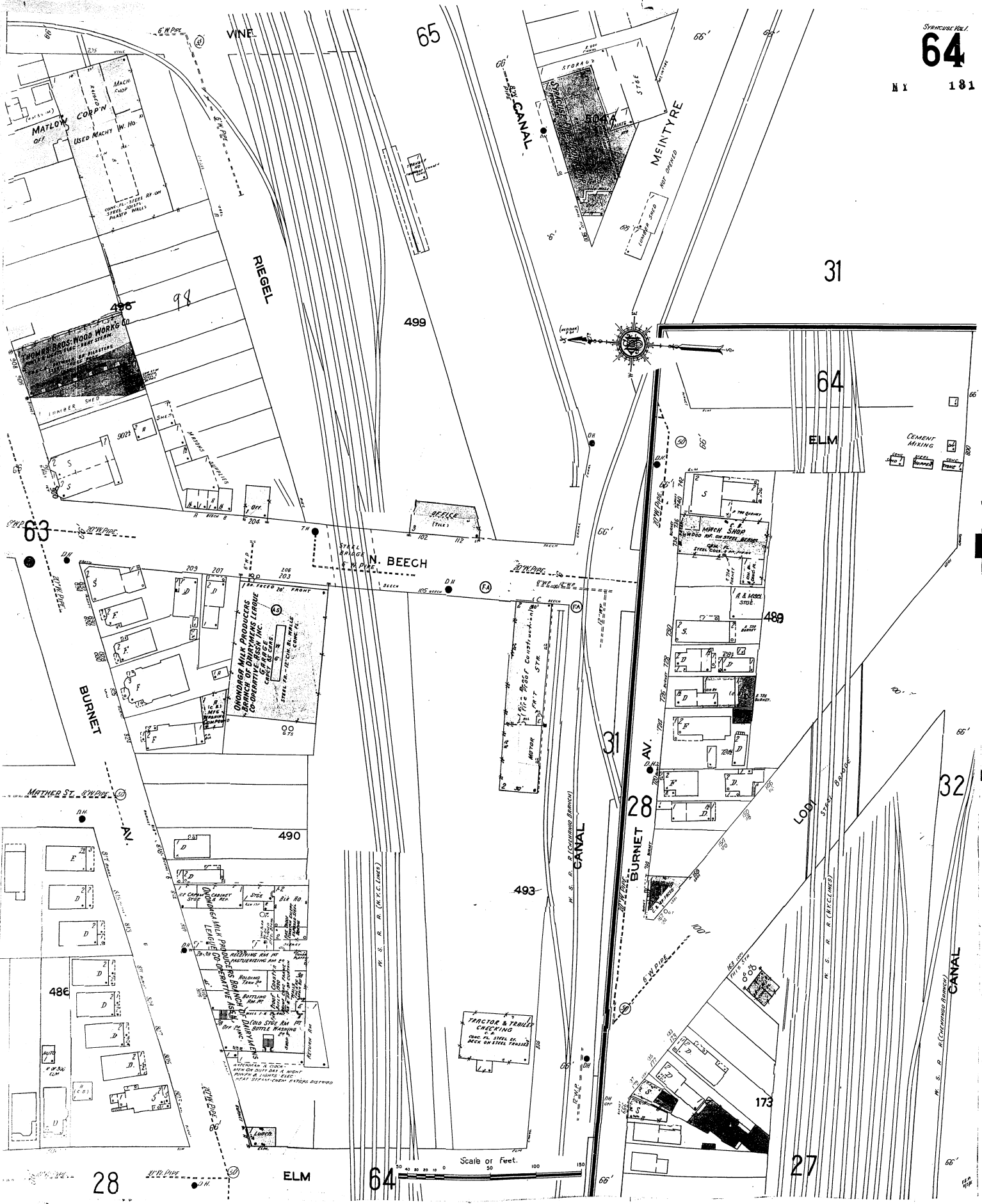
486



62

28 ELM





Scale of Feet.

65

NEW SHEET
APRIL 1927

181

87

HAWLEY AV.

HAWLEY AV.

SHERWOOD AV.

WINTON

BURNET AV.

GREENWAY AV.

63

95A

ST VINCENT DE PAUL R.C. SCHOOL

CLEVELAND SCHOOL

POLICE AMERICAN CITIZENS CLUB

626

627

88

RIEGL

505A

64

CANAL

504A

SYRACUSE FOUNDRY INC.

506A

INTERNATIONAL HARVESTER CO OF AMERICA

U.S. HARVEY & COMPANY

31

508

MCINTYRE

SYRACUSE ENGINEERING CO. INC.

509A

LYNCH

510

USED LBR

90

ERIE BLVD. E.

53

ERIE

54

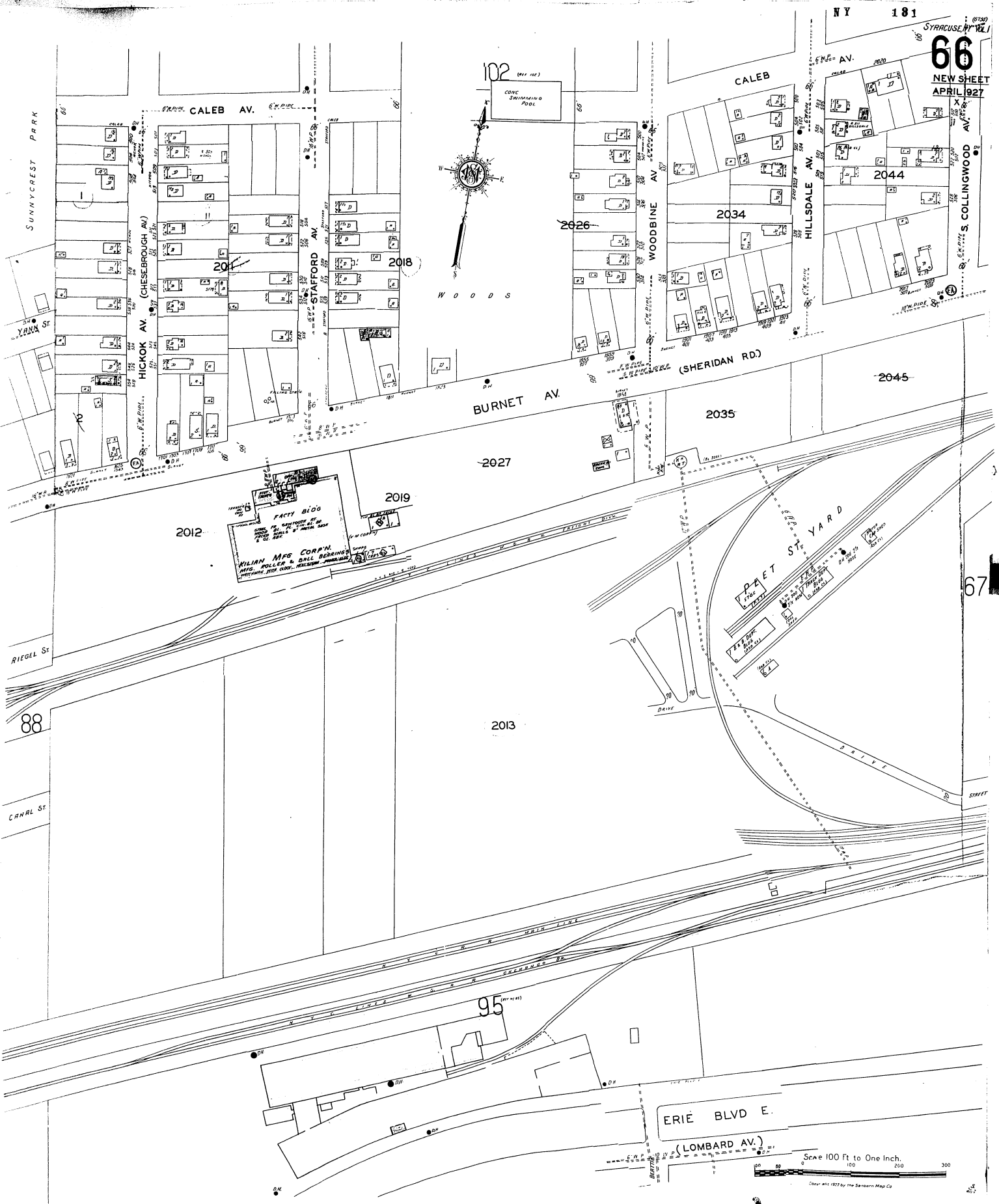
BLVD. E.



Scale 100 Ft to One Inch.



Copyright 1927 by the Sanborn Map Co.



102
(OFF 102)



WOODS

CALEB

WOODBINE AV

HILLSDALE AV

2044

2034

2026

2018

2018

BURNET AV

(SHERIDAN RD)

2035

2045

2019

2012

FACTORY BLDG
MILIAN MFG CORPN
MFG. ROLLER & GEAR BEARING
MACHINE TOOL WORKS

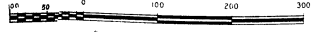
RAILROAD YARD

2013

95
(OFF 95)

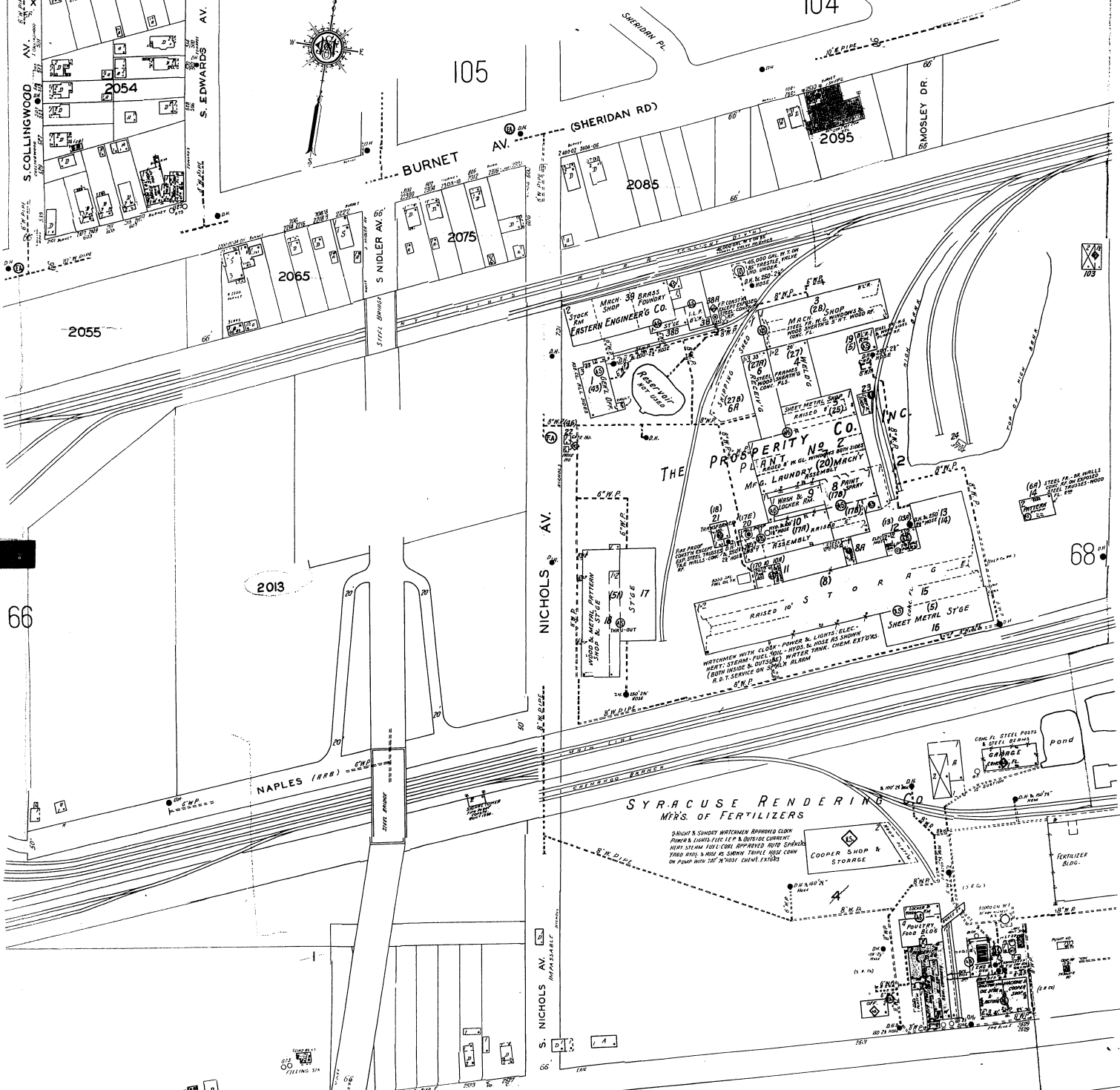
ERIE BLVD E.
(LOMBARD AV.)

Scale 100 Ft to One Inch.



Copyright 1927 by the Standard Map Co.

SYRACUSE, N.Y. VOL. I
67
NEW SHEET
APRIL 1927



Scale 100 Ft. to One Inch.

SEE VOLUME FOUR

104
BURNET AV. (SHERIDAN RD)

3046

3056

RACE
NOT DRAINED

3025

THE STICKLEY MFG CO. FACTORY

THE STICKLEY MFG CO. INC.
RIGHT WATERMANS' WITH PLICA...
LIGHTS...
PRODUCE...
MFG...
STICKLEY

MOSLEY
NOT DRAINED

3005

ARCH
NOT DRAINED

3015

SURBECK
NOT DRAINED



2

67

N. Y. C. & N. H. R. R. CLEVELAND BR.

Pond

Pond

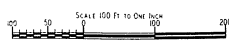
Pond

SYRACUSE RENDERING CO.
FERTILIZER BLOCKS

ERIE BLVD. E

LOMBARD (AV.)

See Volume Four



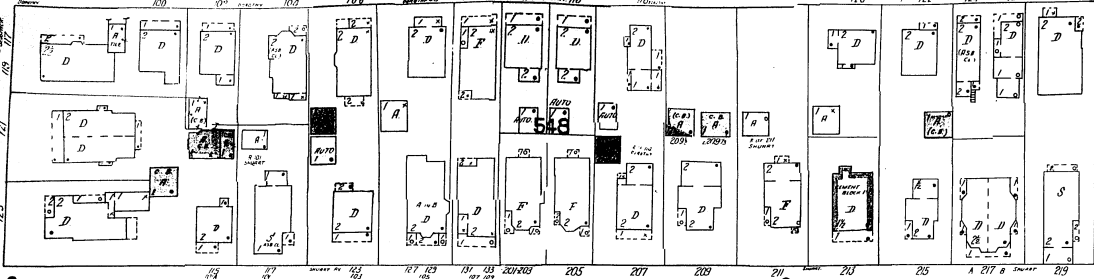
60'
LIME ST

69

NY

181

82 DOROTHY



86

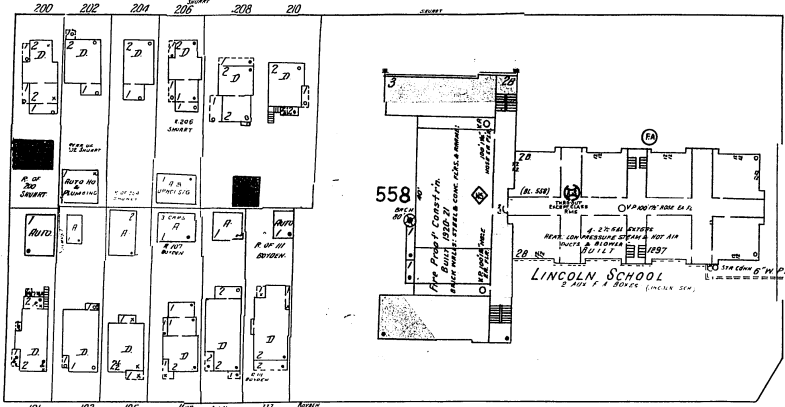
SHUART AV.

VINE

8 W PIPE

8 W PIPE

SEDGWICK



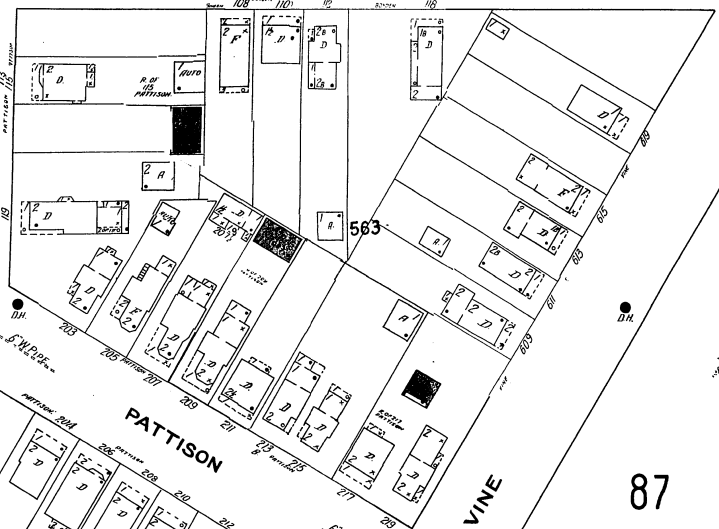
87

BOYDEN

PATTISON

VINE


2




87

PATTISON

VINE



Scale of Feet.



ROBINSON

LINCOLN

PARK

0

NY 181
70
SOUTH ST.

U O I U M B

T H R E E



BUTTERNUT

E. LAUREL

SEWARD

ROSEWOOD

BEECHER

DOUGLAS

HIGHLAND PARK PL.

CATHERINE ST.
M B T H R E E

E LAUREL ST.
L O B I
S E B B U D

S ALVORD

70
1289
DOUGLAS
81

HIGHLAND PARK

HIGHLAND

81

70

72

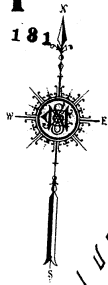
Scale of Feet.

HIGHLAND PARK

HIGHLAND ST.



SYRACUSE Vol. 1
71



73

PARK

72

70

NY

5 P B
VOLUME THREE

BUTTERNUT

SCHNEIDER

S. ALVORD

SEWARD


JASPER PL.

GRAVES

BEECHER ST.

HIGHLAND

HIGHLAND ST.



73

74

72

HERV. AV.

GRUMBACH AV.

SECOND AV.

NY

181

STANDARD No. 1

PARK

72

JASPER

HIGHLAND 71

81

GRAVES

BEECHER

GRAVES

76

PARK

DOUGLAS

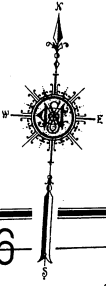
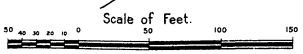
81

72

JASPER 82

82

OAK



HOLY TRINITY CHAPEL & SCHOOL

HOLY TRINITY R.C. CHURCH

ST. JAMES CATHEDRAL

455

454A

457

457A

455

HIGHLAND 70

JASPER 1920


JASPER 1920

JASPER 1920

STARBUCK No. 1
73

NY

181



U
D
I
U
M
B
T
H
R
B
B

SPRING ST.

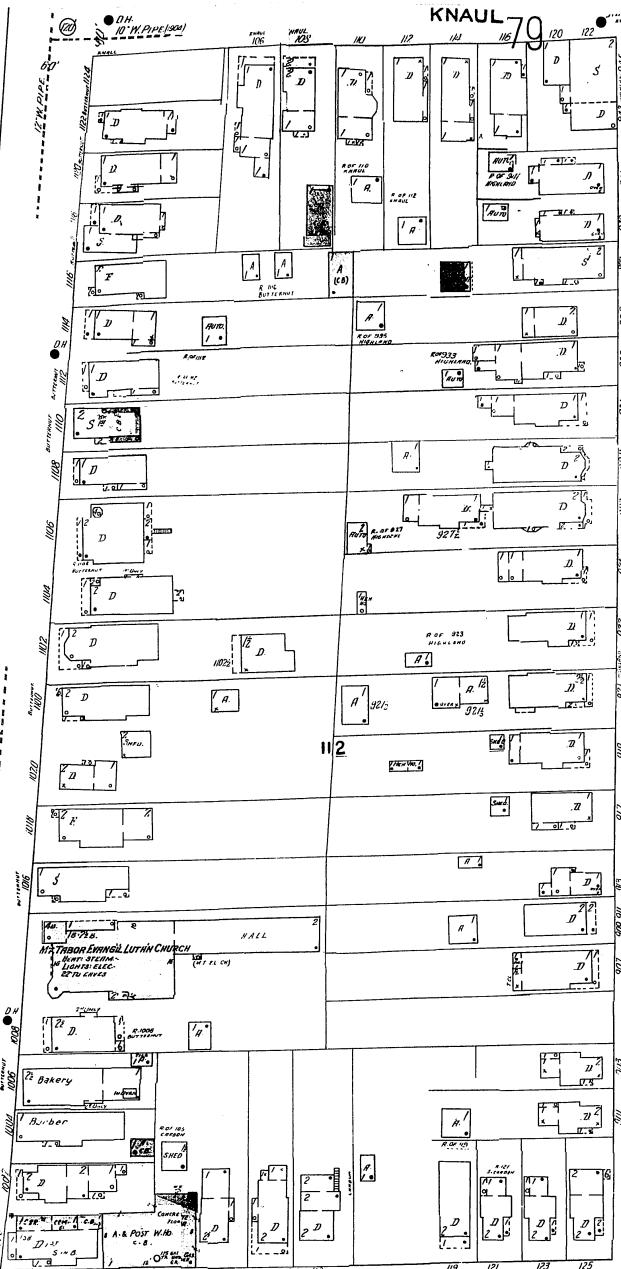
CARBON ST.

S
B
B

BANK

BUTTERNUT

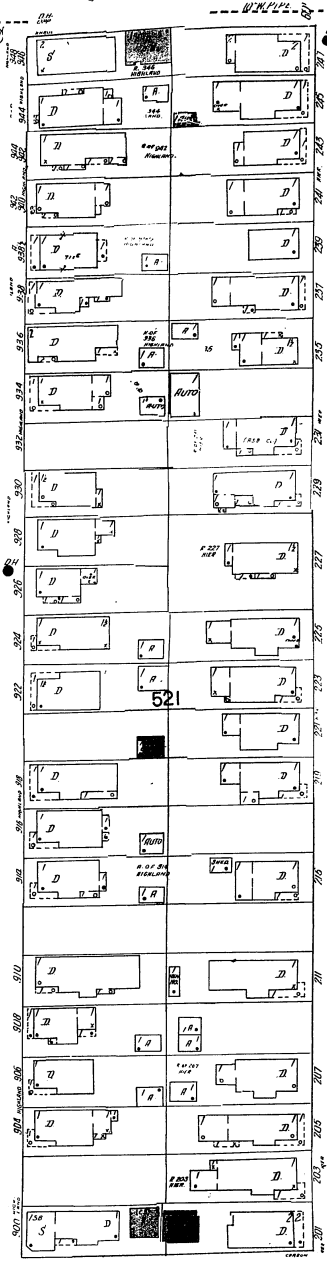
KNAUL 70



S. CARBON ST.

PARK

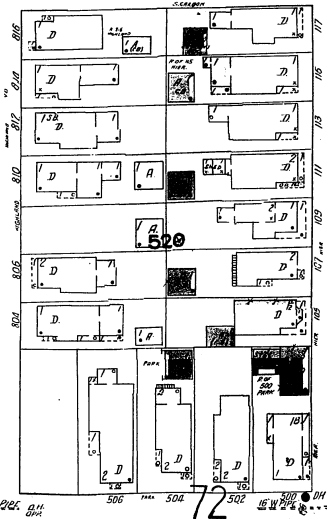

HIGHLAND



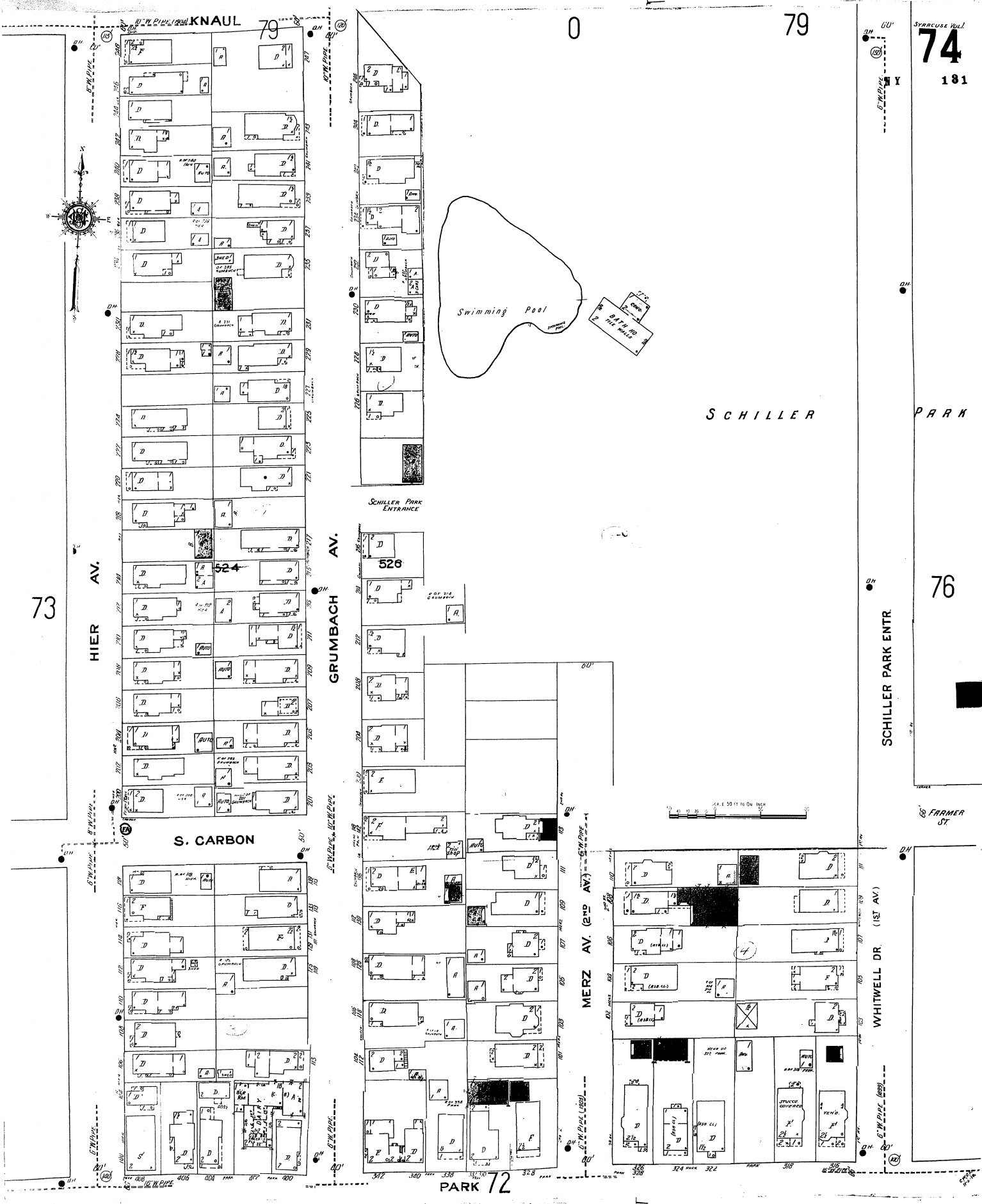
HIER AV.

74

Scale of Feet



72



KNAUL

79

0

79

74

181

Swimming Pool

SCHILLER

PARK

73

HIER AV.

S. CARBON

GRUMBACH AV.

524

526

SCHILLER PARK ENTRANCE

76


SCHILLER PARK ENTR.

FARMER ST

MERZ AV. (2ND AV.)

WHITWELL DR. (1ST AV.)

PARK 72



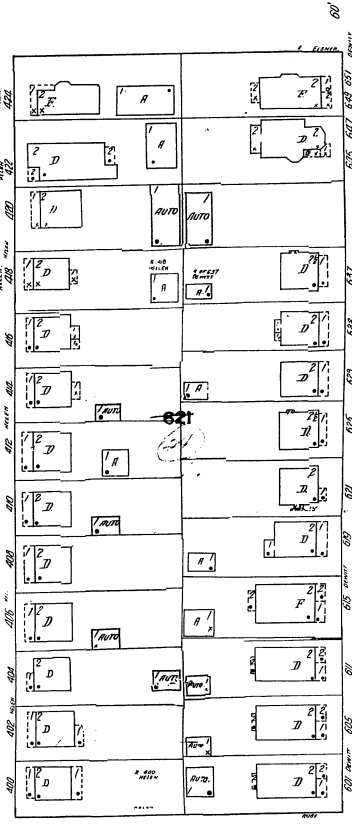
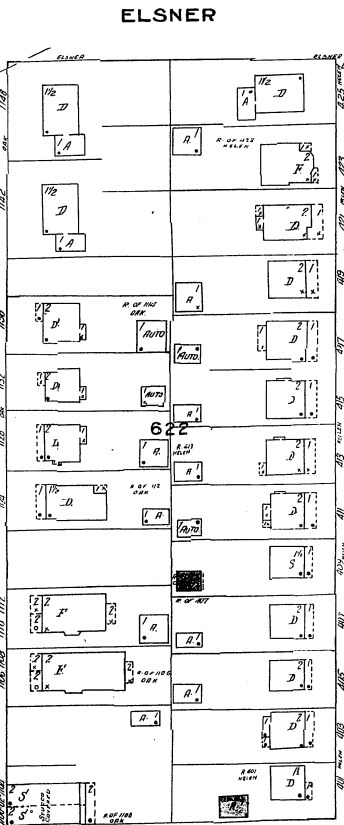
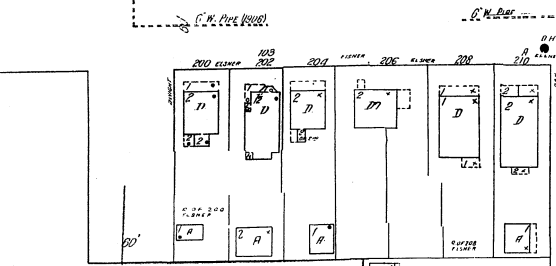
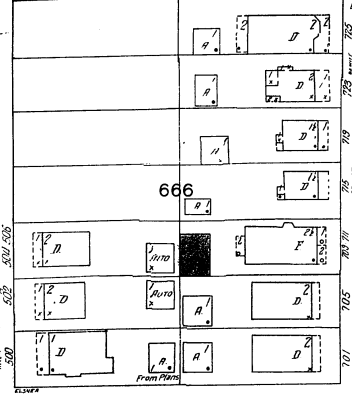
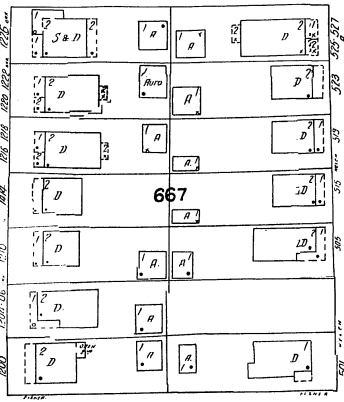
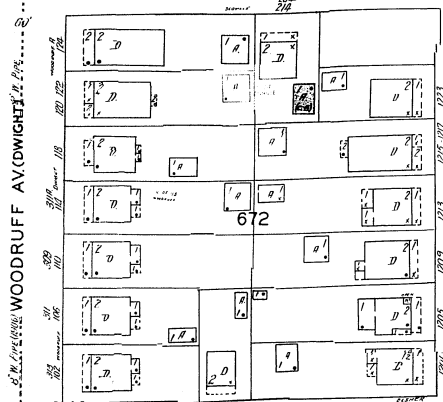
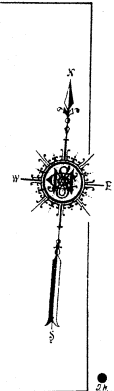
75
NY 181

78

80

SCOVILLE

AV. (DUNLAP AV.)



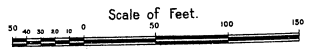
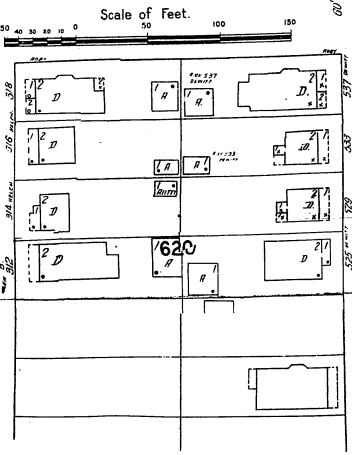
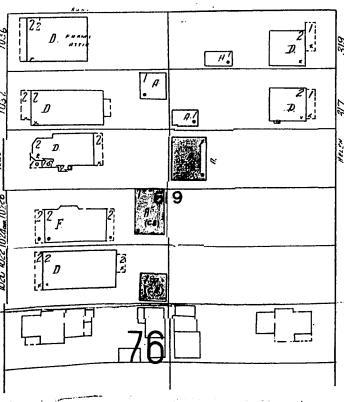
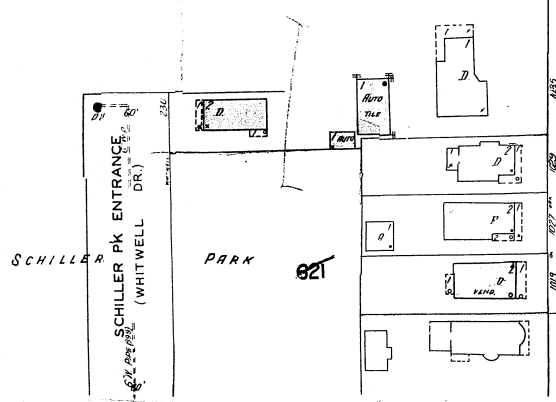
79

83

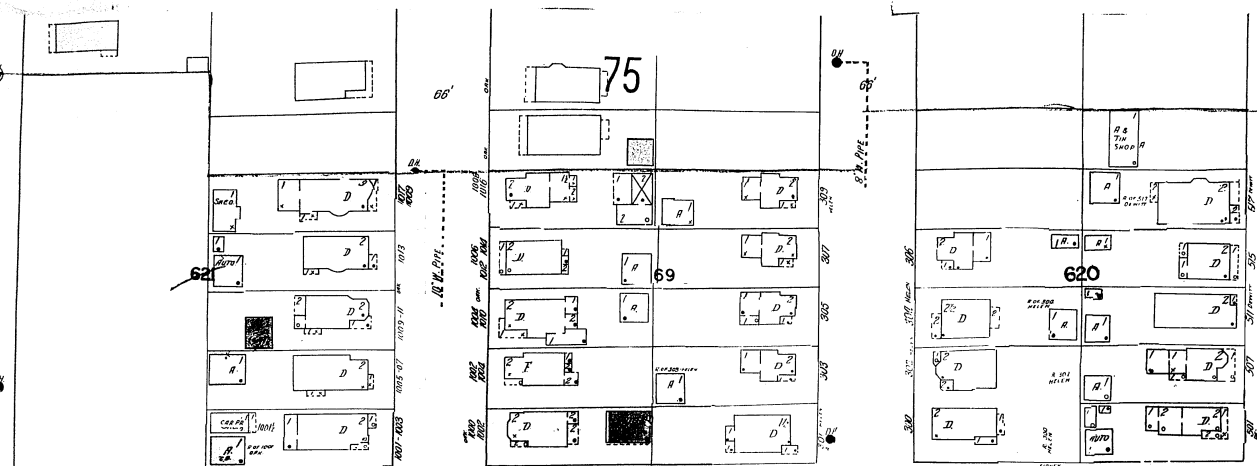

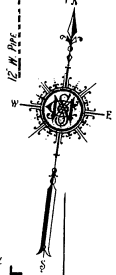
SCHILLER PARK

RUGBY RD. (ROBY)

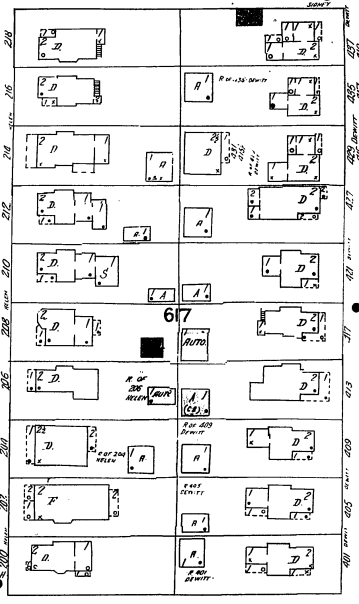
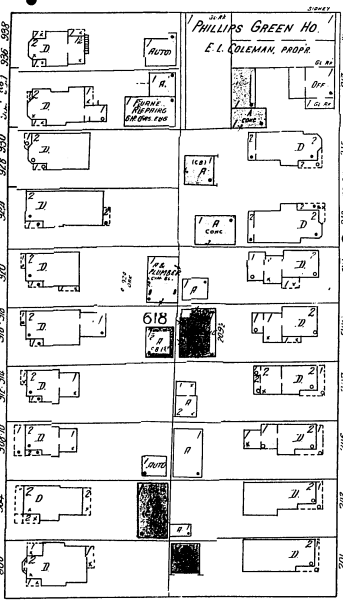
DEWITT



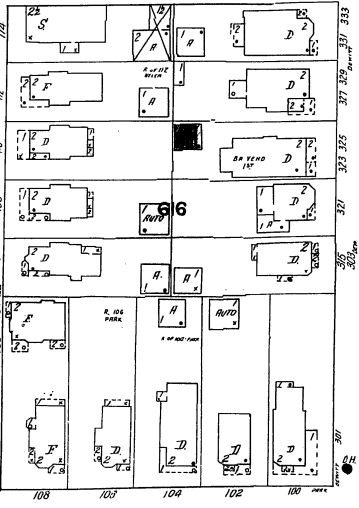
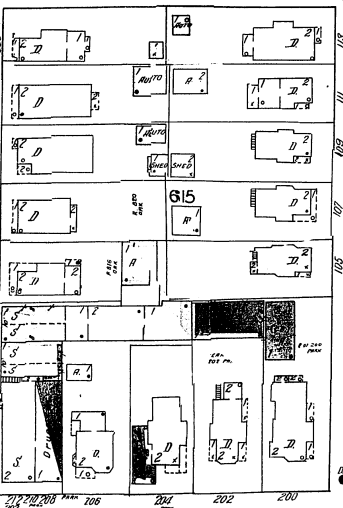
84



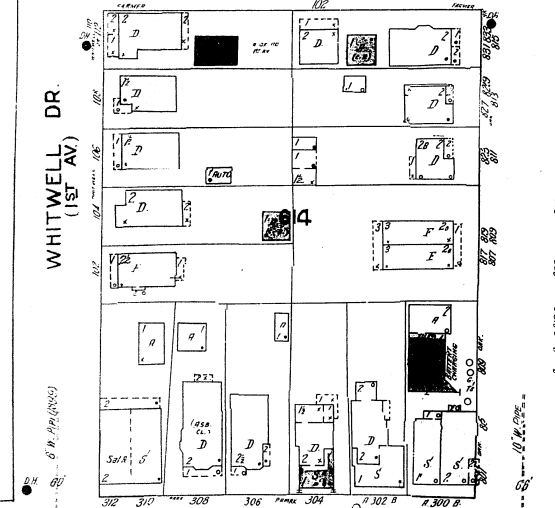
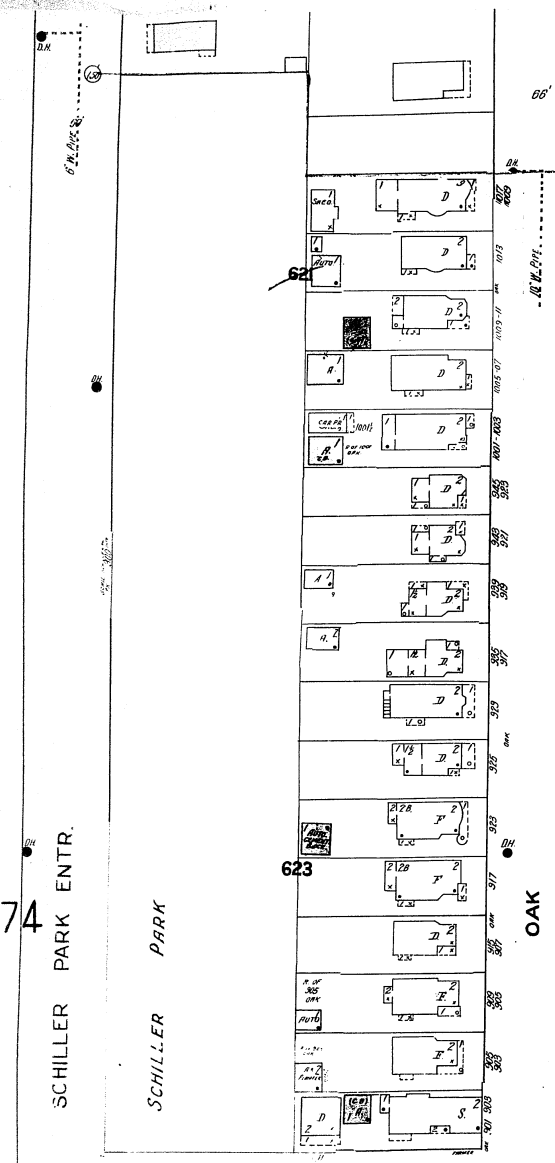
SIDNEY



FARMER



PARK



SCHILLER PARK ENTR.

SCHILLER PARK

WHITWELL DR. (1ST AV.)

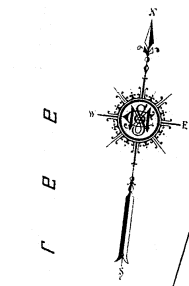
OAK

HELEN

DEWITT

77

181

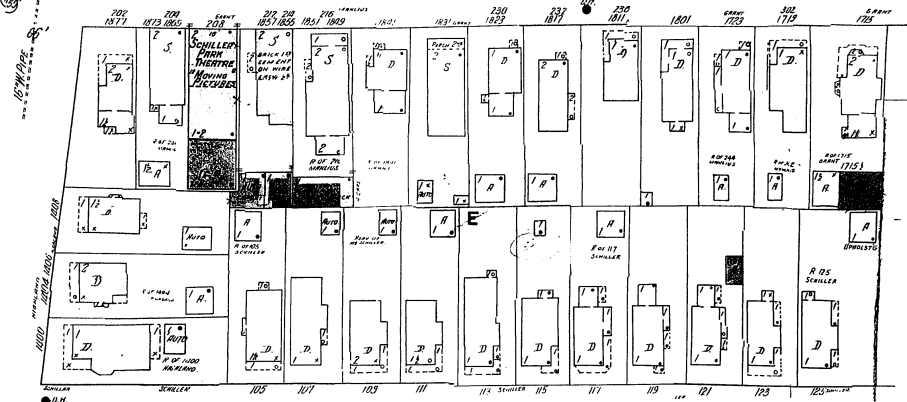
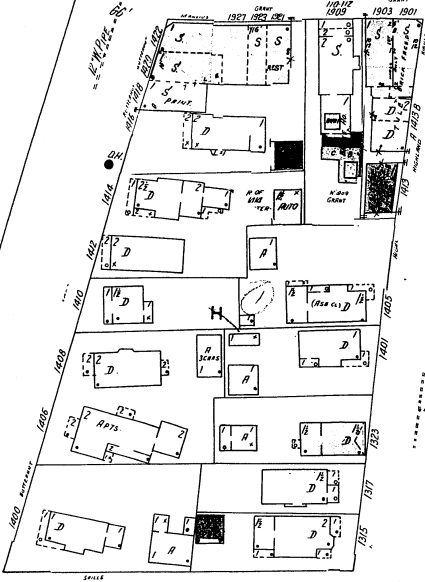


S E E

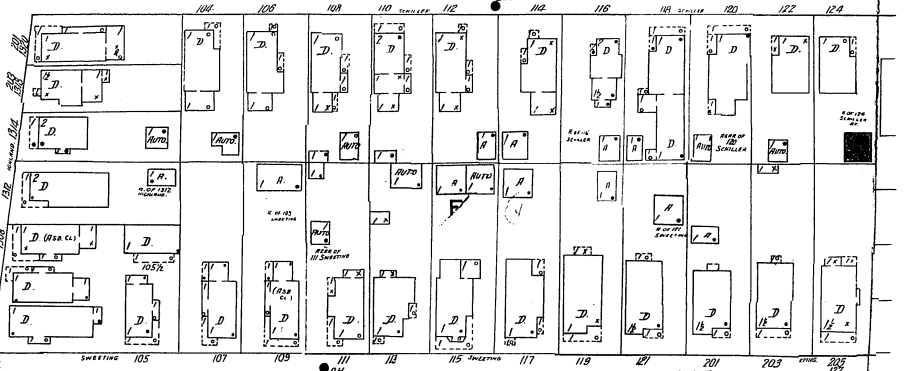
GREENLAND DR

WORDEN ST FOUR

GRANT BLVD (MANLIUS)

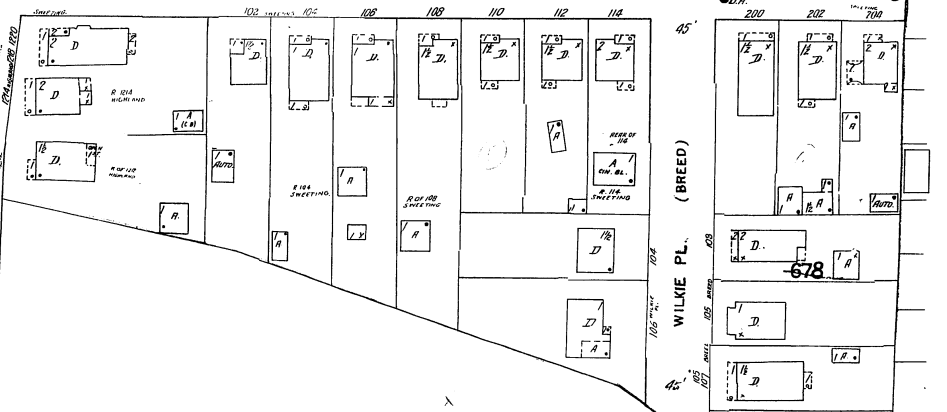


SCHILLER AV.



SWEETING

78



3RD AV.

SCHILLER PARK

79

Scale of Feet.



WADSWORTH ST
D.H.

5 E B

HOLLISTER

VOLUME

MAYOR ST
D.H.

FOUR

LENA ST
D.H.


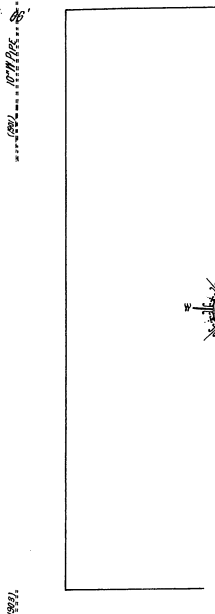
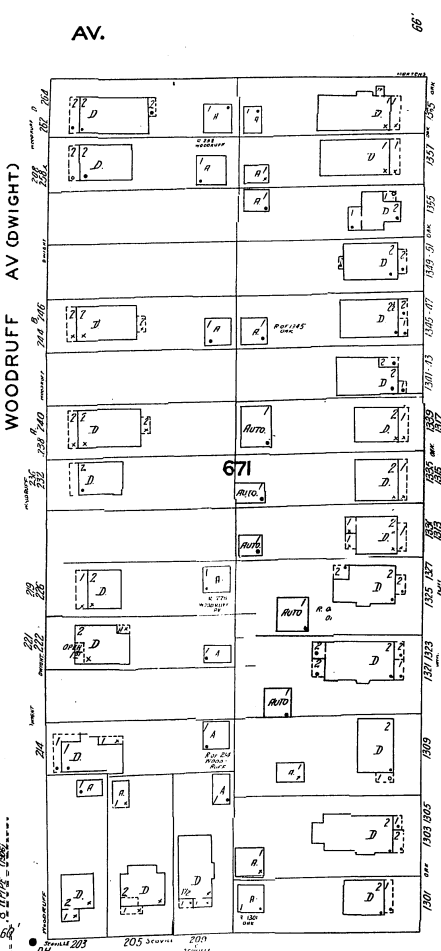
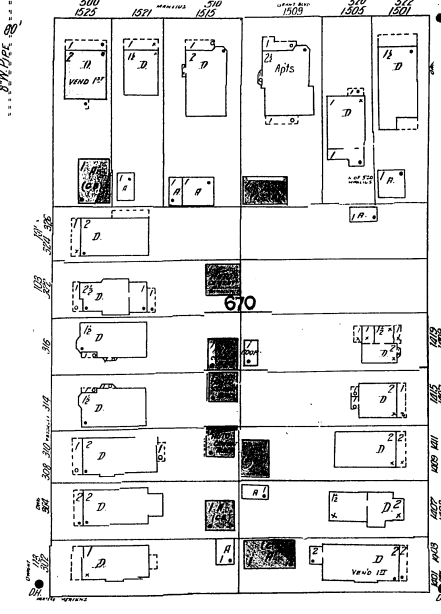
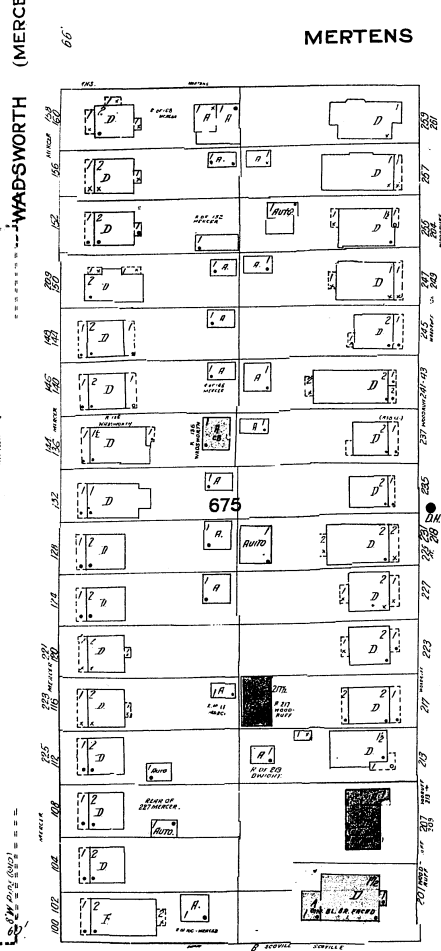
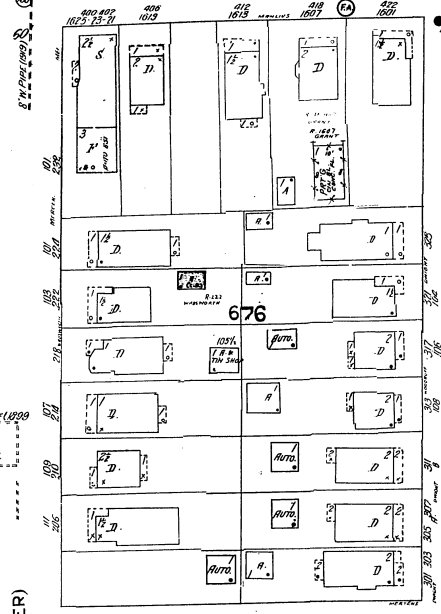
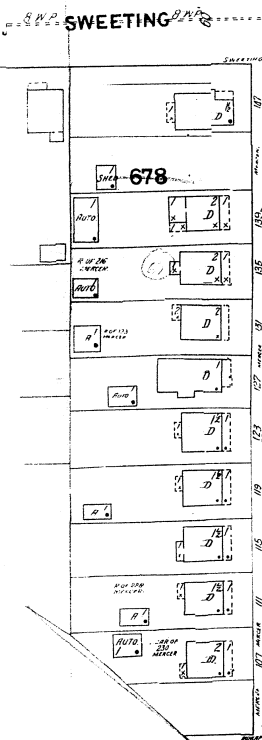
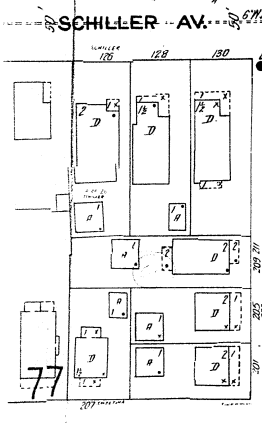
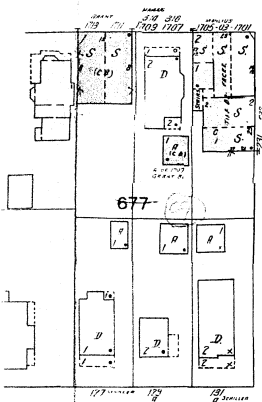
78

NY

181

(MANLIUS)


GRANT BLVD



OAK

80

Scale of Feet.



SCHILLER PARK

SCOVILLE

WOODRUFF AV. (DUNLAP AV.)

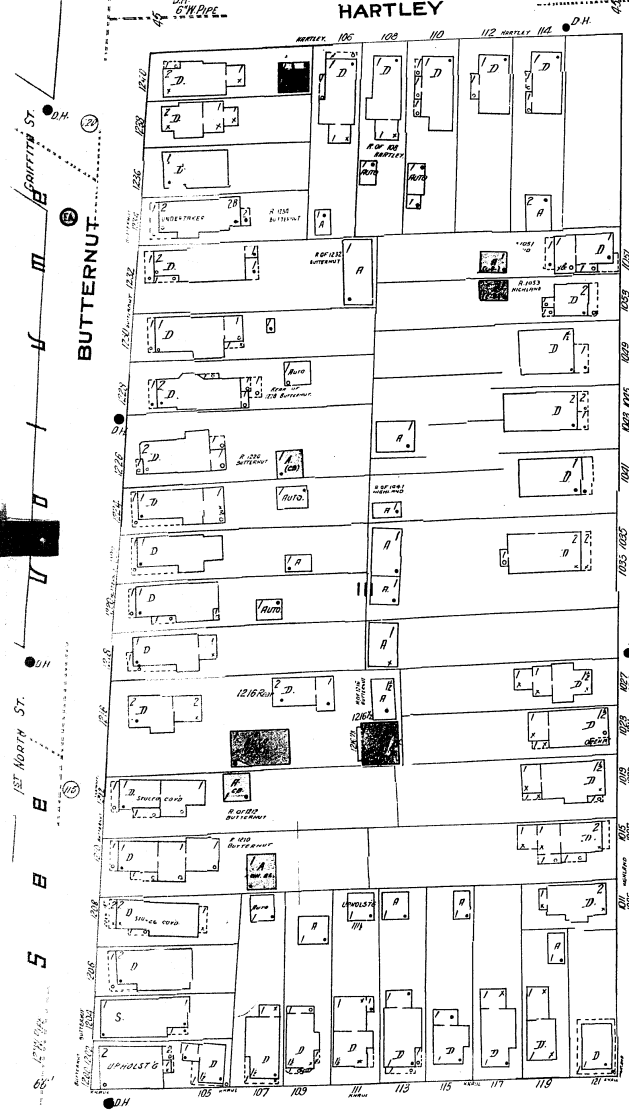
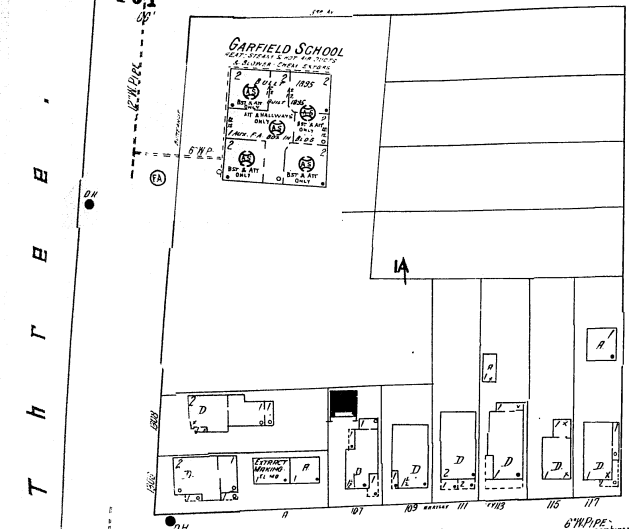
79

75

79
181

77
3RD AV.

78
SCOVILLE AV. (DUNLAP AV.)



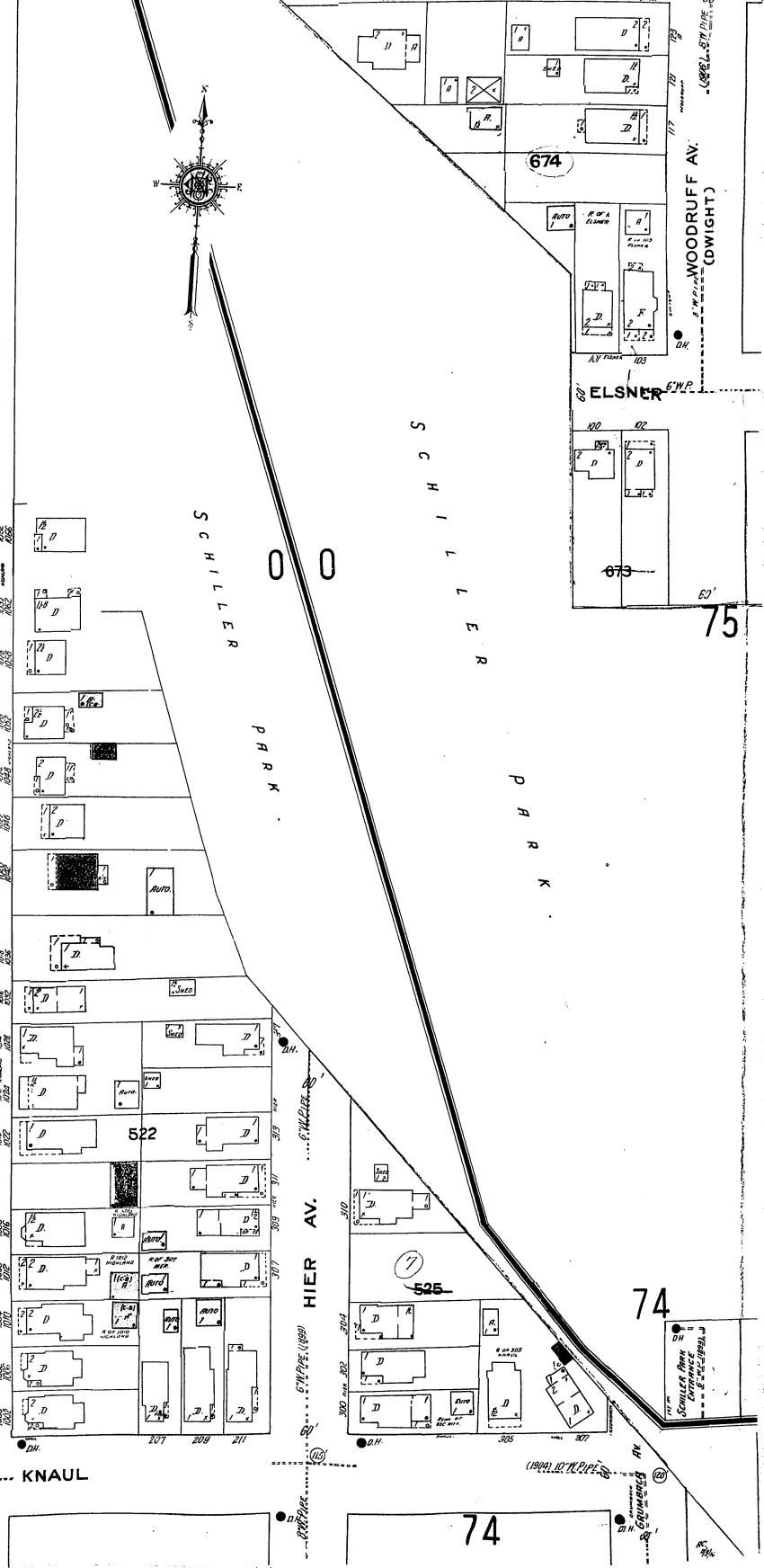
73
Scale of Feet. 100 150

66'



HIGHLAND

74
KNAUL



74
HIER AV.

74


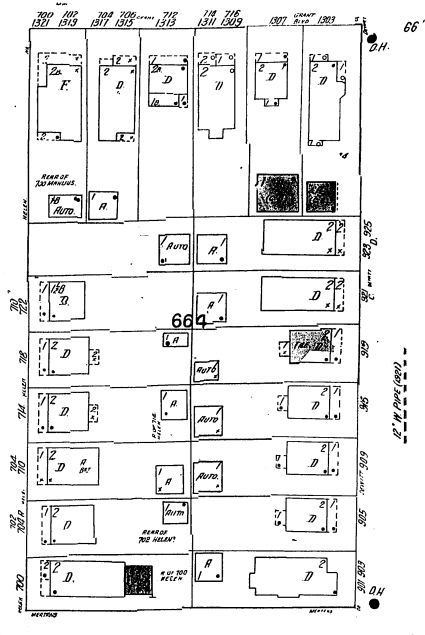
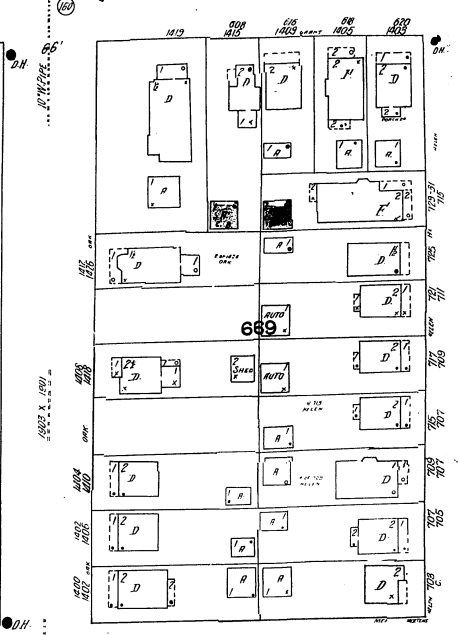
WOODRUFF AV. (DWIGHT)

75

74

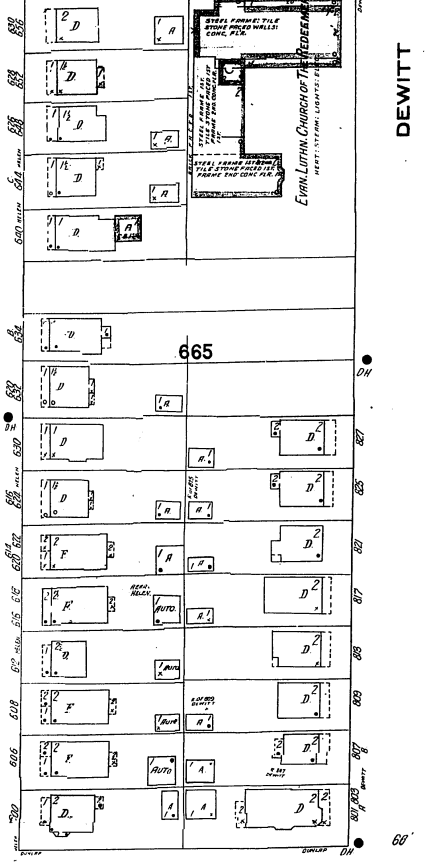
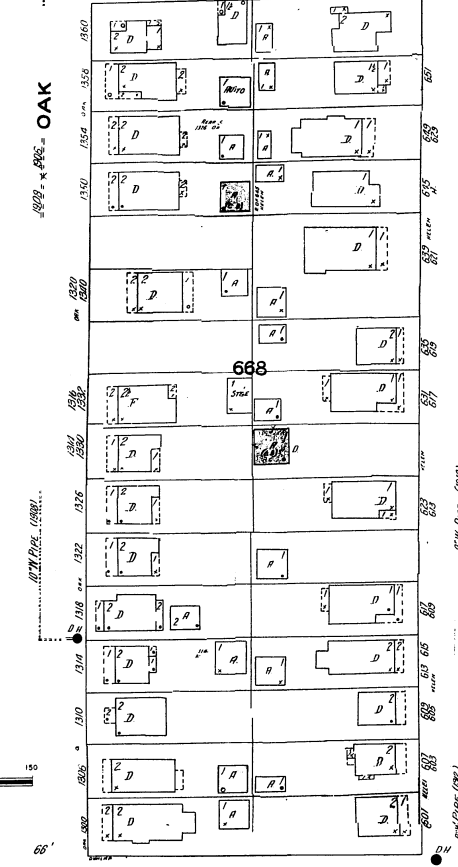

SCOVILLE AV. ENTRANCE

GRANT BLVD (MANLIUS)

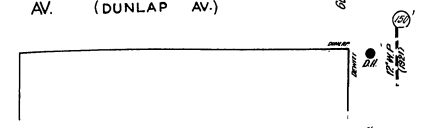

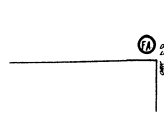


MERTENS

AV.

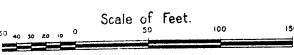


DEWITT



SCOVILLE

AV. (DUNLAP AV.)



81

NY 181

70

72

PEECHER 72

ROSE HILL CEMETERY



SEE VOL THREE

E. WILLOW

289

JAMES

82

OAK

LODI

WAYNE ST 14

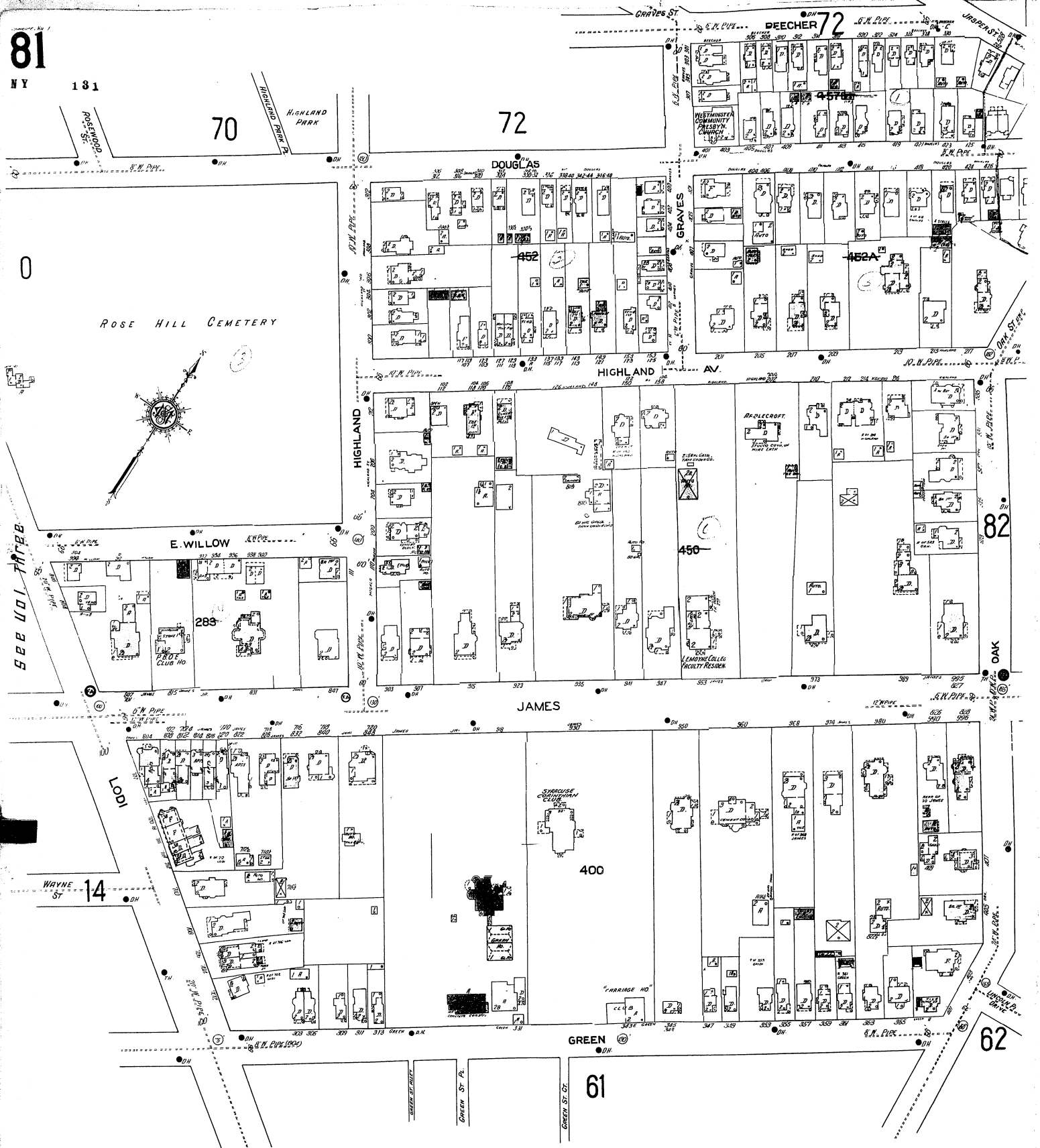
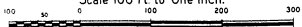
400

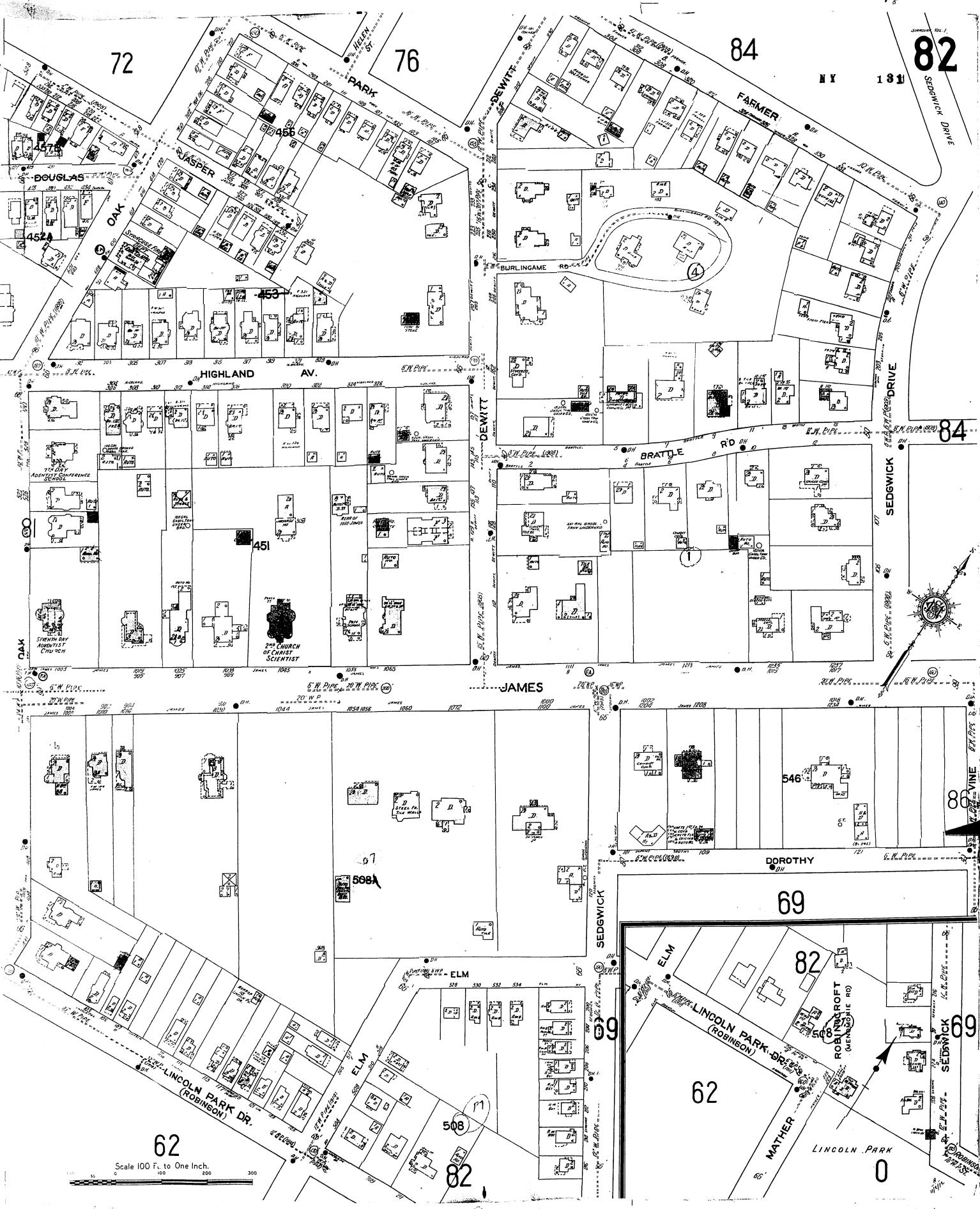
GREEN

61

62

Scale 100 Ft. to One Inch.





72

76

84

82

NY 131

HIGHLAND AV.

JAMES

DOROTHY

62

Scale 100 Ft. to One Inch.

69

82

62

82

86

69

0

DOUGLAS

OAK

RASPER

PARK

DEWITT

BURLINGAME RD

FARMAR

BRATTLE RD

SEDGWICK DRIVE

84

ELM

LINCOLN PARK DR.
(ROBINSON)

LINCOLN PARK DR.
(ROBINSON)

ROBINSON RD
(MENDHAM RD)

LINCOLN PARK

MATHER

SEDGWICK

ELM VINE

83

NY 181

DORCHESTER (ALLEN AV.) 85 AV.

86

WHEATON RD. (ALVORD AV.)



SALEM HYDE SCHOOL
12 1/2 A.C. 1/2 A.C. 1/2 A.C.
538

DURSTON AV.

BRATTLE RD (HOMER WHEATON AV.)

537

536

WENDELL TER. (THOMAS)

535

DEWITT

Scale 100 Ft to One Inch

GRANT BLVD. - EMPLOYERS

Volume Four

NOT OPENED

MERTENS

KLINE

84

WOODLAWN TER (WOODLAND TER)

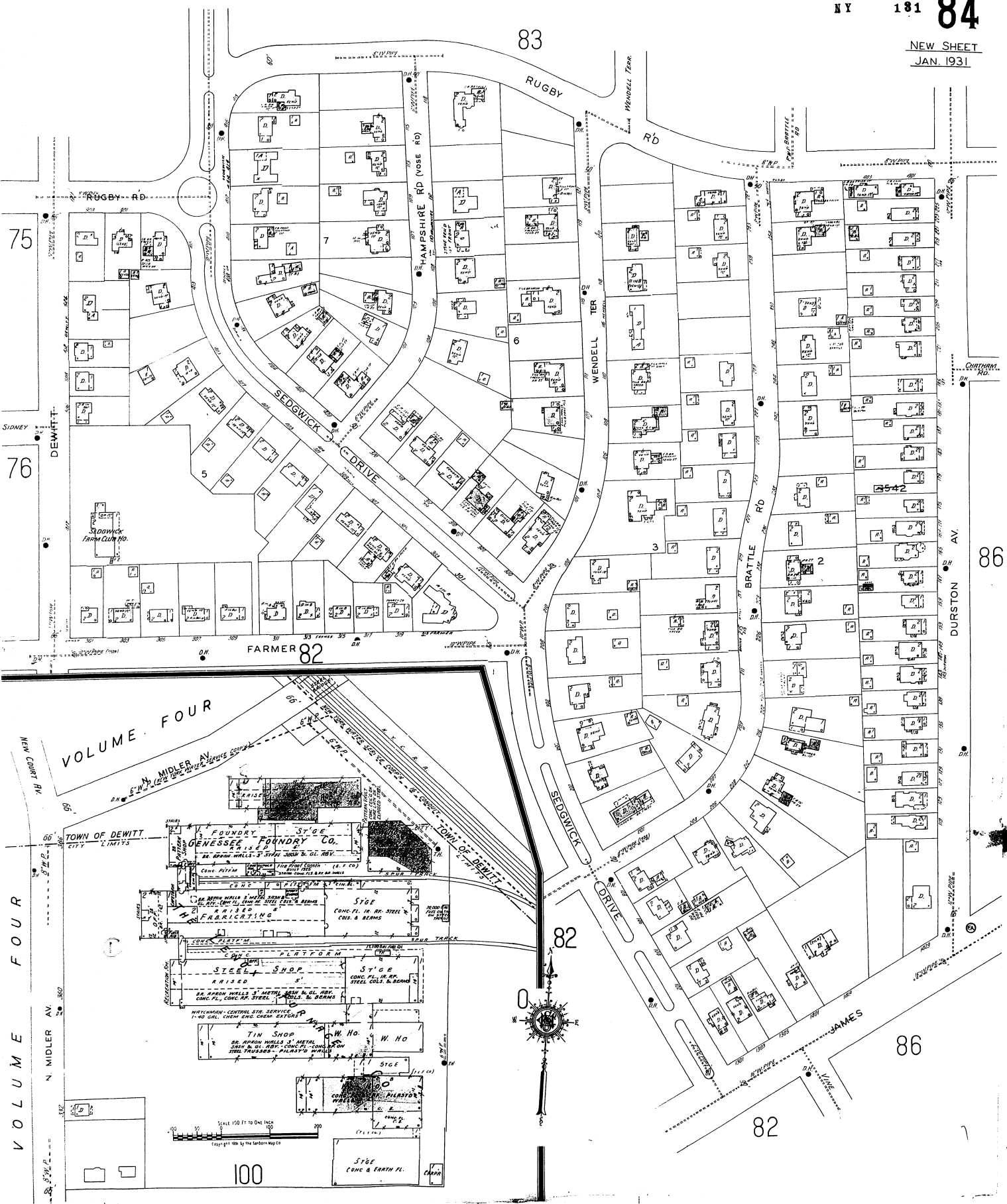
SCOVILLE AV.

SEDGWICK RD.

RUGBY RD.

SEDGWICK DR.

RUGBY RD.



75

76

83

86

VOLUME FOUR

VOLUME FOUR

100

82

86

82

85

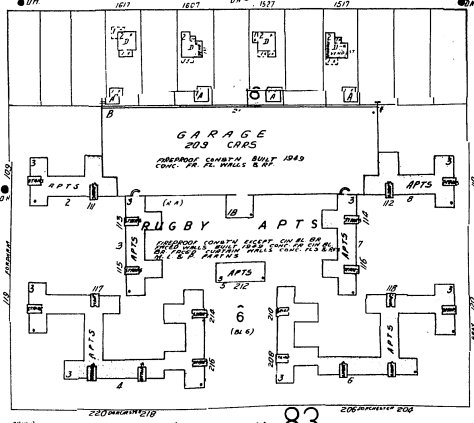
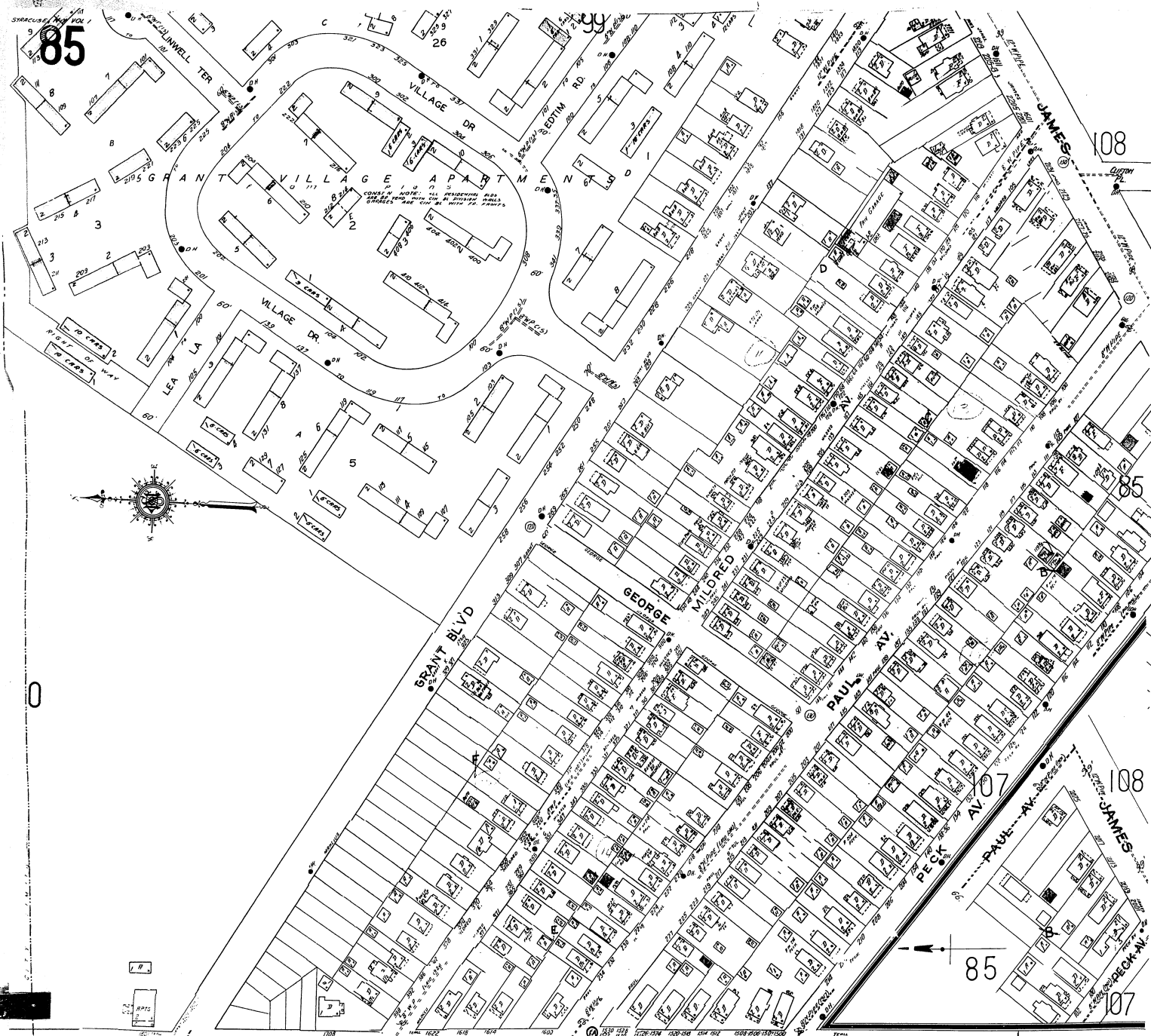
108

85

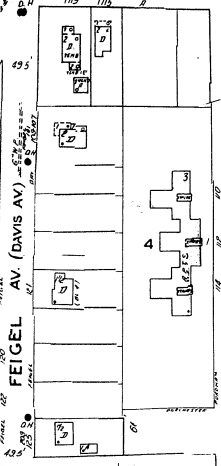
108

107

85

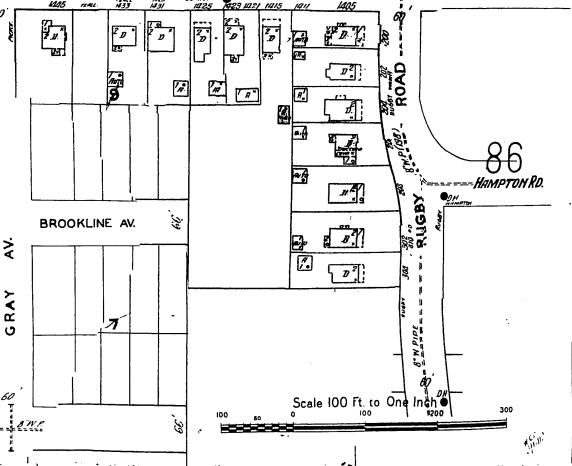


DORCHESTER AV. 83



FEIGEL AV (DAVIS AV)

FORDHAM RD.

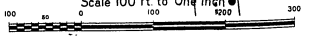


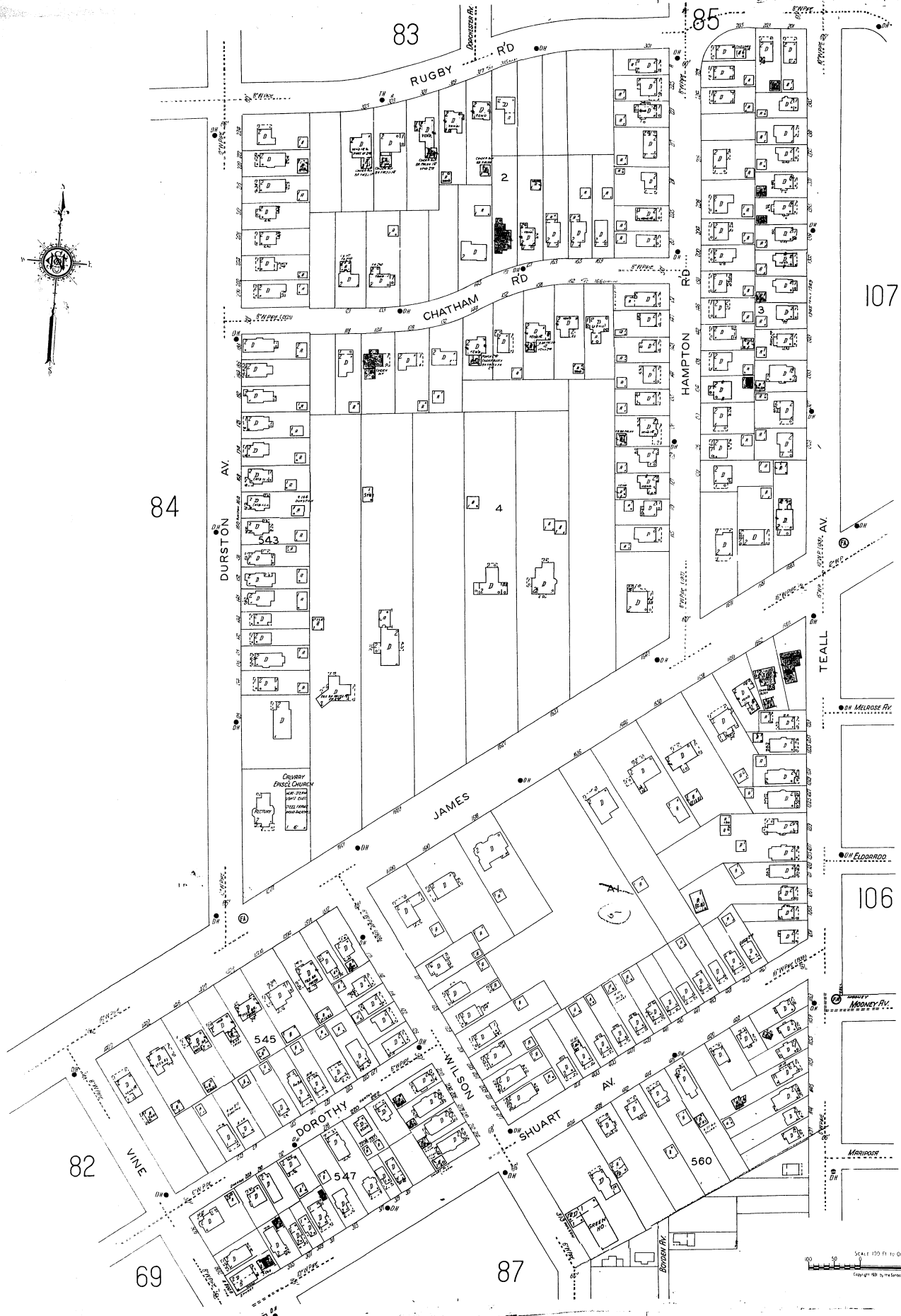
BROOKLINE AV.

GRAY AV.

86

Scale 100 Ft. to One Inch





84

82

69

83

85

87

107

106

87

86

86

NY 181

SHUART

WILSON

560

BOYDEN

69

96

VINE

SCHULER

DR. (ABELL AV)

SUNSTRUCK

KINNE

SUNNY CREST APTS.

641

HERBST AV.

HERBST AV.

563

637

639

ROBINSON

ROBINSON

584

585

484

CRATON

WINTON

487

624

VANM

88

SHERWOOD

488

HAWLEY

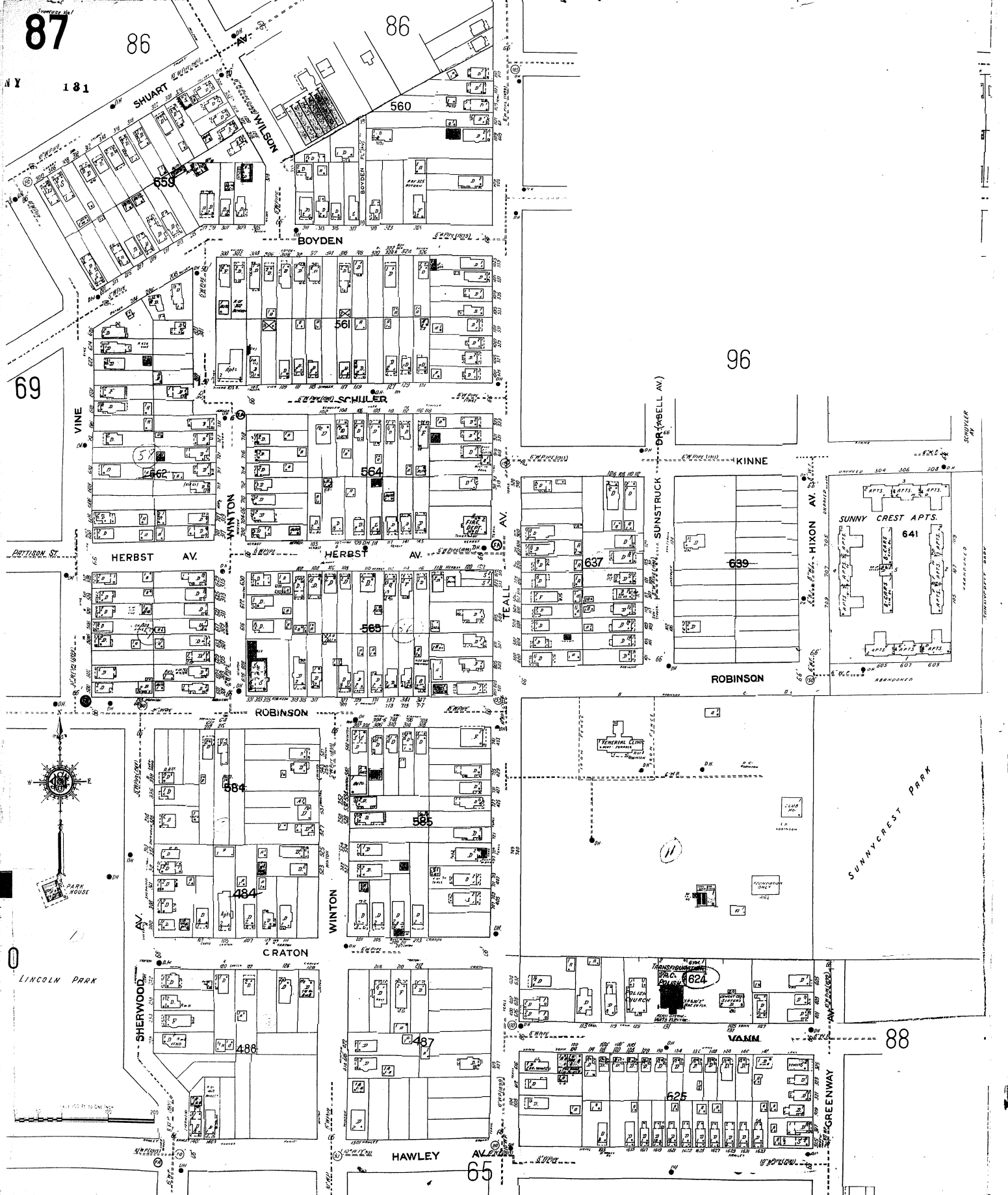
65

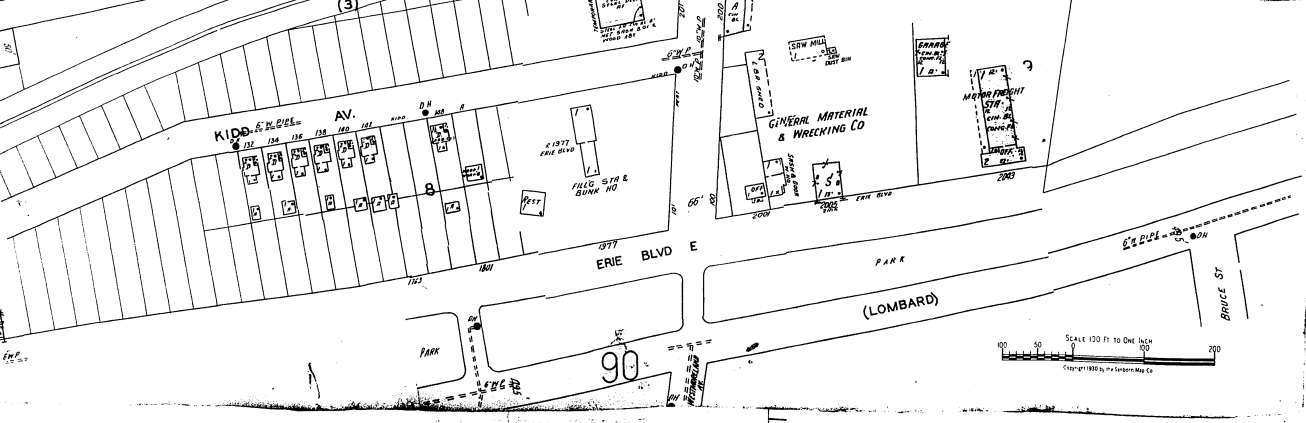
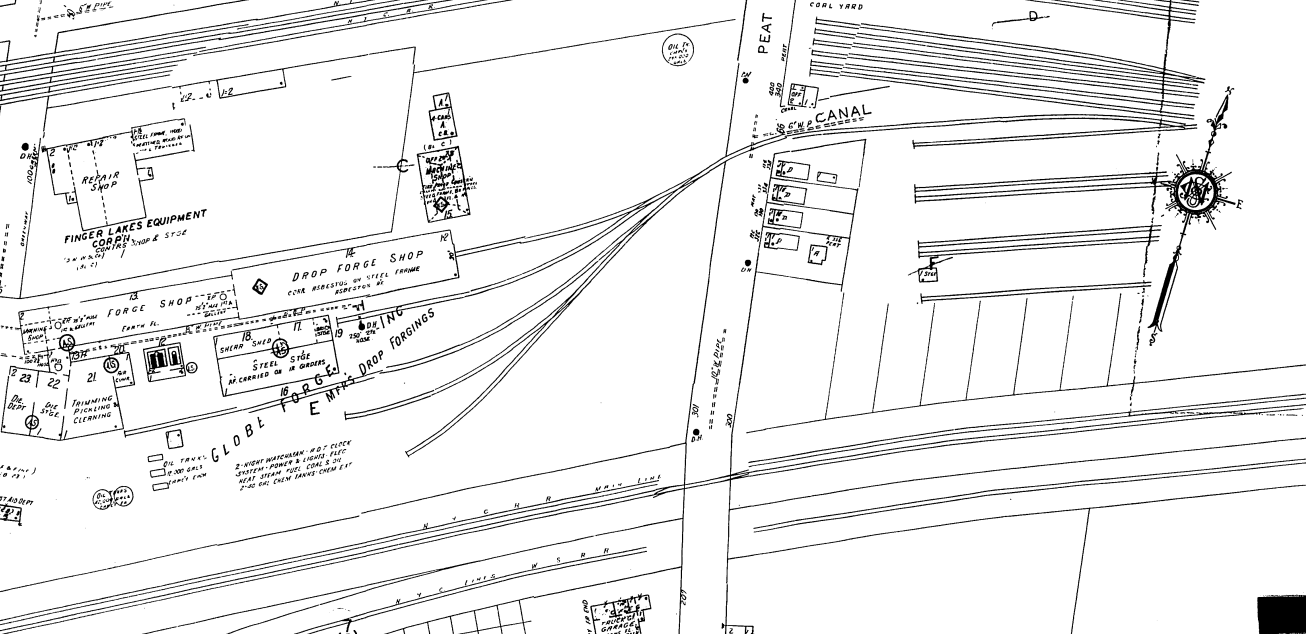
GREENWAY

SUNNYCREST PARK



LINCOLN PARK





SCALE 100 FT TO ONE INCH
Copyright 1930, by Lawrence Map Co.

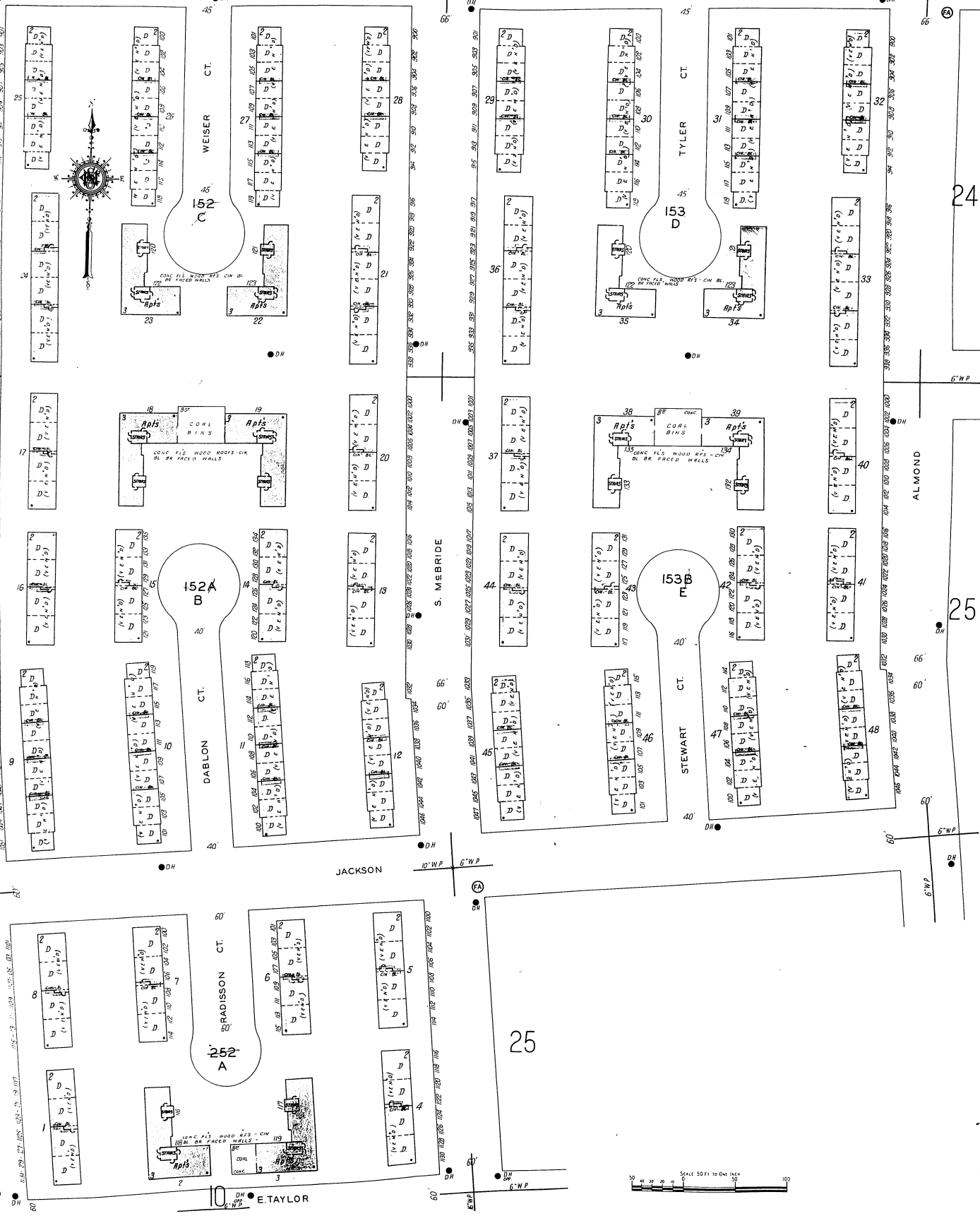
NEW SHEET
JAN. 1940

8

10

STAR RV.

E. TAYLOR





NY 31 90

88

65

54

95

56

97

92

Scale 100 ft. to One Inch.

DAKIN

SALT CITY HOMES
SYRACUSE HOUSING PROJECT

LEXINGTON AV.

E. FAYETTE

E. GENESEE

ERIE BLVD. E

OVERLOOK AV.

WESTMORELAND AV. (BASTABLE)

ELLIS

CROLY

DRIVE ST

PARK

IVES AV.

PARK

LOMBARD ST

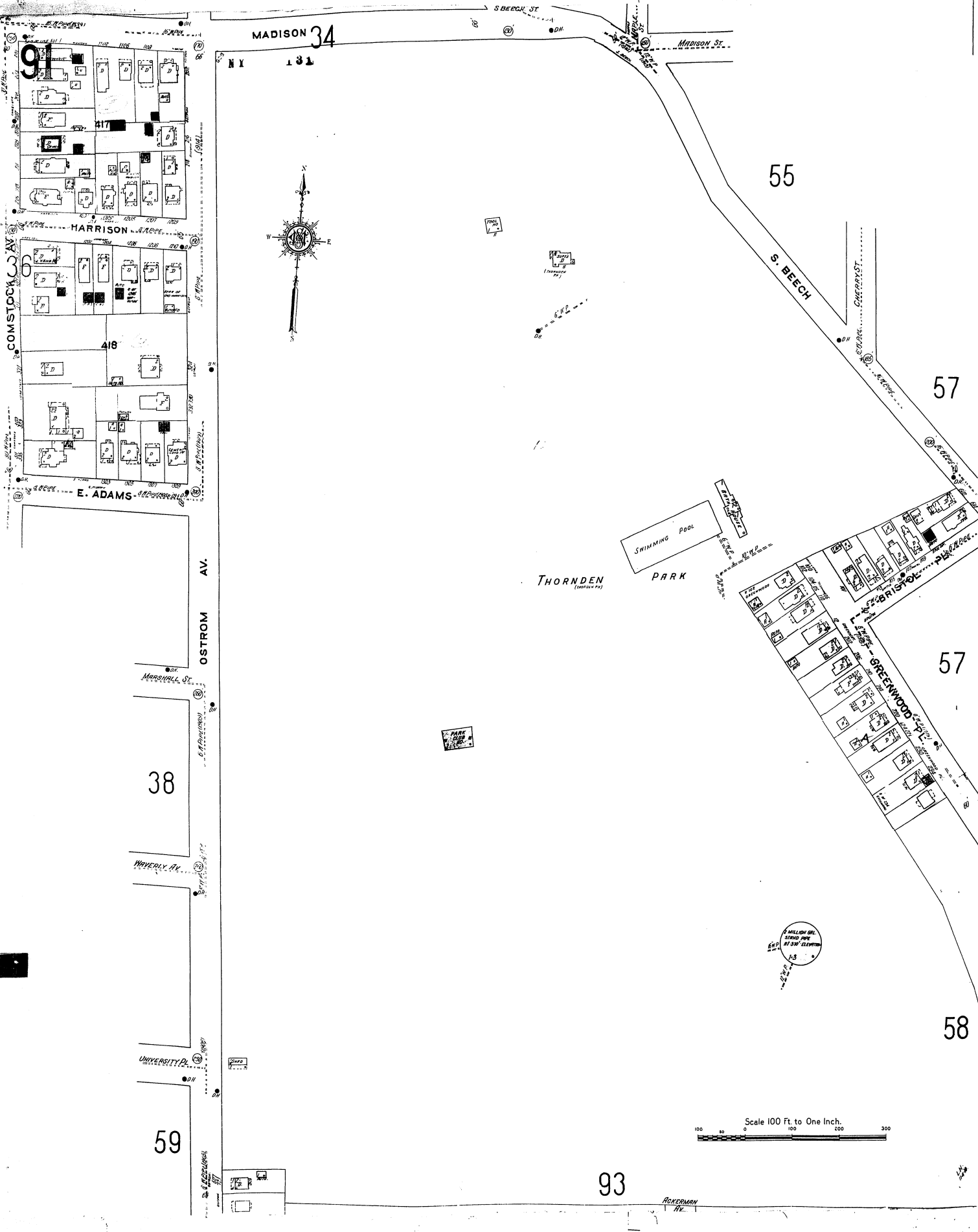
LOMBARD

WESTCOTT

ALLEN

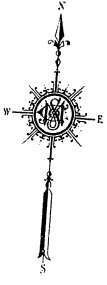
THURMOND ST

BRUCE



MADISON 34

NY 131



55

57

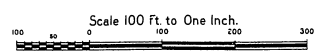
57

58

38

59

93



1.3

ROKEMAN HV.



90

NY

181

92

56

57

58

E. GENESEE

CAMBRIDGE

WESTCOTT

ALLYN

HARVARD
(PHELPS)

WILLIAM T. SENIOR HIGH SCHOOL

WESTMORELAND

CUMBERLAND

SCOTTTHOLM BLVD

CRAWFORD AV.

99

SCOTTTHOLM TER

VICTORIA PL.

CONCORD PL.

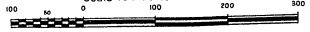
CONCORD PARK

CLARKE

94

98

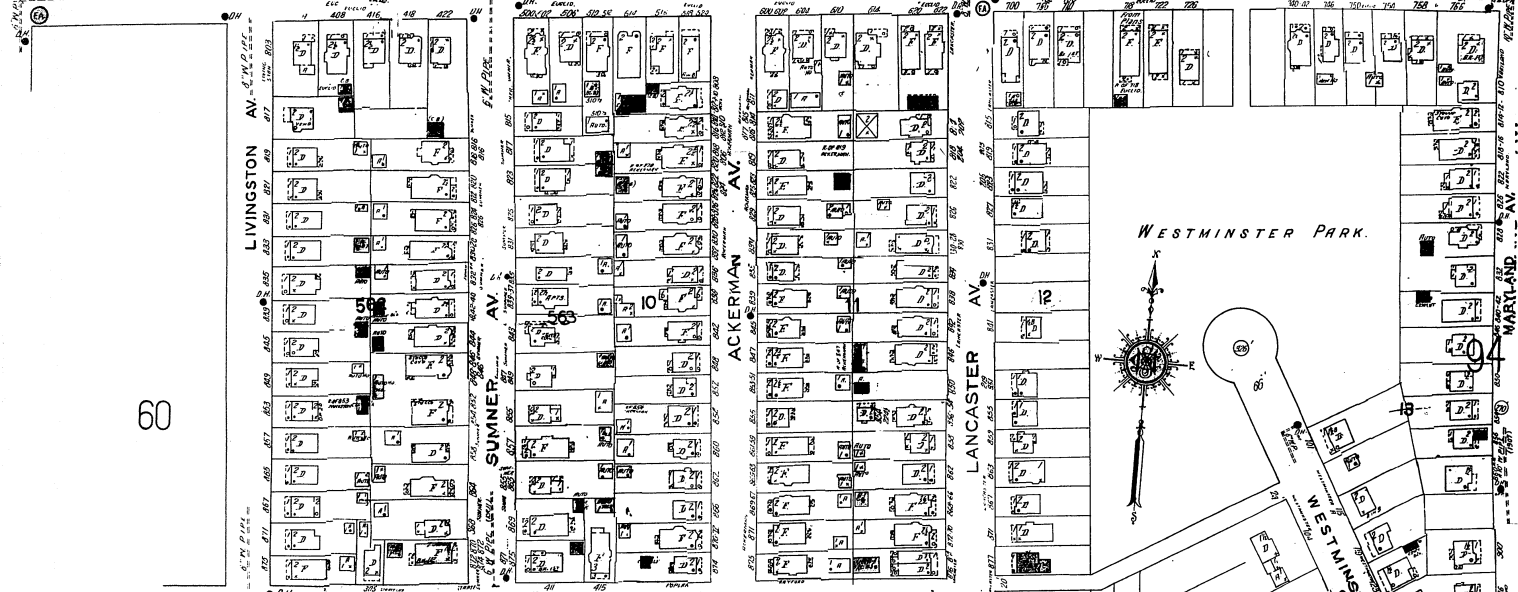
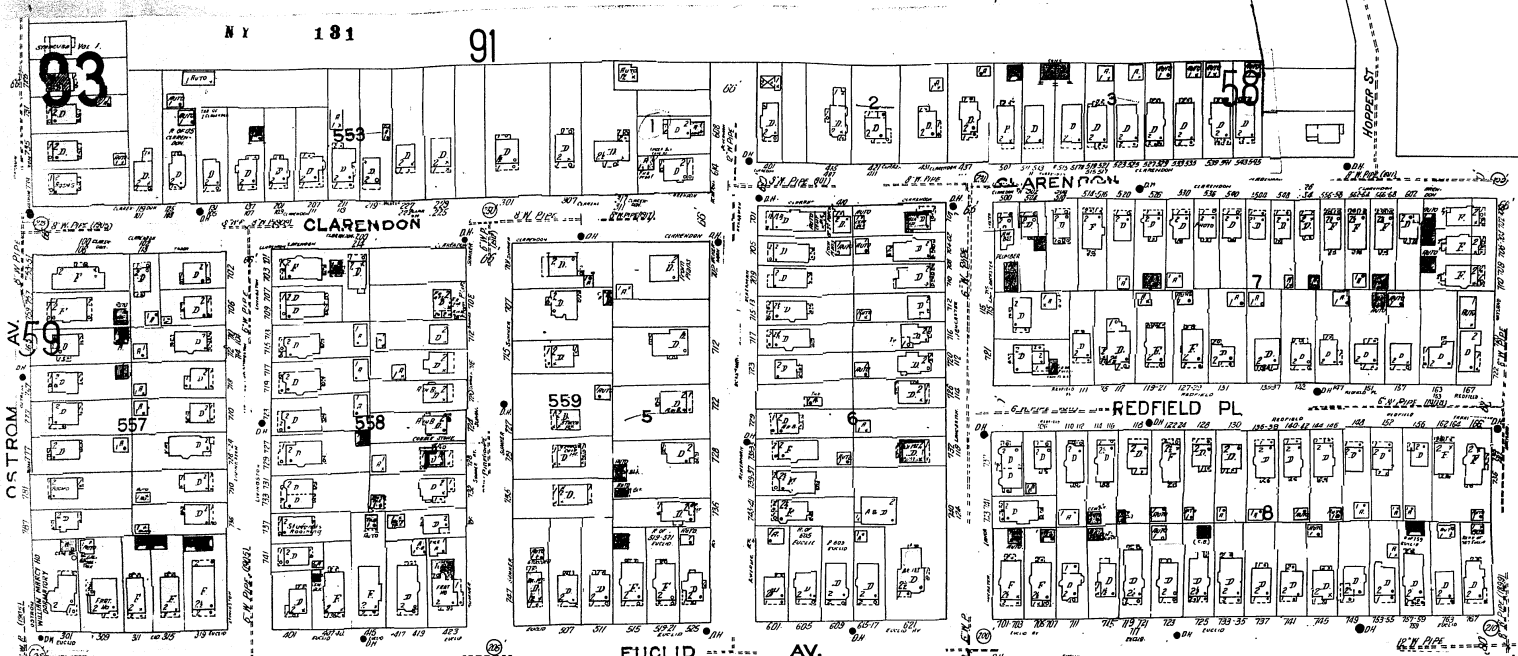
Scale 100 ft. to One Inch



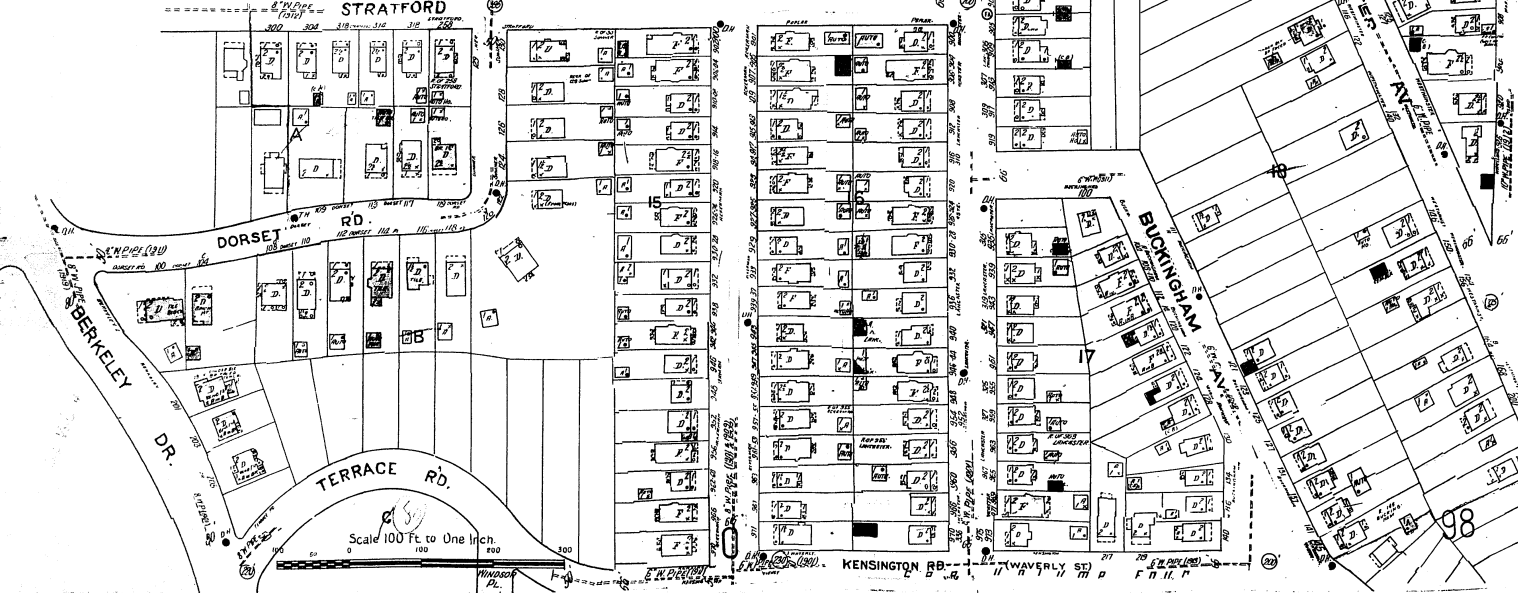
NY 181

91

93



60



98

58

92

NY

131

(5002)

NEW SHEET
JUNE 1924

100 FT. TO AN INCH



DAKOTA Scale 100 ft to One Inch.

Copyright 1924 by the Sanborn Map Co

88

86



CROLY (IMPROVED, MAR 1917)

DAKIN

FENWAY

GENESSEE PARK DRIVE

E. FAYETTE

BEATTIE

RIDGEWAY AV

NIVEN (AV.)

HAZELWOOD (GAZELLE AV.)

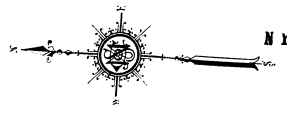
MOUNTAIN VIEW AV. (MOUNTVIEW AV.)

F. O. L. I.

H. B. J. P. A.

S. E. C. T. C. A. N. D. E. E. A. V.

SCALE 100 FT. TO ONE INCH



SUNNYCREST PARK

SCHUYLER AV.

HIXSON AV.

SUNSTRUCK DR.

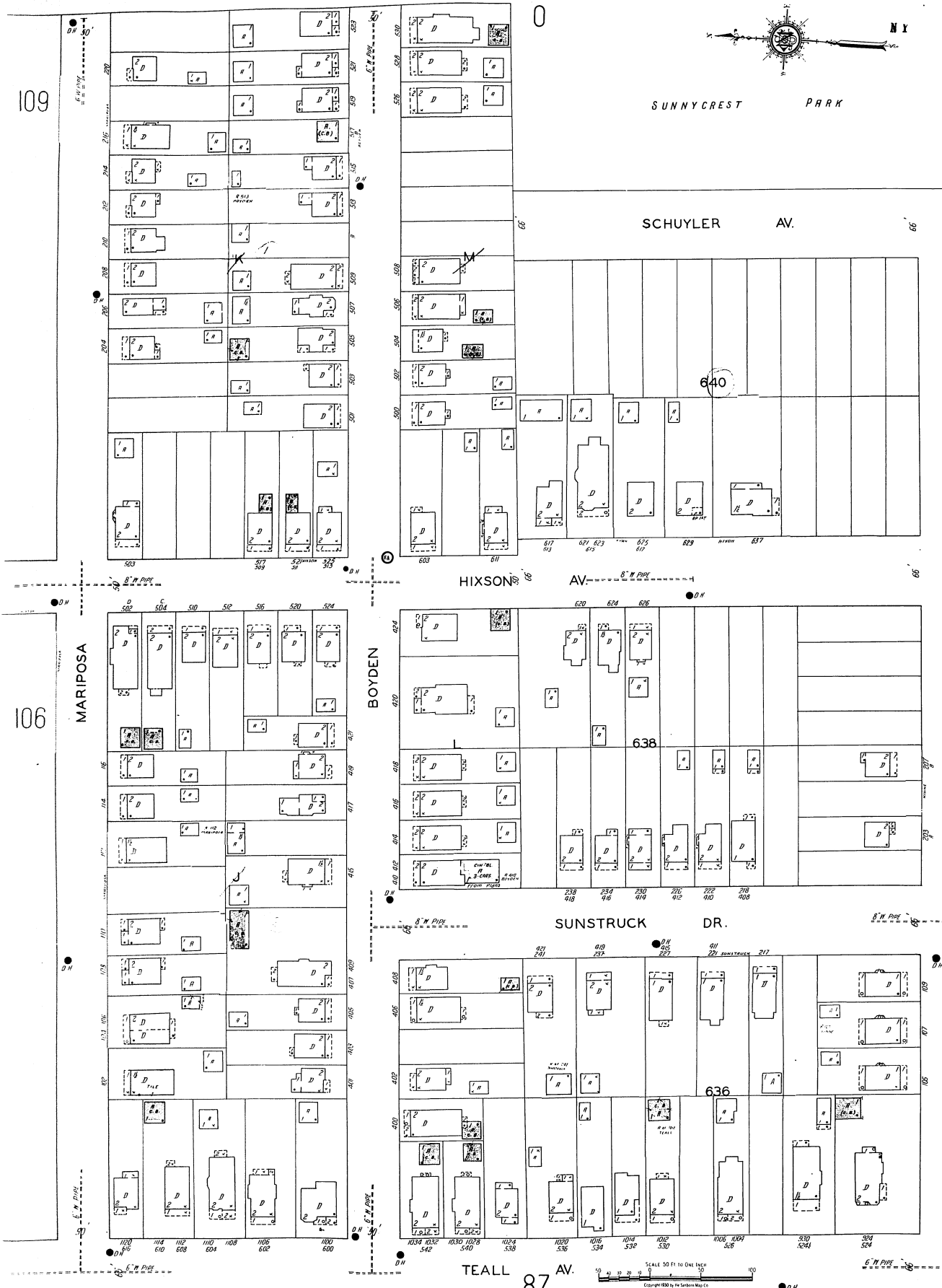
TEALL AV.

109

106

87

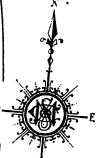
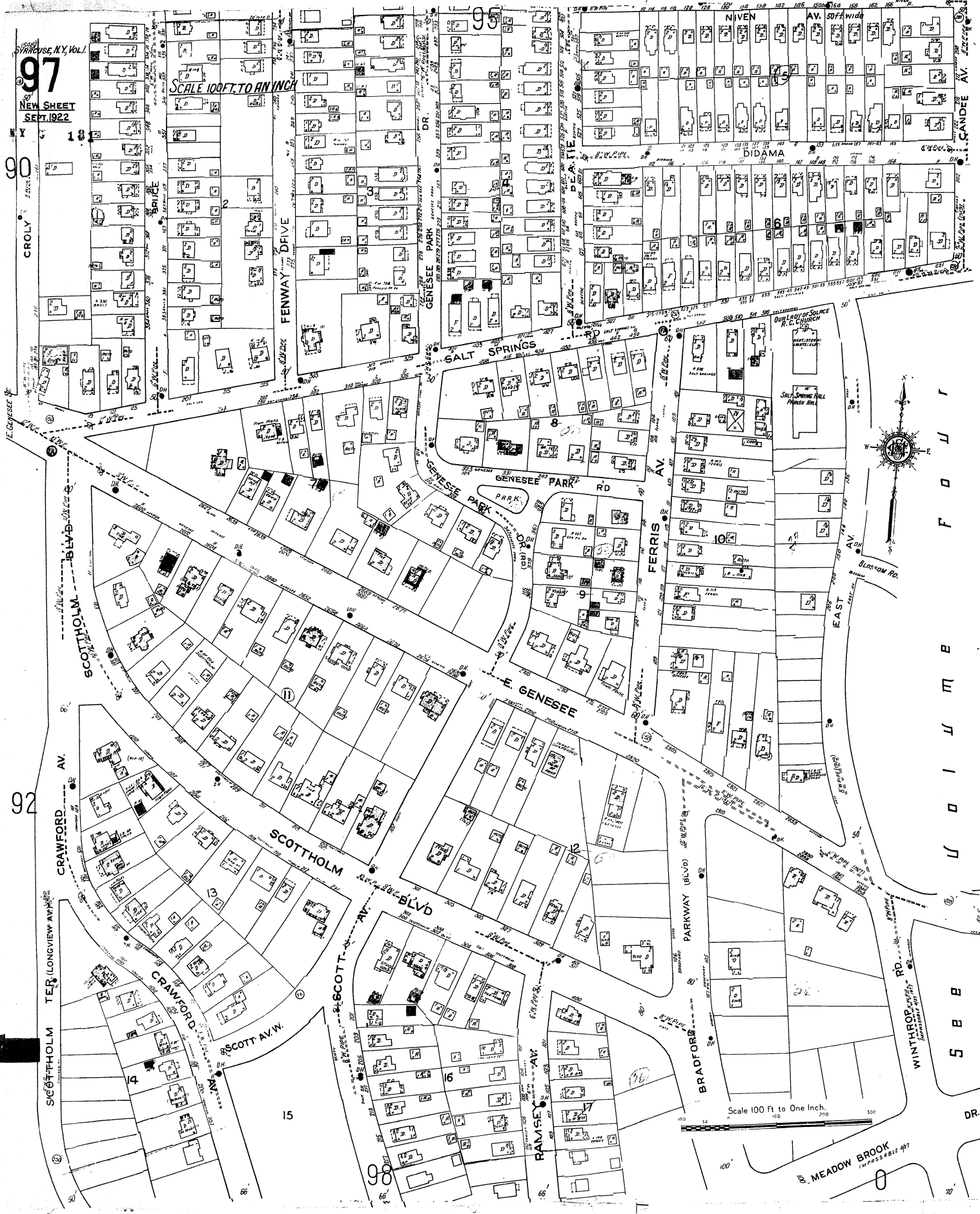
87



SCALE 50 FT TO ONE INCH
Copyright 1930 by the Sanborn Map Co.

SYRACUSE, N.Y., VOL. 97
NEW SHEET
SEPT. 1922

SCALE 100 FT. TO AN INCH



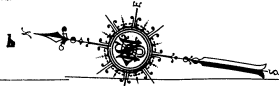
U
O
I
U
M
B
U
O
I
U
M
B
U
O
I
U
M
B

Scale 100 ft. to One Inch.

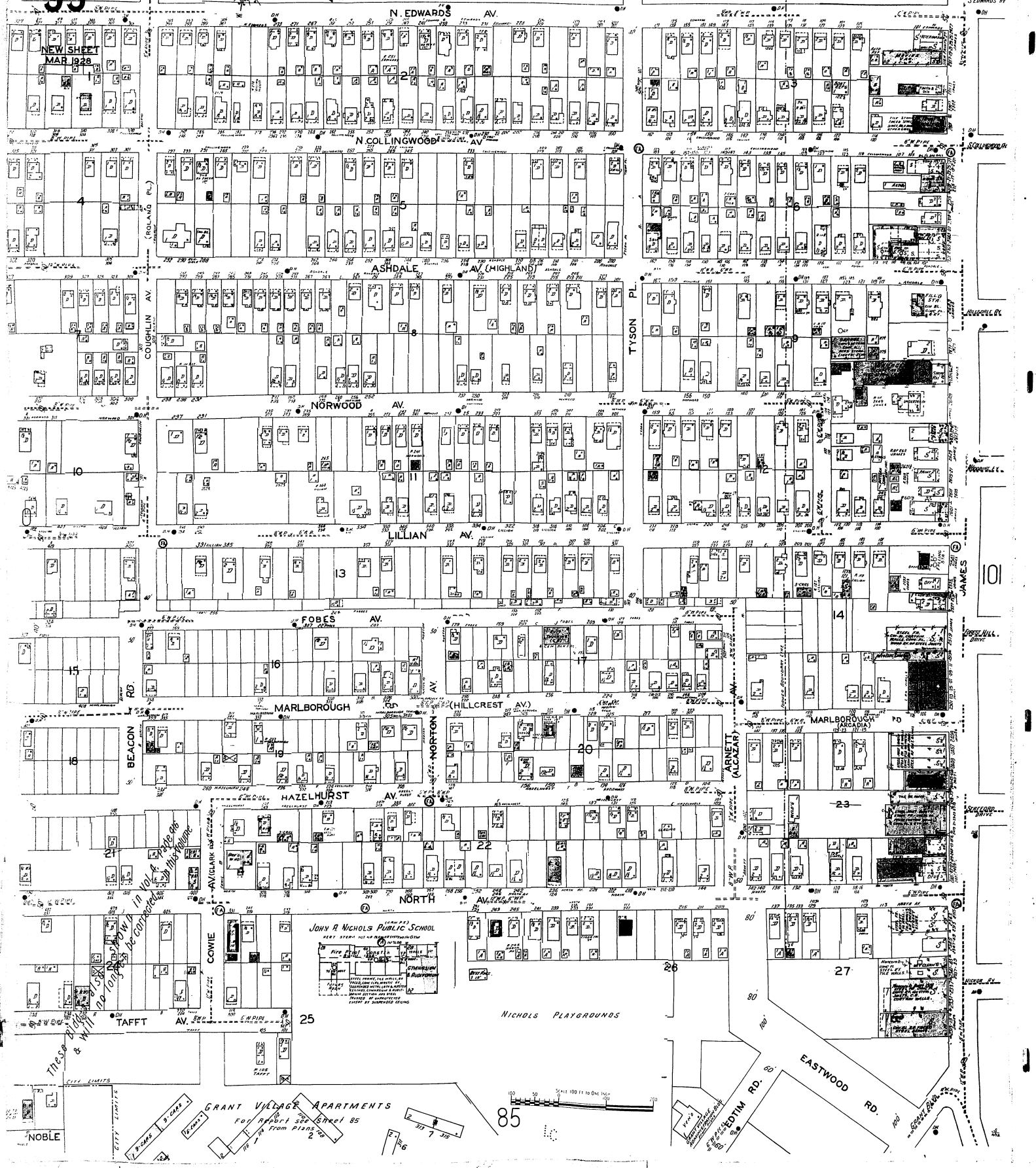
MEADOW BROOK
IMPERVIOUS 467



WESTCOTT ST.
ROOSEVELT ST.
KENSINGTON RD.
S.E.B. U.O.I.U.M.E. F.O.U.R.
MONTANA




NEW SHEET
MAR 1928



JOHN R. NICHOLS PUBLIC SCHOOL
HERE SEEN FOR IDENTIFICATION
APR 1928
STREET FRONT, FULL VIEW OF
BUILDING WITH PLAYGROUND
STREET CORNER VIEW
VIEW OF UNIMPROVED
CORNER AT UNIMPROVED
CORNER

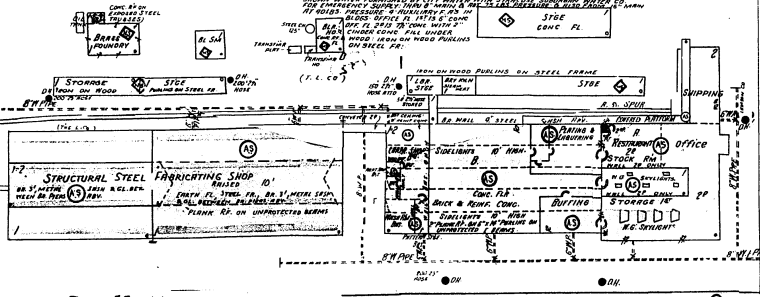
GRANT VILLAGE APARTMENTS
FOR REPORT SEE SHEET 85
FROM PLANS



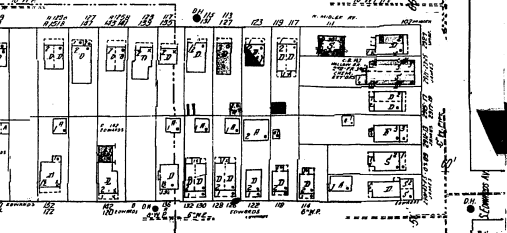
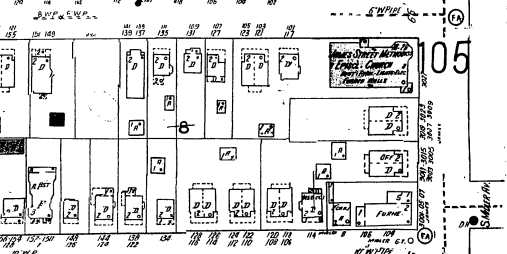
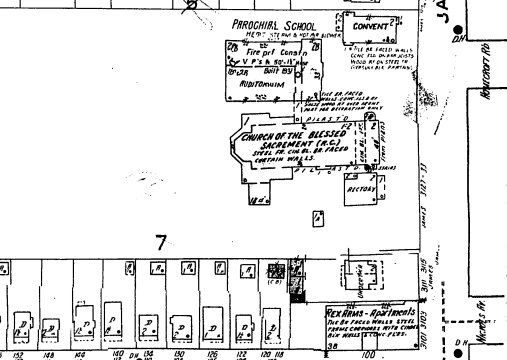
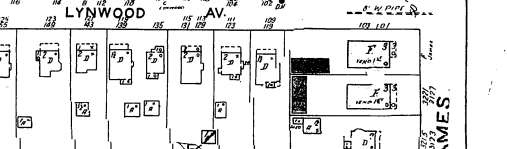
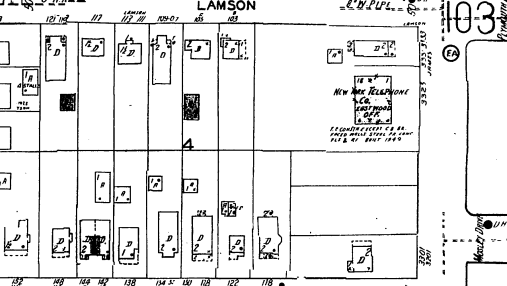
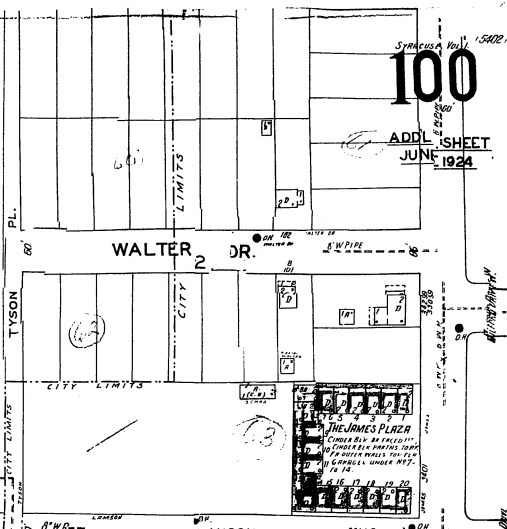
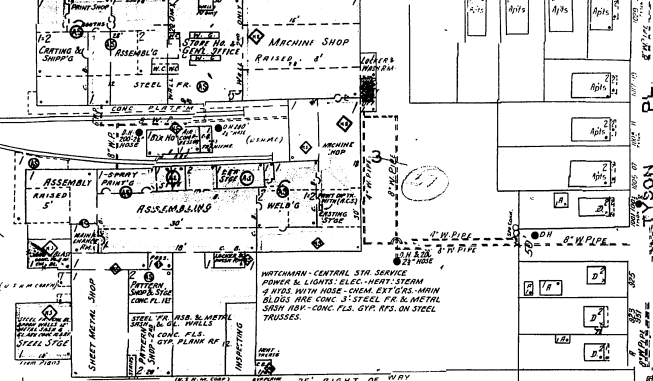
These streets
& will
be improved
in 1914 & the
improvements
will be made
in 1915

THE LAMSON COMPANY
MFRS OF CONVEYERS

SMALL PARTICULARS WITH CONC. REIN. AND WOOD FORMER LIGHTS ETC. NOT SHOWN
SPECIAL DESIGN FOR CONCRETE AND STEEL WORK TO BE DONE BY CONTRACTOR UNDER SUPERVISION OF
ARCHT. ENGINEER'S OFFICE 1717 L. ST. CHICAGO
NO REIN. PRESSURE & QUANTITIES FOR
CONCRETE TO BE DONE WITH
WOOD FORMS ON HOOD POULING
ON STEEL FR. (P. L. CO.)



UNITED STATES HOFFMAN MACHY CORP



84

103

JAMES

05

99

Scale 100 ft. = One Inch

Copyright 1924 by the Seaman Map Co

101
ADDL SHEET
JUNE 1924

NY 181

RENDLE AV

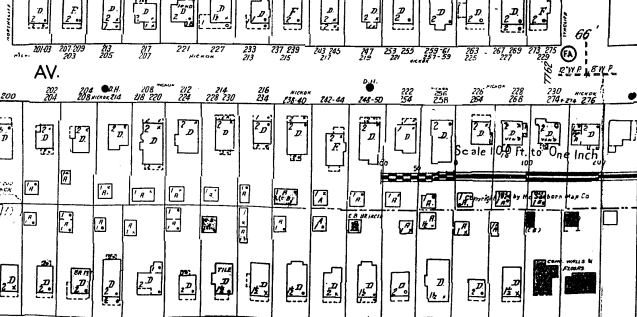
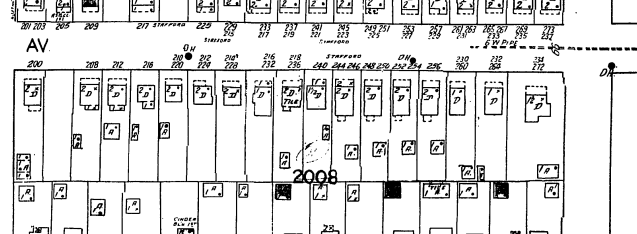
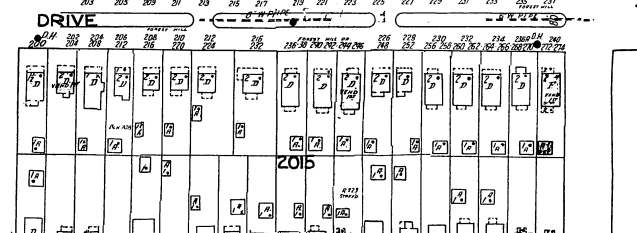
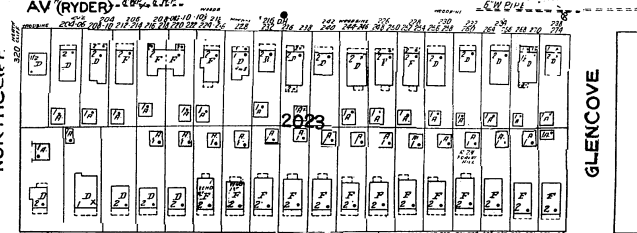
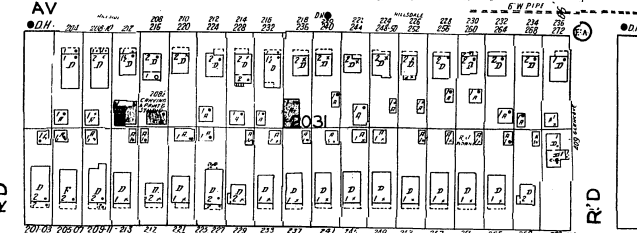
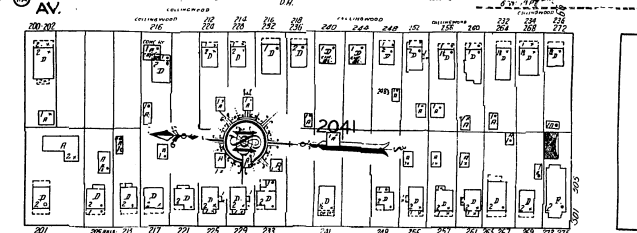
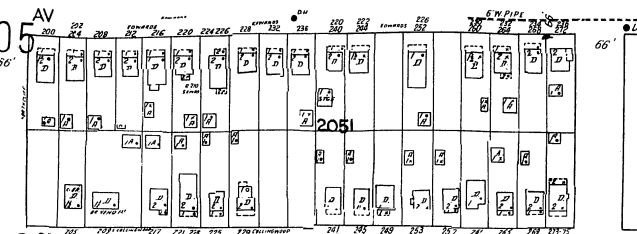
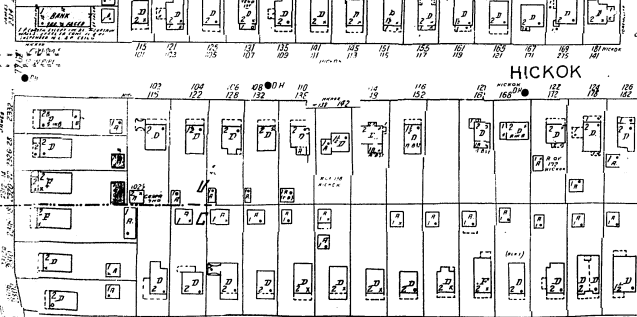
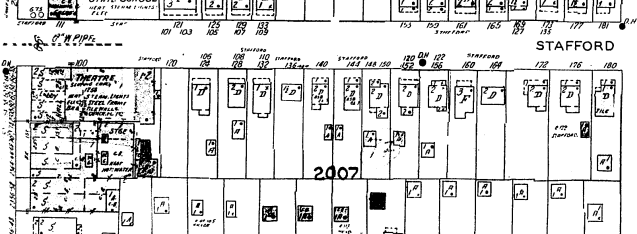
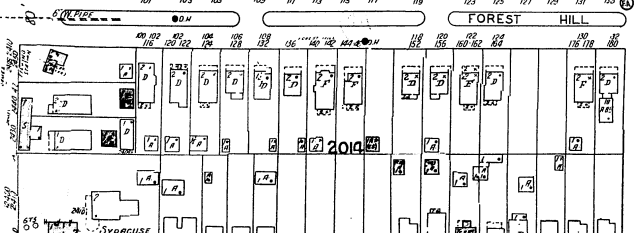
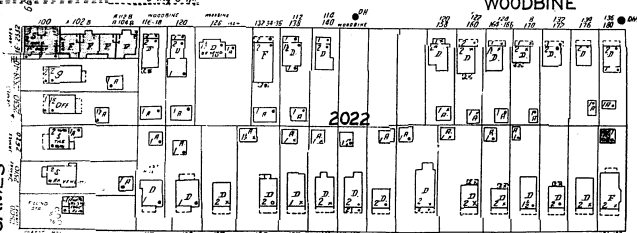
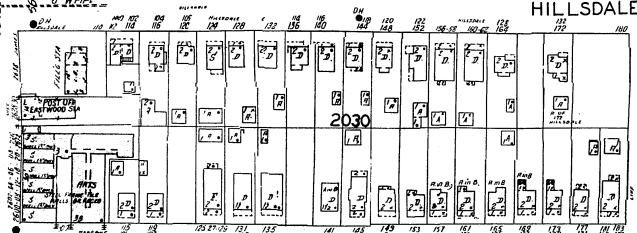
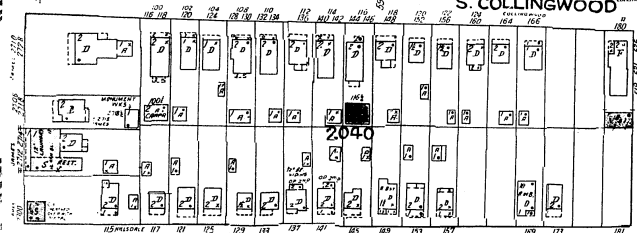
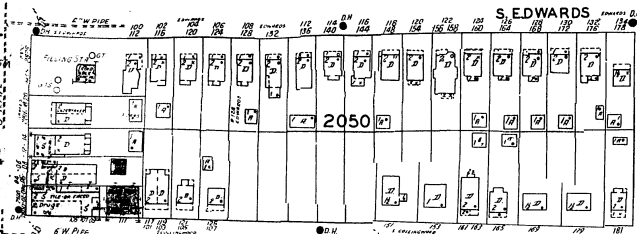
LEWING ST

LEWING ST

MALDEN ST

NORTH AV

MALDEN ST
PARK



99

108

109

102

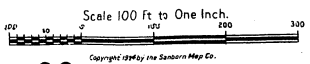
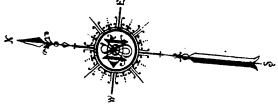
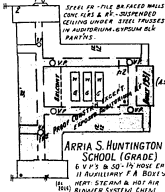
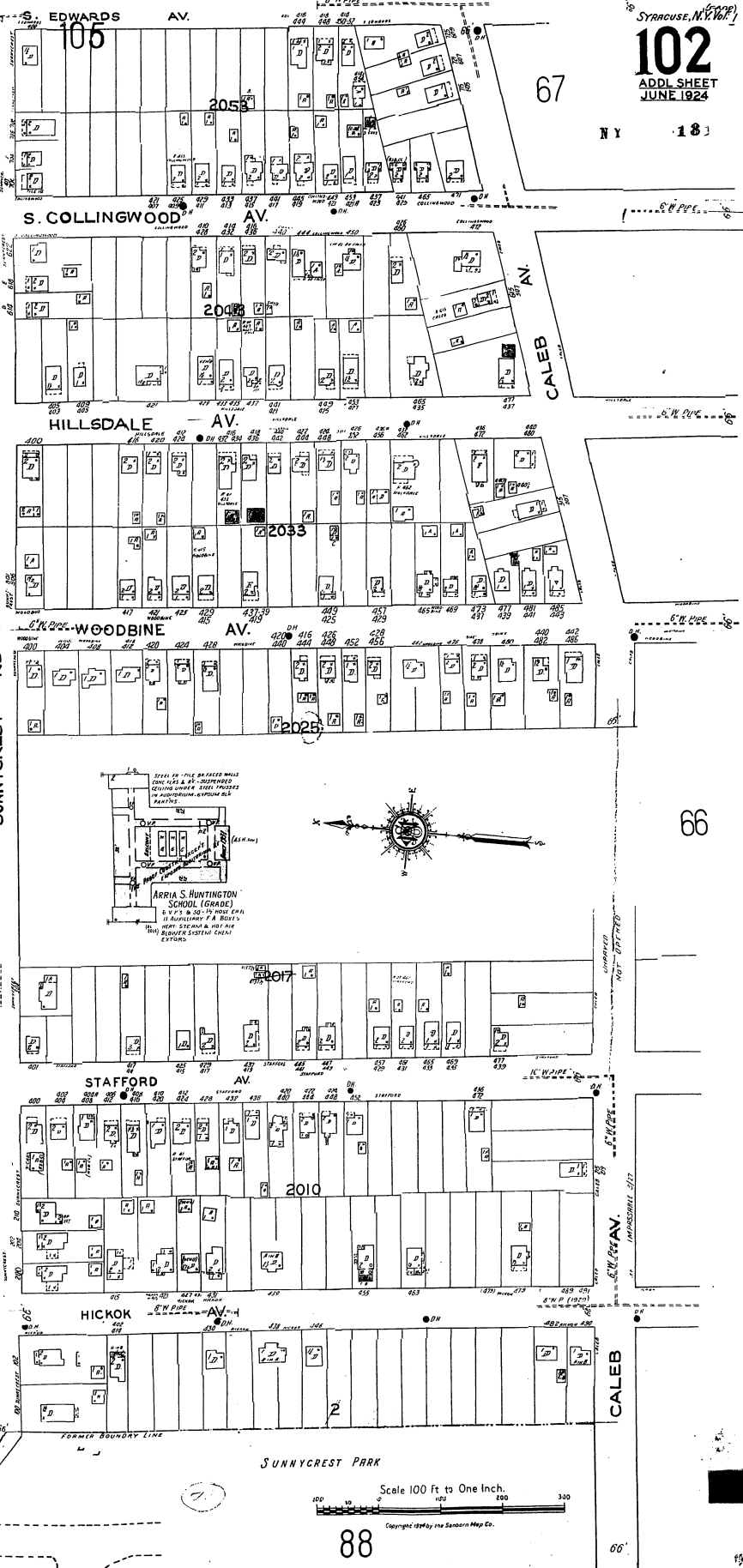
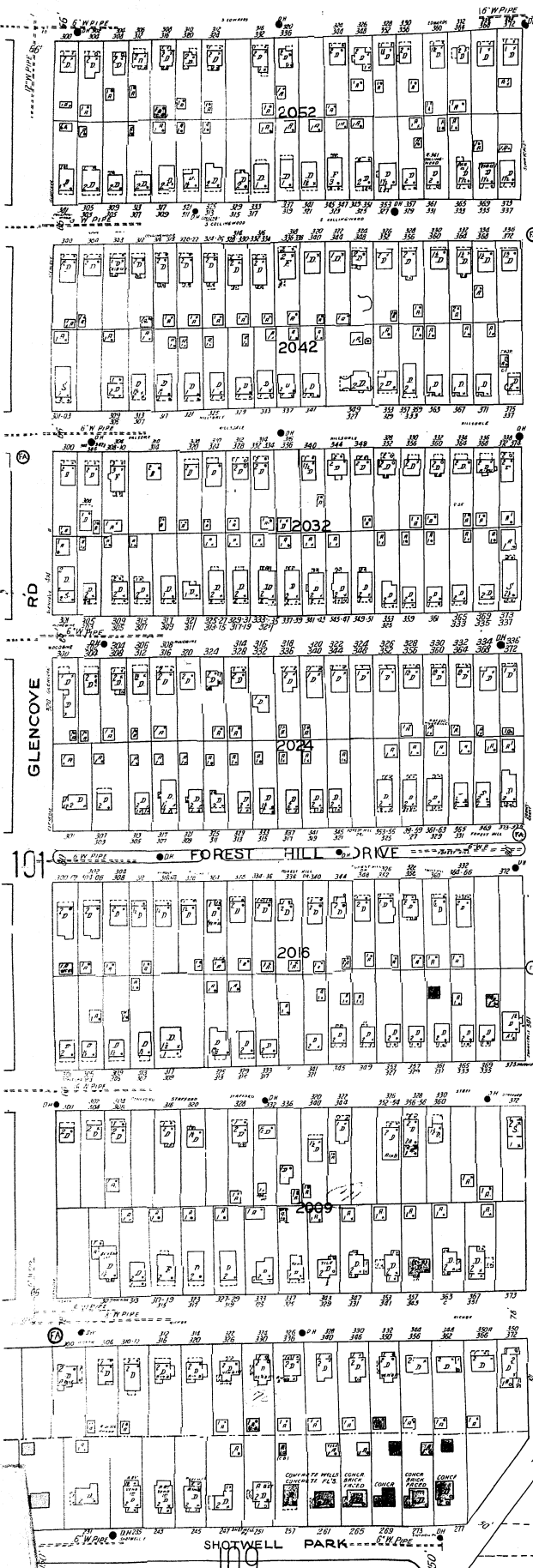
NORTHCLIFF RD

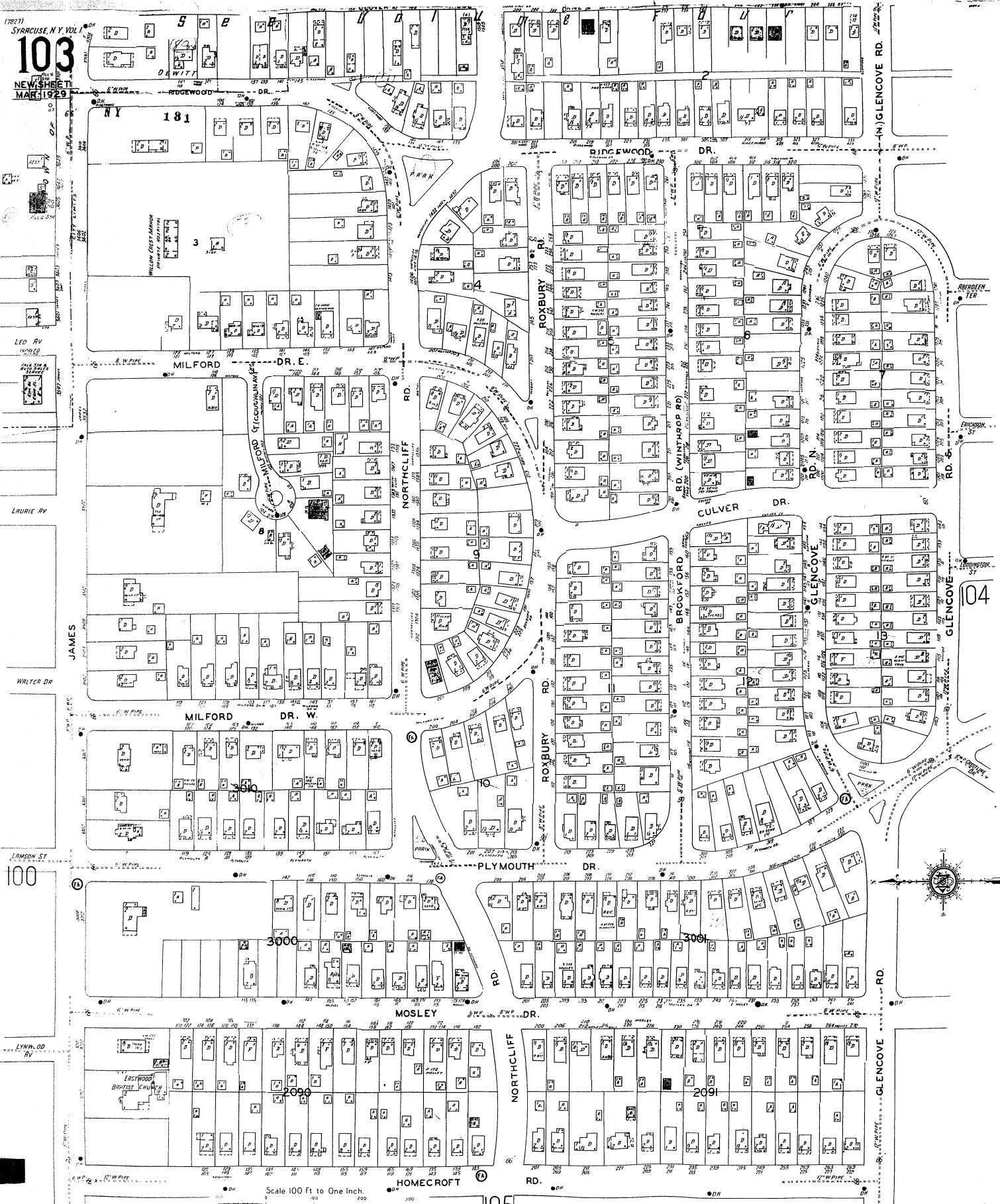
GLENCOVE RD

6" PIPE 0.1

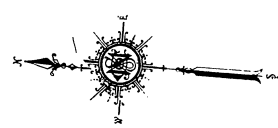


Scale 1/4" = 10' to One Inch





Scale 100 Ft to One Inch.



103

68

67

Scale 100 Ft to One Inch.
Copyright 1924 by the Sanborn Map Co

105

(5002)
SYRACUSE, VOL. 1
105

A00L SHEET
JUNE 1924

100

101

105

105

HOMECROFT RD. **103**

NICHOLS AV.

S. MIDLER AV.

S. EDWARDS AV.

101

104

CHAMPLIN (HOMECROFT RD)

NICHOLS AV.

S. MIDLER AV.

S. EDWARDS AV.

102

NORTHCLIFF RD.

101

CHAMPLIN (HOMECROFT RD)

NICHOLS AV.

S. MIDLER AV.

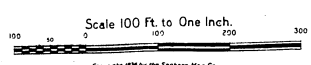
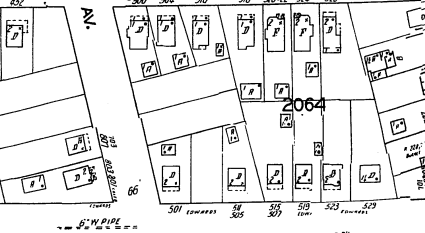
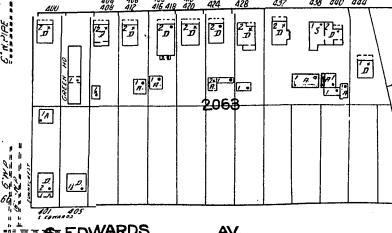
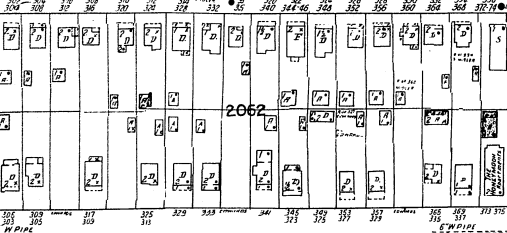
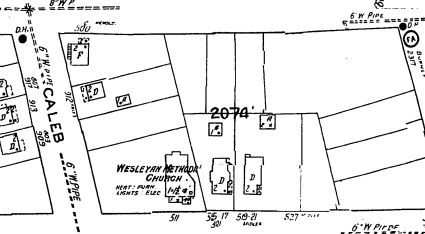
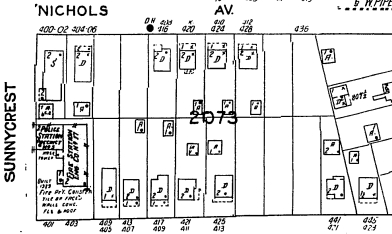
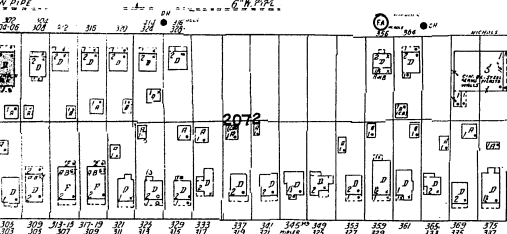
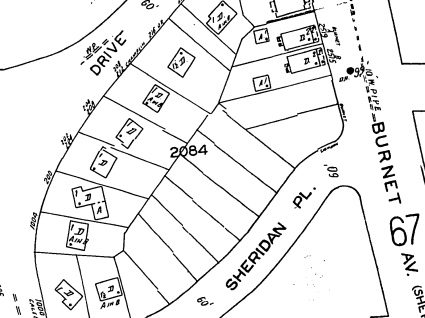
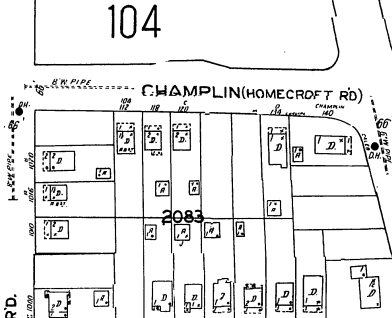
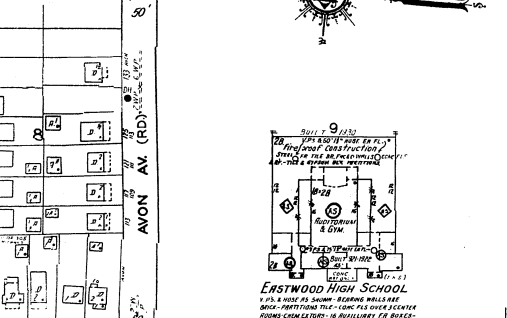
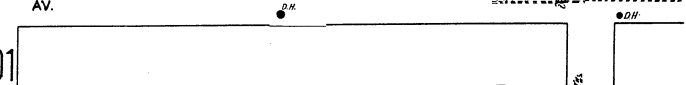
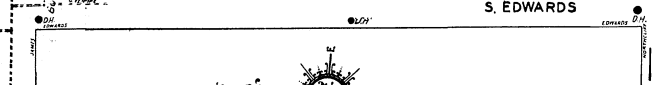
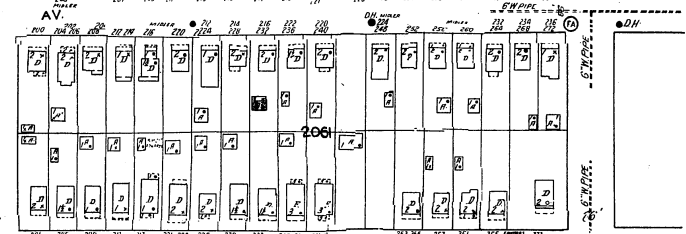
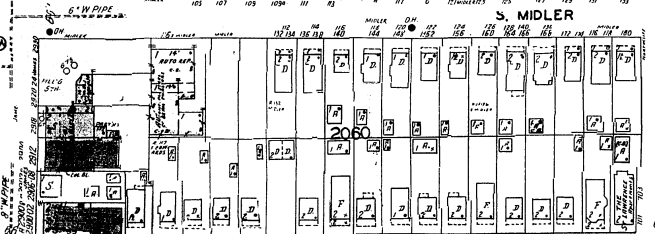
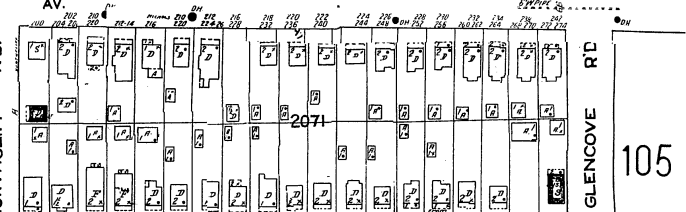
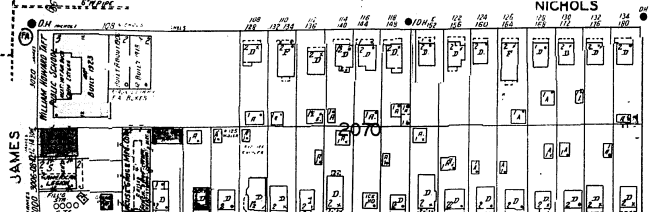
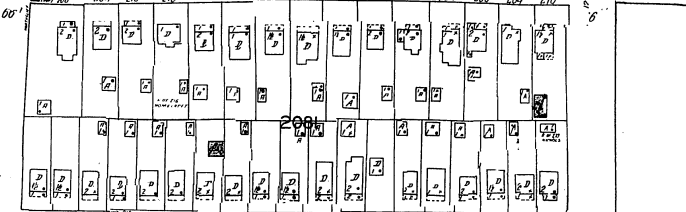
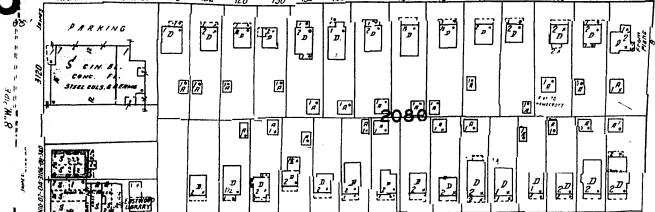
S. EDWARDS AV.

102

105

107

67



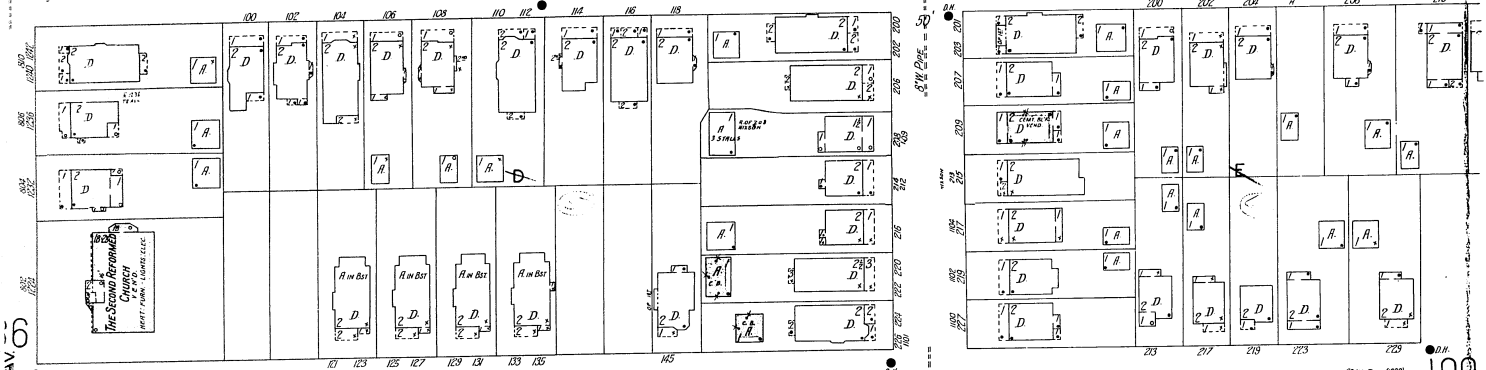
Copyright 1924 by the Sanborn Map Co.

ADDL SHEET
JAN. 1931

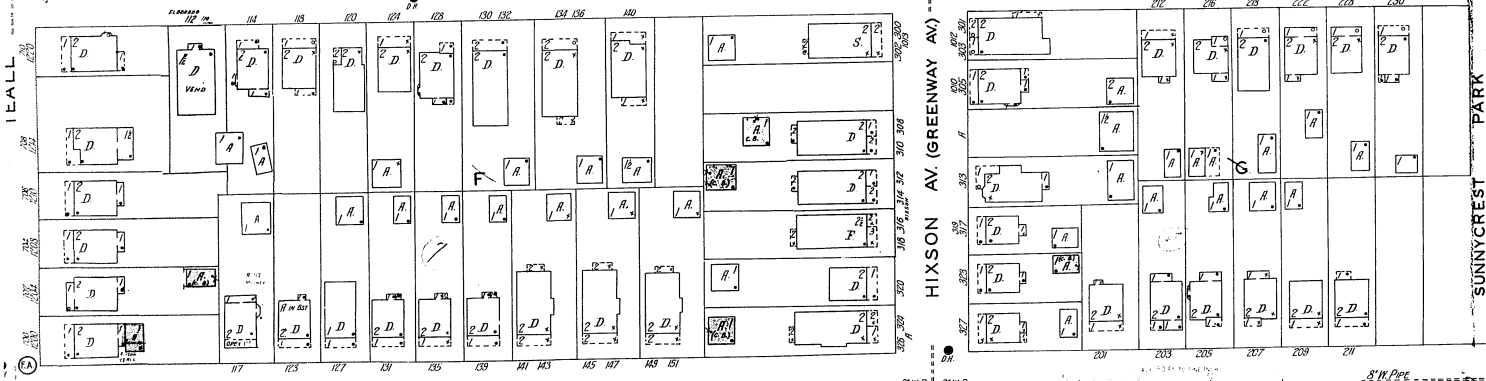
N Y 181



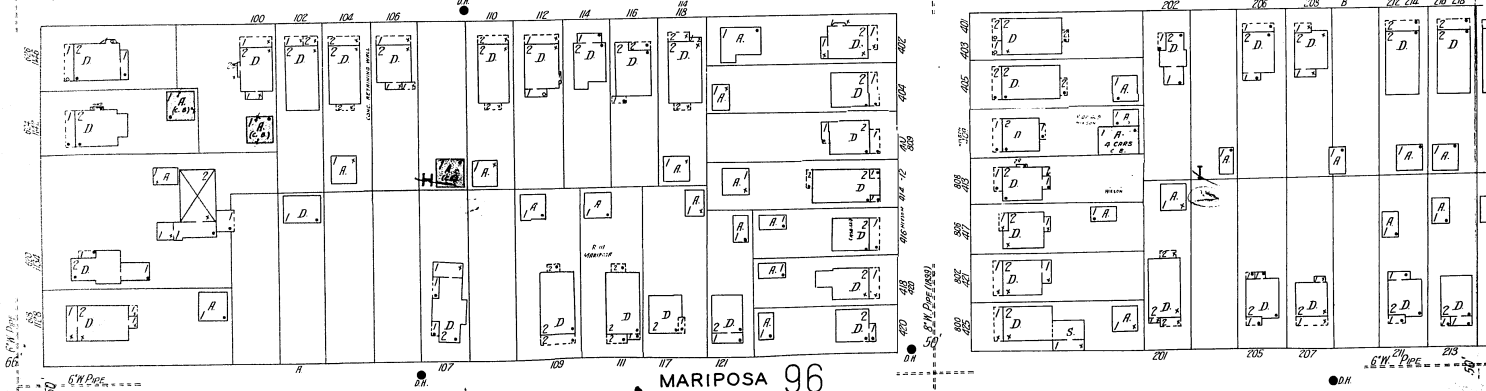
MEL-ROSE AV.



ELDORADO



MOONEY AV. (BUENA VISTA)



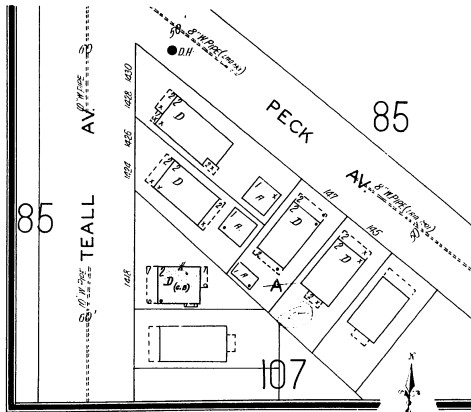
MARIPOSA 96

NY 131

107

ADDL SHEET
JAN. 1931

85



85



AV

TEALL

86

87

88

89

90

91

92

93

94

95

96

97

98

99

100

101

102

103

104

105

106

107

108

109

110

111

112

113

114

115

116

117

118

119

120

121

122

123

124

125

126

127

128

129

130

131

132

133

134

135

136

137

138

139

140

141

142

143

144

145

146

147

148

149

150

151

152

153

154

155

156

157

158

159

160

161

162

163

164

165

166

167

168

169

170

171

172

173

174

175

176

177

178

179

180

181

182

183

184

185

186

187

188

189

190

191

192

193

194

195

196

197

198

199

200

201

202

203

204

205

206

207

208

209

210

211

212

213

214

215

216

217

218

219

220

221

222

223

224

225

226

227

228

229

230

231

232

233

234

235

236

237

238

239

240

241

242

243

244

245

246

247

248

249

250

251

252

253

254

255

256

257

258

259

260

261

262

263

264

265

266

267

268

269

270

271

272

273

274

275

276

277

278

279

280

281

282

283

284

285

286

287

288

289

290

291

292

293

294

295

296

297

298

299

300

301

302

303

304

305

306

307

308

309

310

311

312

313

314

315

316

317

318

319

320

321

322

323

324

325

326

327

328

329

330

331

332

333

334

335

336

337

338

339

340

341

342

343

344

345

346

347

348

349

350

351

352

353

354

355

356

357

358

359

360

361

362

363

364

365

366

367

368

369

370

371

372

373

374

375

376

377

378

379

380

381

382

383

384

385

386

387

388

389

390

391

392

393

394

395

396

397

398

399

400

401

402

403

404

405

406

407

408

409

410