





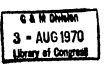
Paste over New Index of May, 1927, which is now void.

NEW INDEX, JANUARY, 1942

SYRACUSE, N. Y., VOL. TWO

Main index table listing streets and their corresponding page numbers, organized in columns with street names and page numbers.

\* Indicates only one side of Street shown.





Replaces ADDI Index of Feb., 1944, which is now void.

### Additional Index, February, 1946

Syracuse, N. Y., Vol. Two

Note: Place over ADDI Index of

### ADDITIONAL INDEX, FEBRUARY, 1948

Syracuse, N. Y., Vol. Two

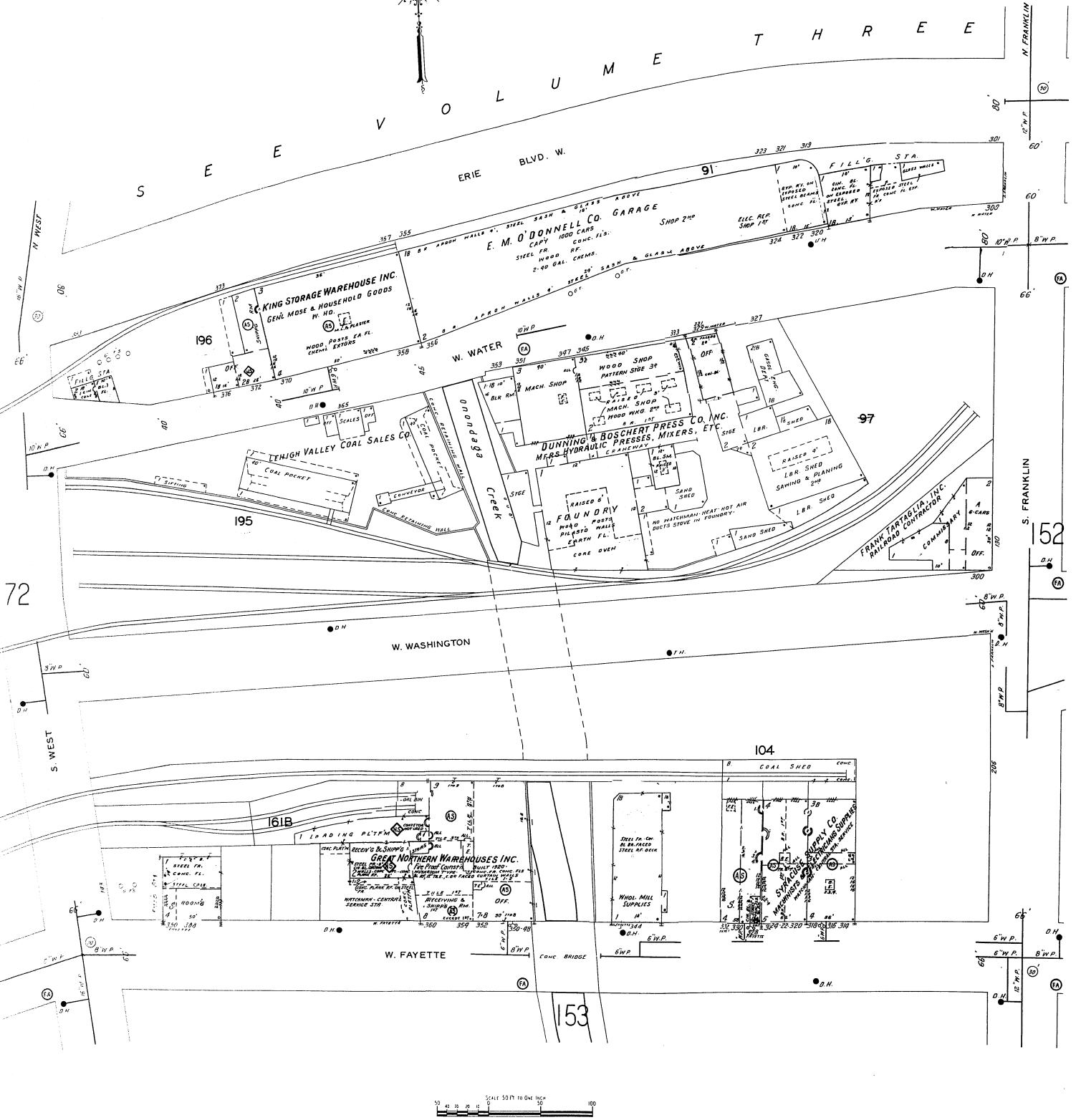
Note: Place over ADDI Index of Feb., 1945, which is now void.

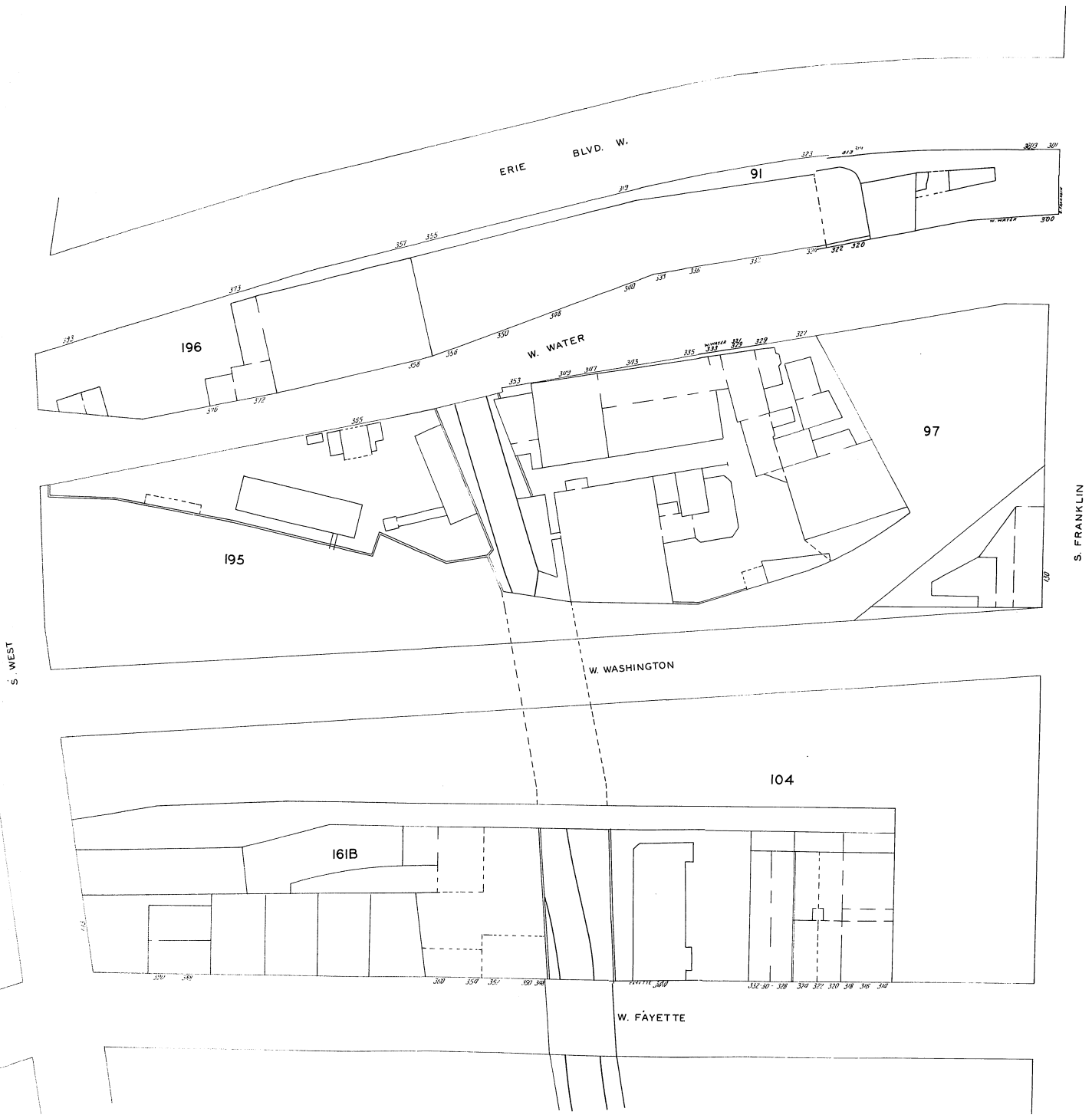
### ADDITIONAL INDEX, FEBRUARY, 1950

Syracuse, N. Y., Vol. Two

STREETS		C	sheet	Syracuse, N. Y., Vol. Two	
	B	Carrier Corp., Warehouse, .....	166	Niagara-Mohawk Power Corp., Fayette St. Sub-station, .....	170
	B	Centennial Gardens Apartments, .....	236	O	
Bradford Court, .....	232	City Lines & Trawl Supply Co., .....	175	O'Donnell, E.M., Co., Garage, .....	151
	C	Civic Theatre, .....	158	Our Lady of Lourdes R. C. Church, .....	248
	C	Creston Building, .....	156	P	
Centennial Ave., .....	206	D		P.B. & H. Moulting Co., Wood Working, .....	159
Clarence, .....	100-109	Dey Bros. Co., Furniture Warehouse, .....	153	Pleasantly Hotel, .....	152
	G	F		Protectoral Products Co., .....	166
Glen, W., .....	100-224	Fairway Packing Corp., .....	153	S	
	M	H		St. Mary's Eastern Orthodox Church, .....	228
Maxwell Court, .....	212	Halbert W. Smith Technical & Industrial High School, Annex No. 5, .....	192	Schifer Folding Box Corp., Paper Box Mfg., .....	170
	O	L		Singer Sewing Machine, Sales & Service, .....	154
Caldale Court, .....	252	Lincoln Garage, .....	152	Smith, H.W., Technical & Industrial High School, Annex No. 5, .....	192
Oncasaga Creek Parkway, .....	233	National Bank & Trust Co., .....	152	Syracuse Furniture Forwarding Co., Storage & Loft Building, .....	154
	SPECIALS	Supply Co., W.F., .....	178	Paper Box Co., .....	178
	A	Lipe-Rohway Corp., Plant #1 & Plant #2, .....	174	Supply Co., Merchants & Electricians Supplies, .....	151
	A	L. O. O. M., .....	163	Transit Corp., Bus Garage, .....	168 & 202
Alling & Cory Paper Co., Whol. Paper, .....	174	M		University, W.A.S. & Shops, .....	155
American Legion Building, .....	152	Morgan Coal Co., .....	183	T	
	B	N		Tartaglia, F., Inc., Railroad Contractor Commissary, .....	151
Briks, Inc., Bldg., .....	223	New Apostolic Church, .....	226	U	
Byree Dairy Co., .....	197	Process Gears Co., Sewing Machine Mfg., .....	159	U.S. Army Organized Reserve Corps, .....	160
		York Tel. Co., Construction Dept. & Off., .....	214	Unity Church of Truth, .....	162

\* Indicates only one side of Street shown







S E E V O L U

ERIE BLVD. W.

T H R E E

W. GENESEE

CLINTON PARK

SQUARE (2)

W. WATER

W. WASHINGTON

W. FAYETTE

N. CLINTON

JAMES

ERIE BLVD. E.

E. GENESEE

CLINTON


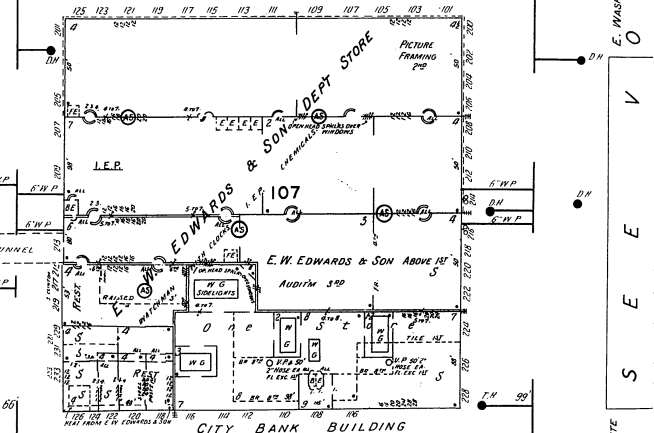
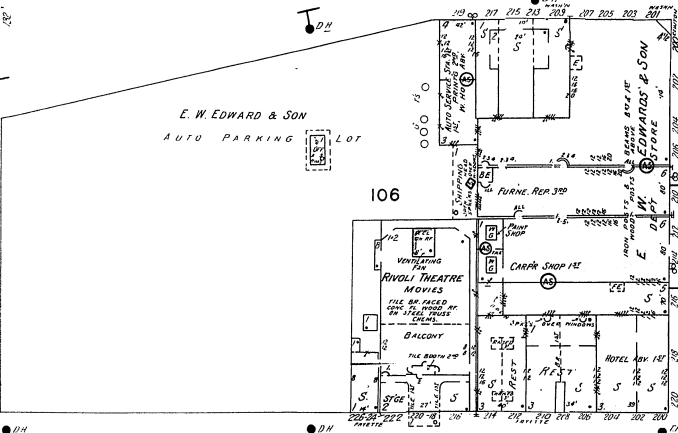
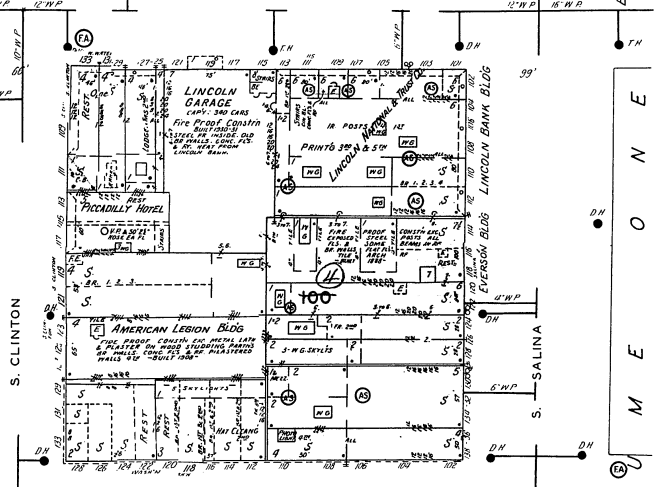
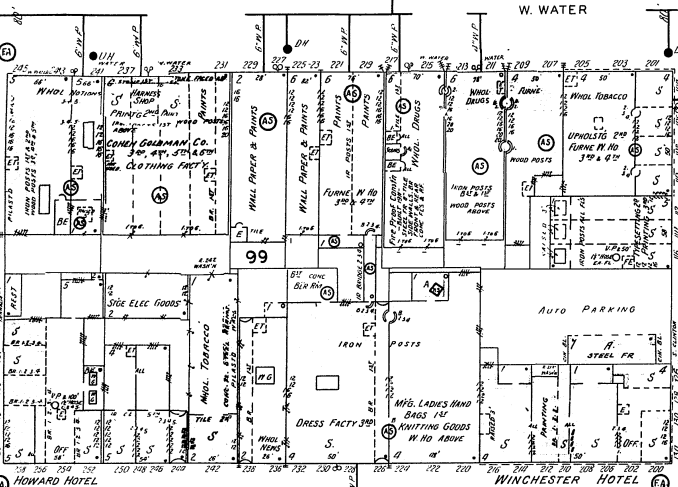
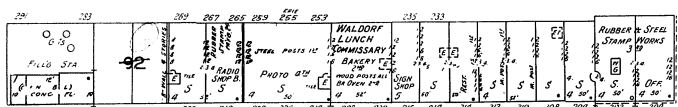
SALINA

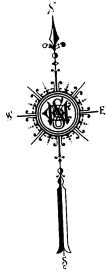
WASHINGTON

E. WASHINGTON

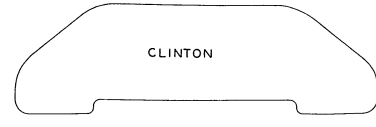
V O L

FAYETTE

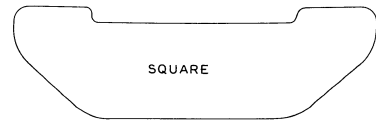




W. GENESEE

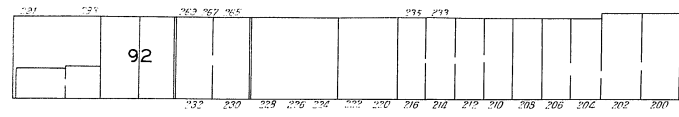


CLINTON



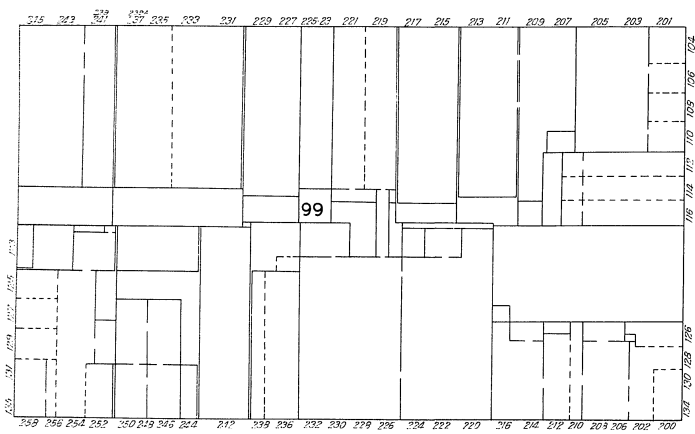
SQUARE

ERIE BLVD. W.



92

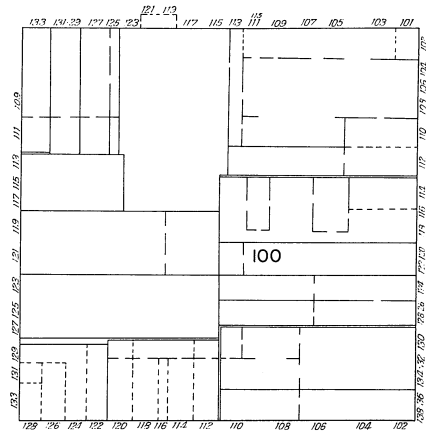
W. WATER



99

S. FRANKLIN

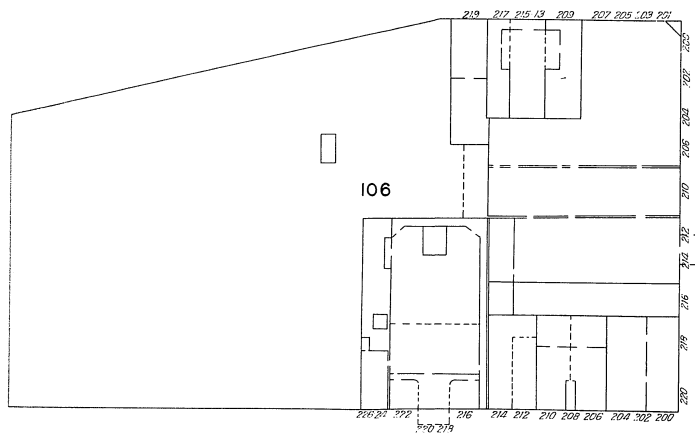
S. CLINTON



100

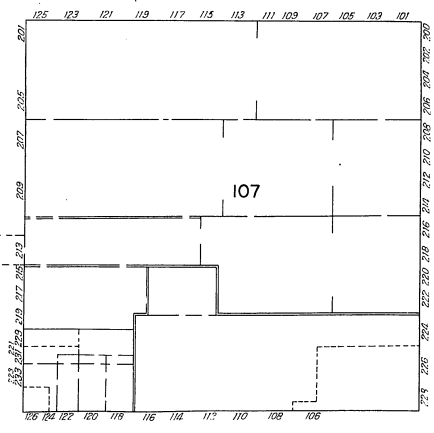
S. SALINA

W. WASHINGTON




106

W. FAYETTE



107



153

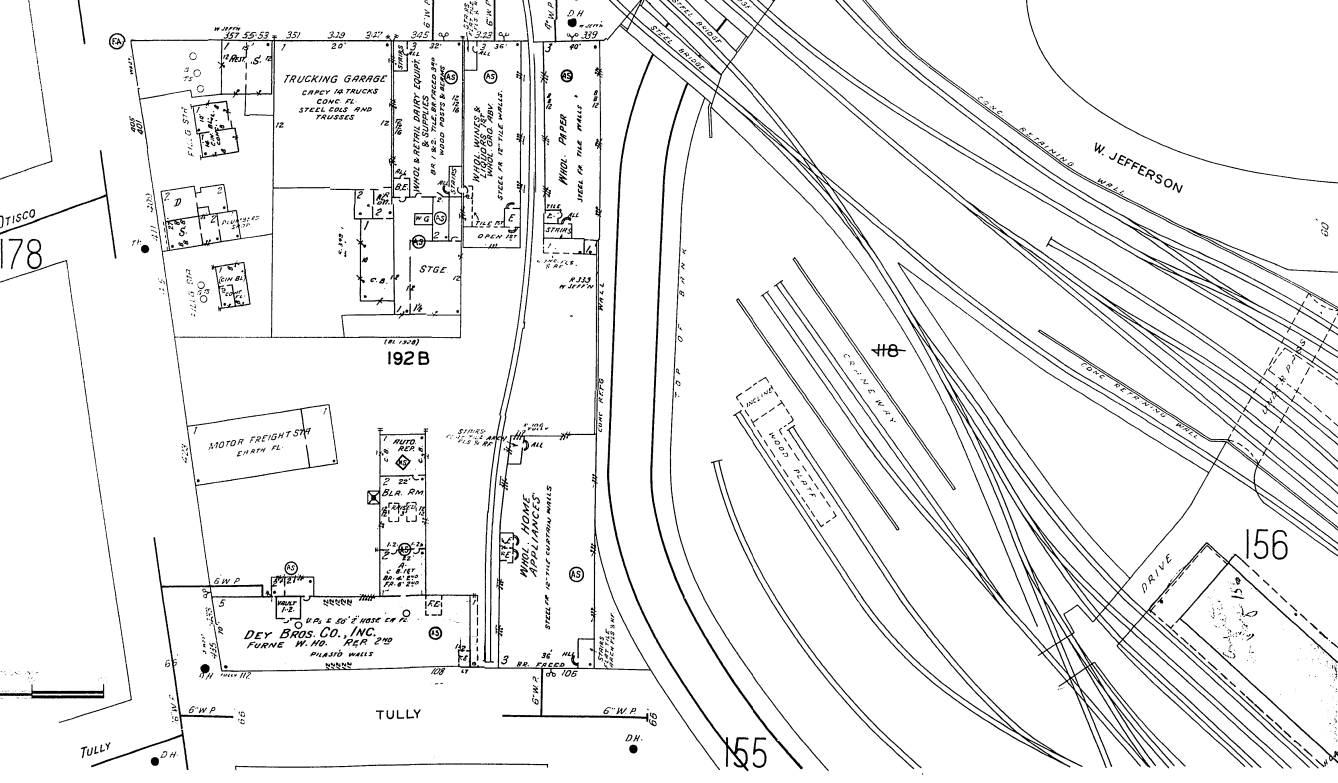
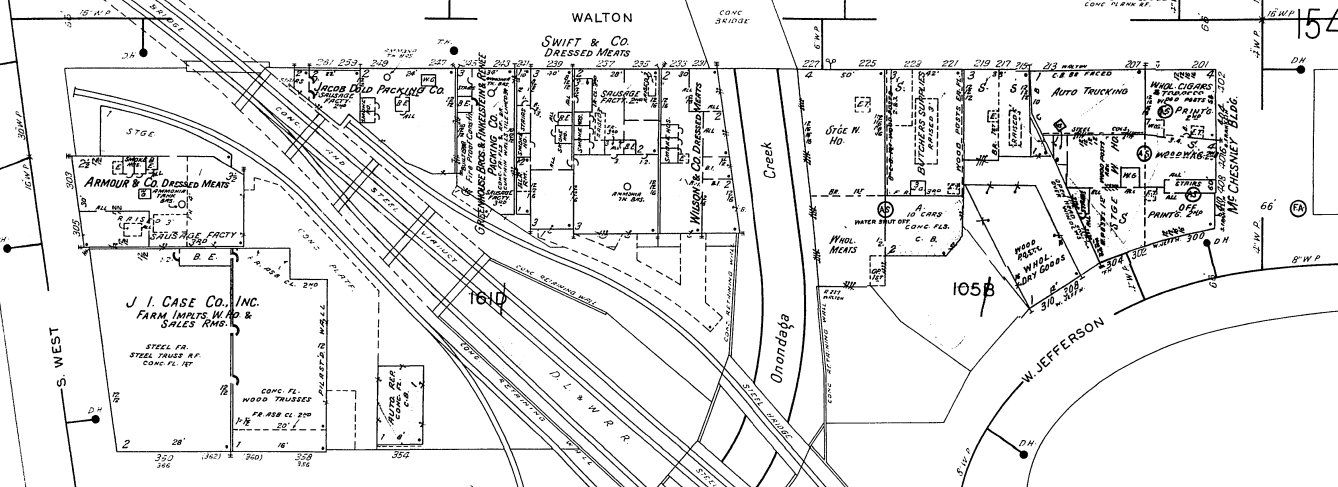
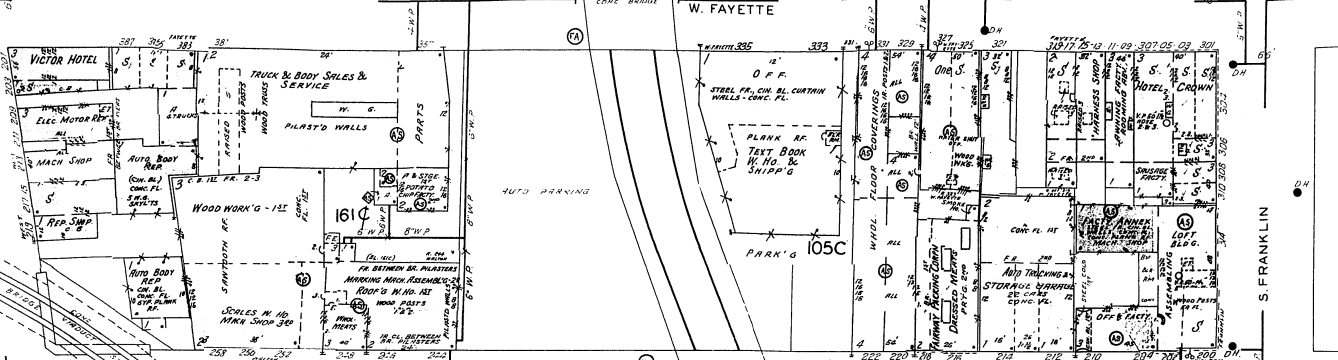
"R"  
FEB. 1943

Y . . . . 133

51

172

54



OTISCO  
178

192B

TULLY

155

156

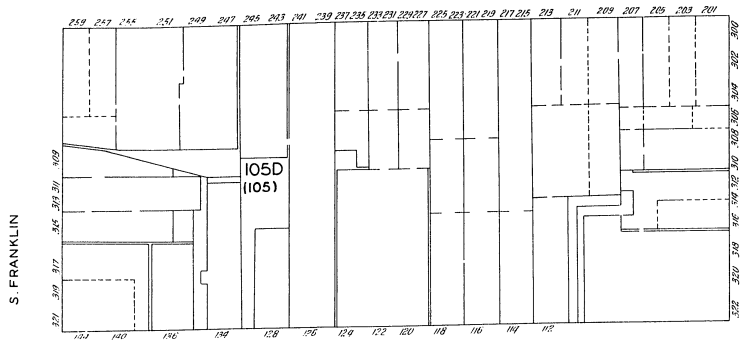


30

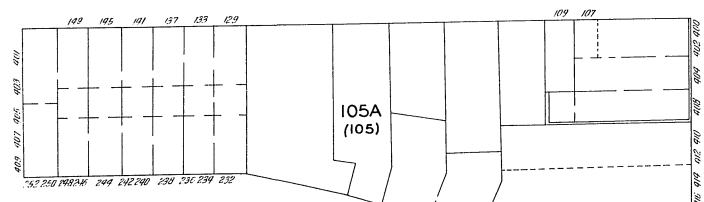


N. Y. . . 132

W. FAYETTE

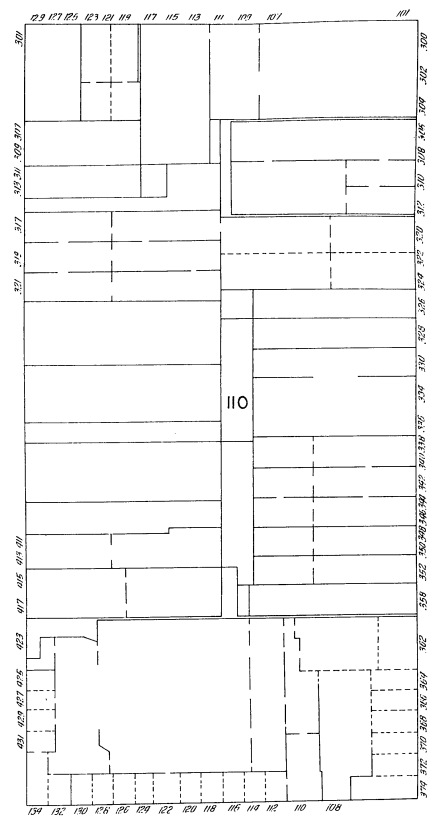


WALTON


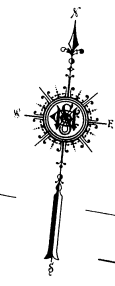


W. JEFFERSON

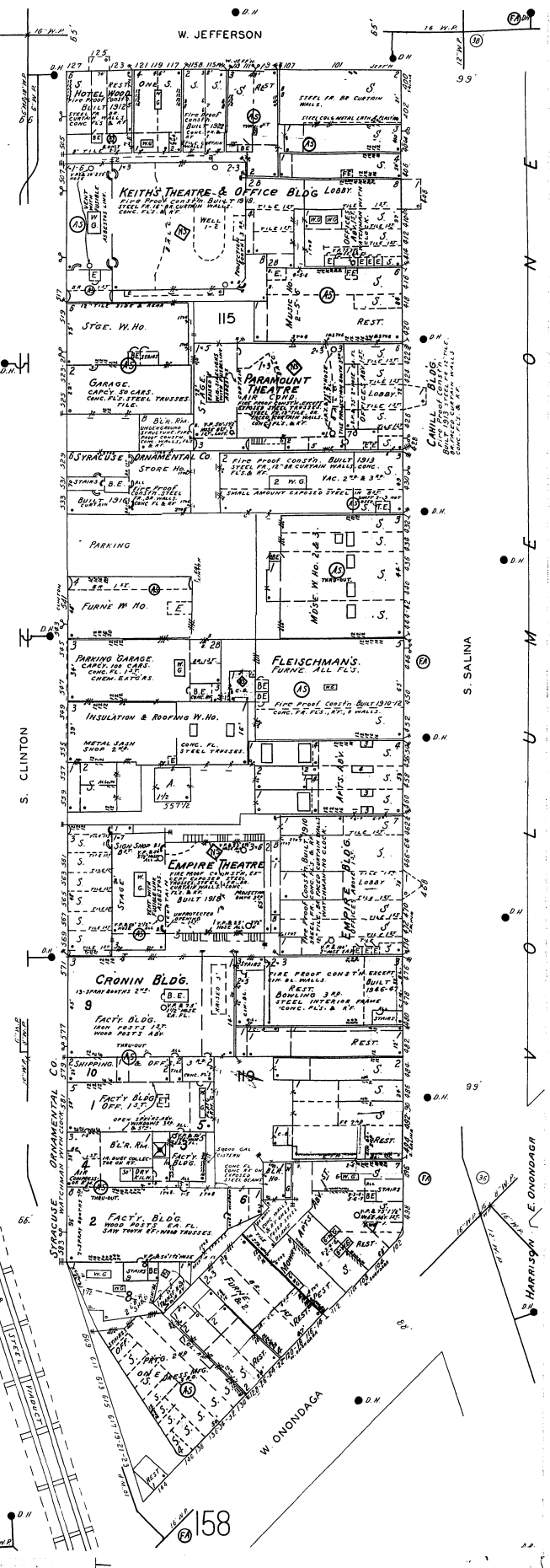
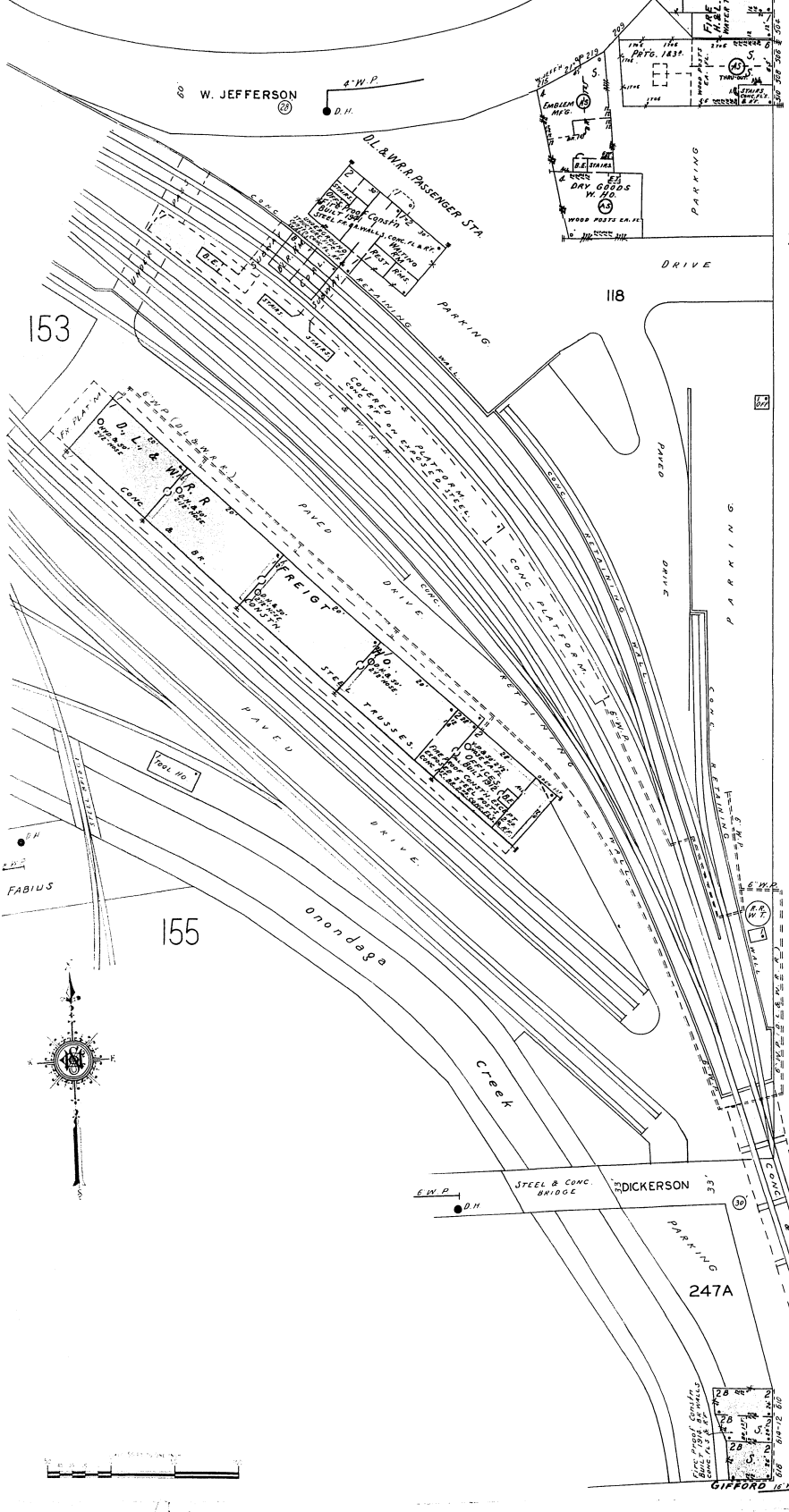
S. CLINTON



S. SALINA







W. JEFFERSON

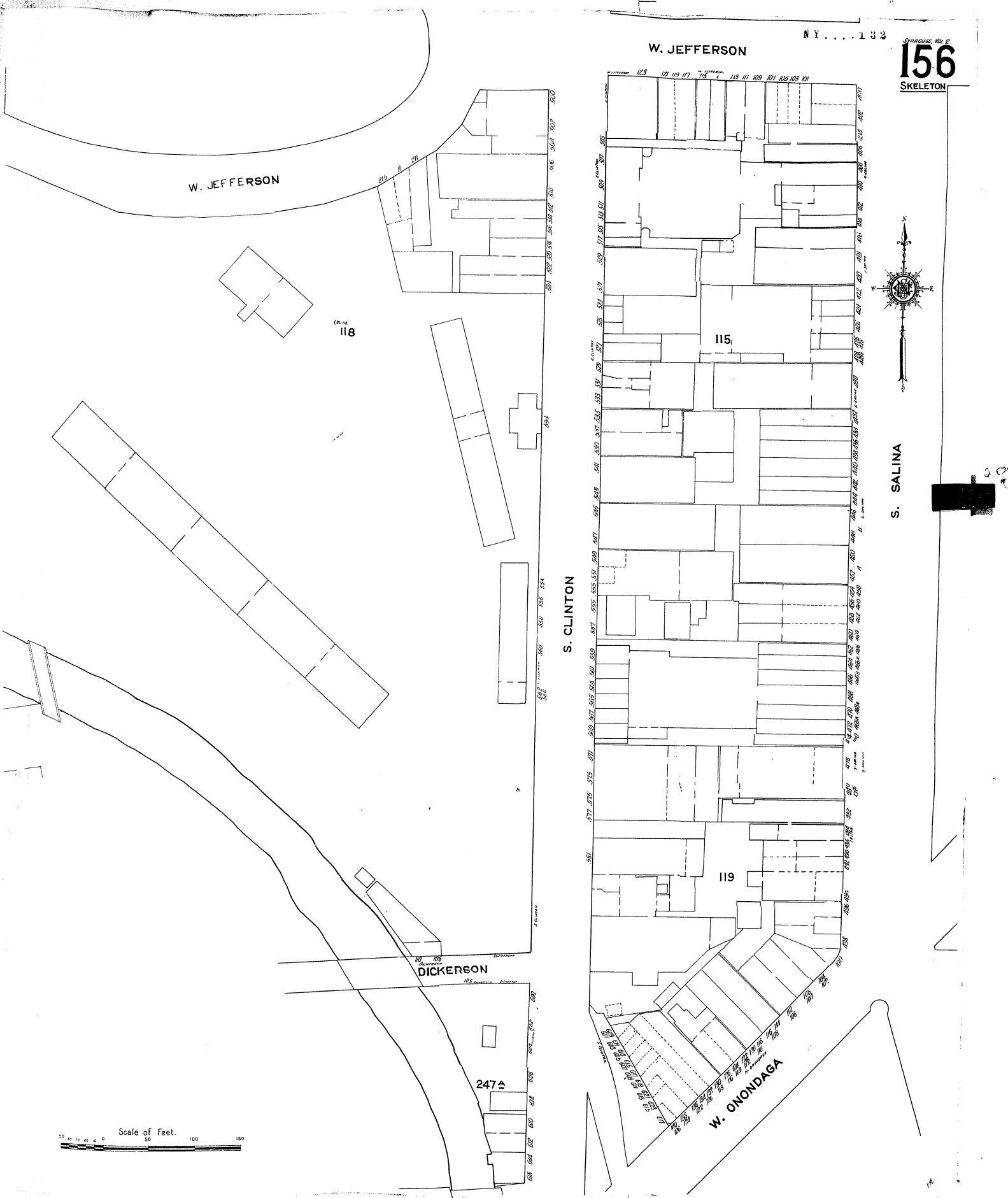
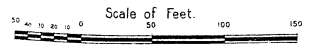

W. JEFFERSON

PL. NO.  
118

S. CLINTON

W. ONONDAGA

S. SALINA



157

155

GIFFORD

SEYMOUR

82

158

S. WEST

W. ONONDAGA

S. ONEIDA

188

ONONDAGA

Onondaga Creek

ONEIDA

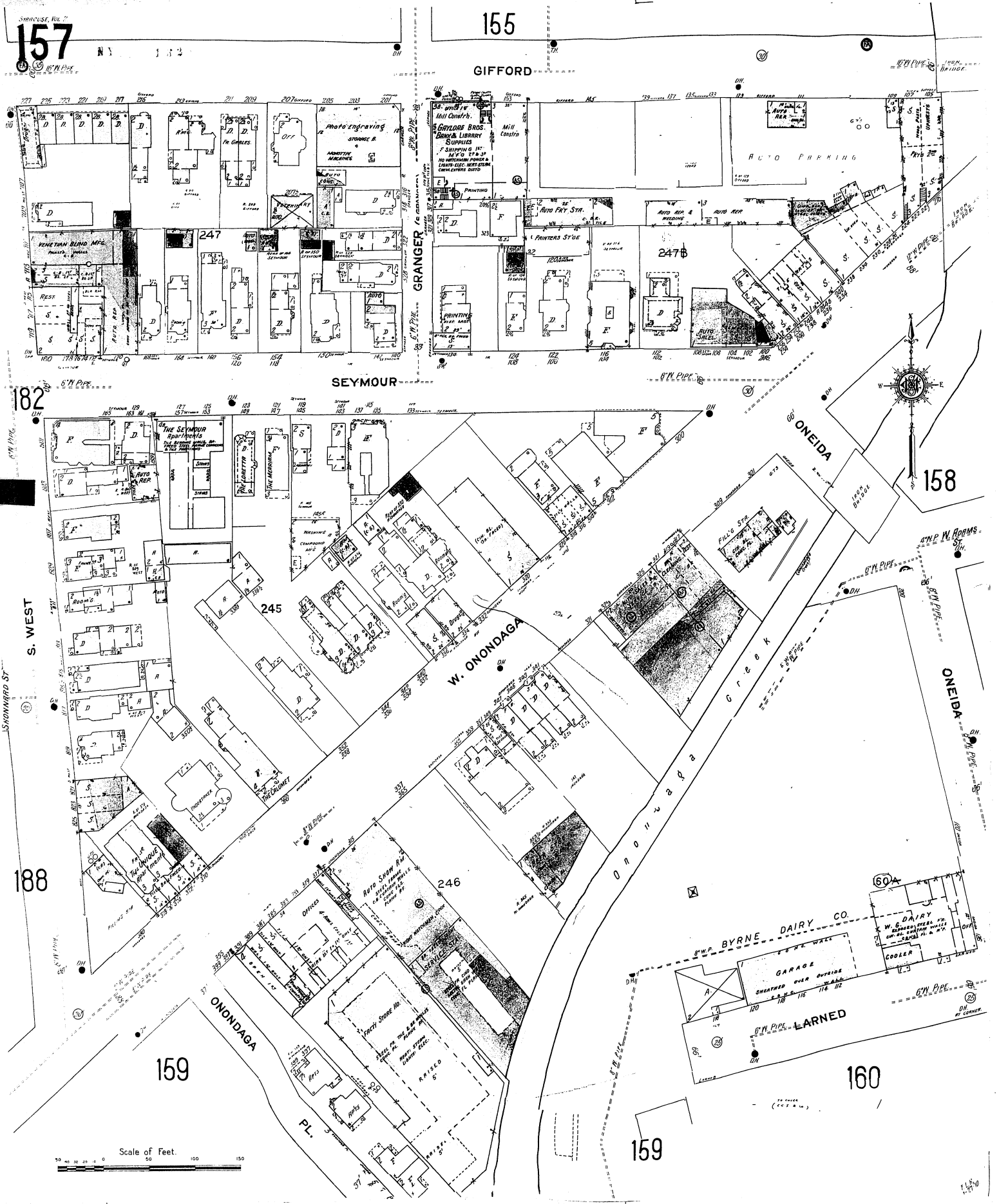
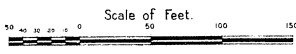
159

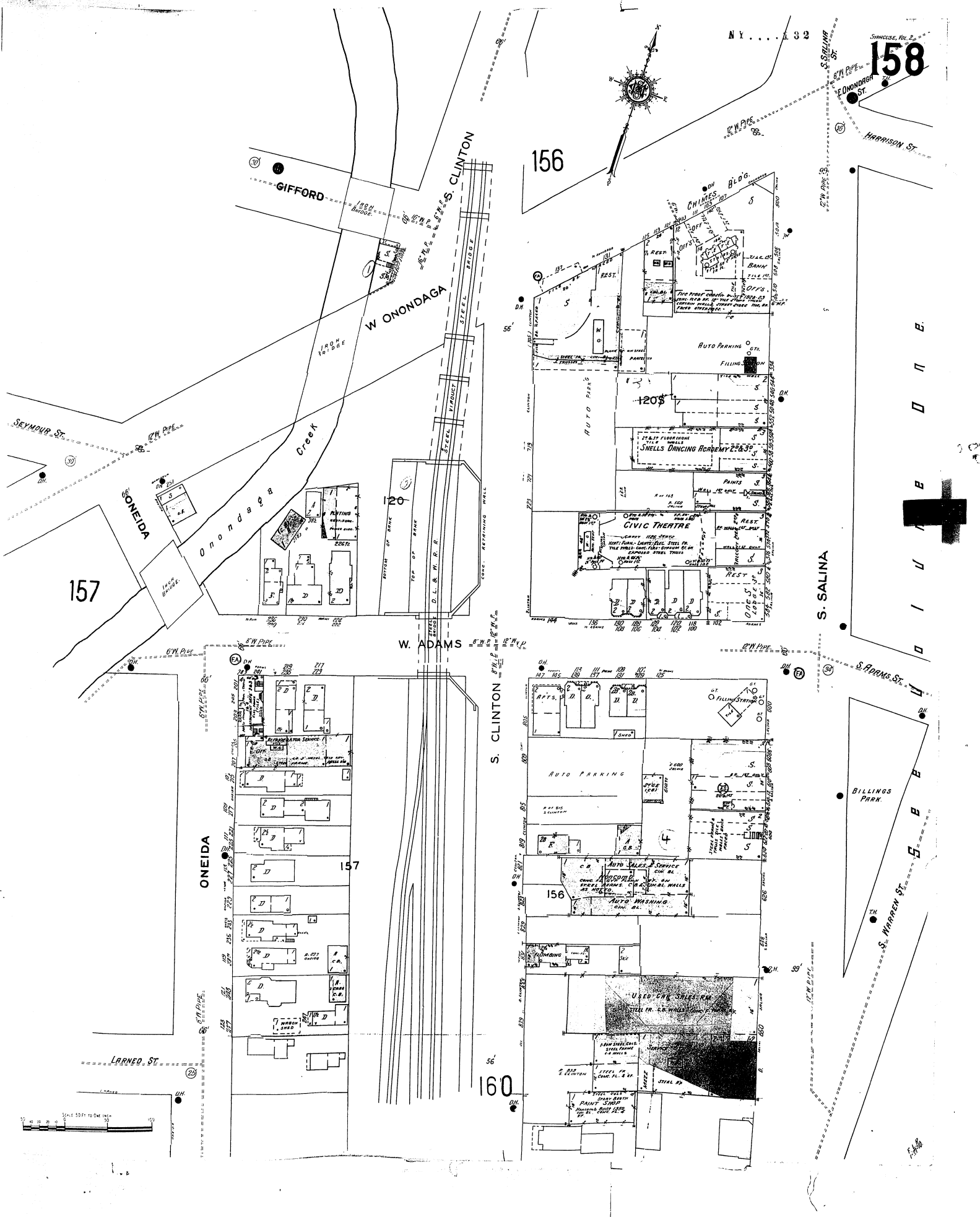
159

160

BYRNE DAIRY CO.

W. G. DAIRY





158

156

157

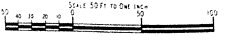
120

1205

157

156

160



SYRACUSE No. 2  
**159**  
N.Y. ... 133  
188

S. WEST ST

KIPPERS

W. ONONDAGA



157

ONONDAGA PL.

ONONDAGA GENERAL HOSPITAL

CREEK

LARNED

160B

TEMPLE

IRON BRIDGE

160

LINCOLN AV.

MIDLAND

164

AV.

ONONDAGA

160C

SEVILLA APARTMENTS

KING

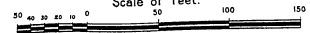
IRON BRIDGE

W. TAYLOR

165

KING LOREN

Scale of Feet.





157

LARNED

**G.C. HANFORD MFG CO**  
Mfrs of Proprietary Medicine  
Painting & Signaling  
Auto Sales & Storage  
Cabinet, Block Center

160B

159

160C

WOLFF & DUNGEY  
PROPERTY SHOP

FOUNDRY

U.S. ARMY ORGANIZED RESERVE CORPS.

157 (1)

TEMPLE

ONEIDA

160D

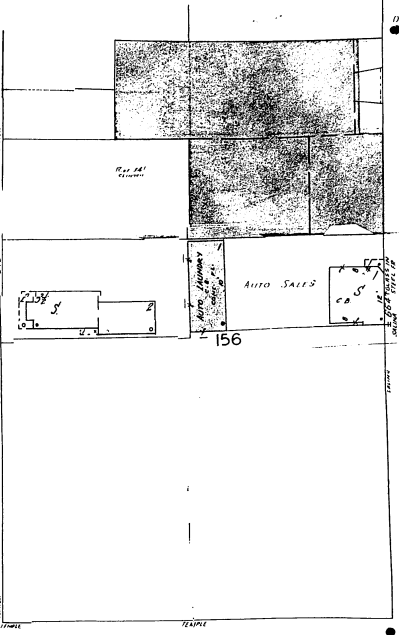
W. TAYLOR

158

56

S. CLINTON

S. CLINTON  
166




140A

AUTO SALES & SERVICE

S. SALINA

165

Scale of Feet.

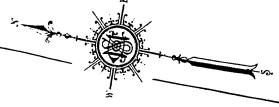




162

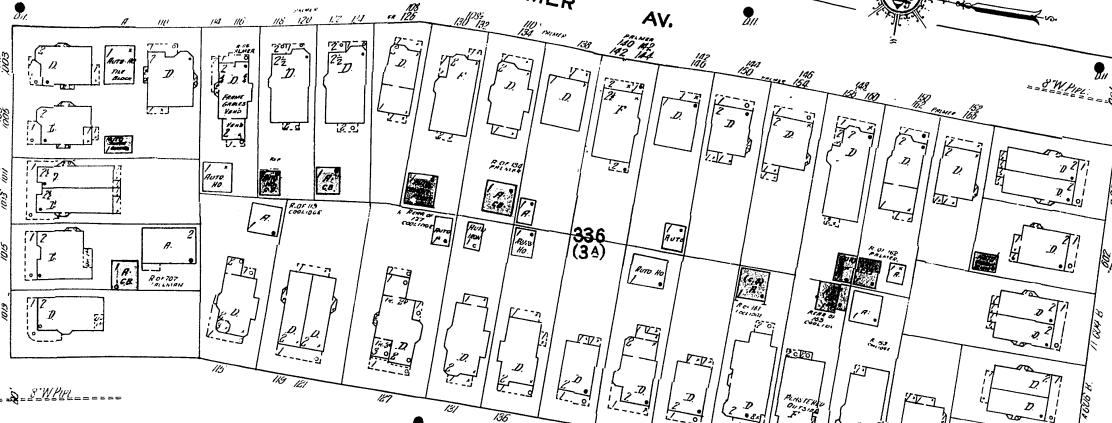
199

PALMER AV.

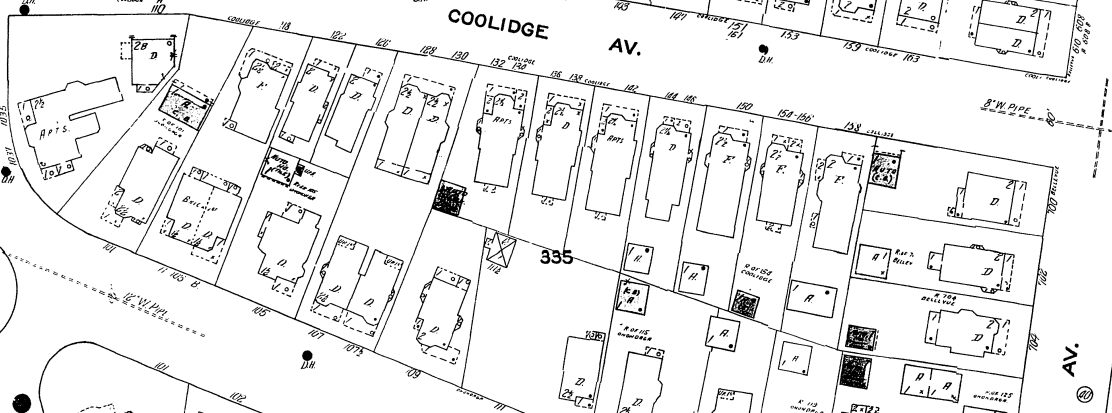


163

TALLMAN



COOLIDGE AV.

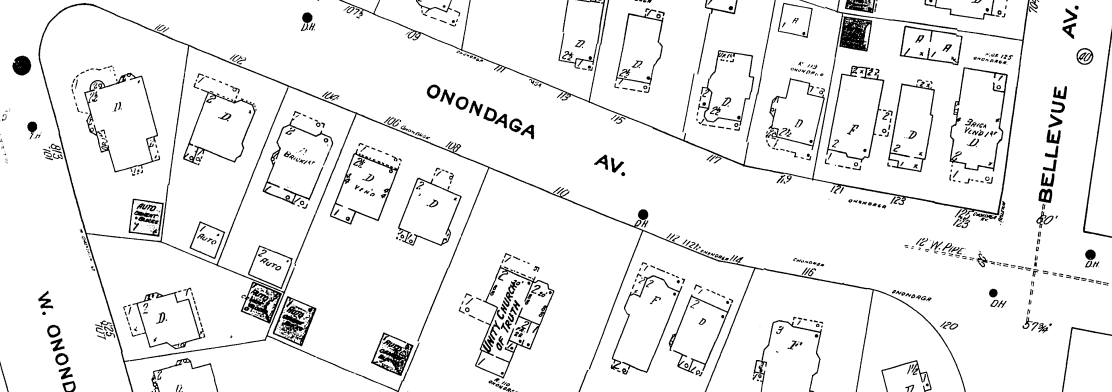


161



335

ONONDAGA AV.



206

BELLEVUE AV.

198

W. ONONDAGA ST.

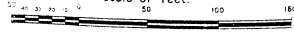
482



197

MALCOLM ST.

Scale of Feet.



163

NY 132

161

161

W. ONONDAGA

163

334 A

TALLMAN

199

162

W. ONONDAGA

333 (233)

164

SOUTH AV.

WHITE

RICH

334 B (234 B)

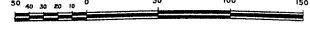
163

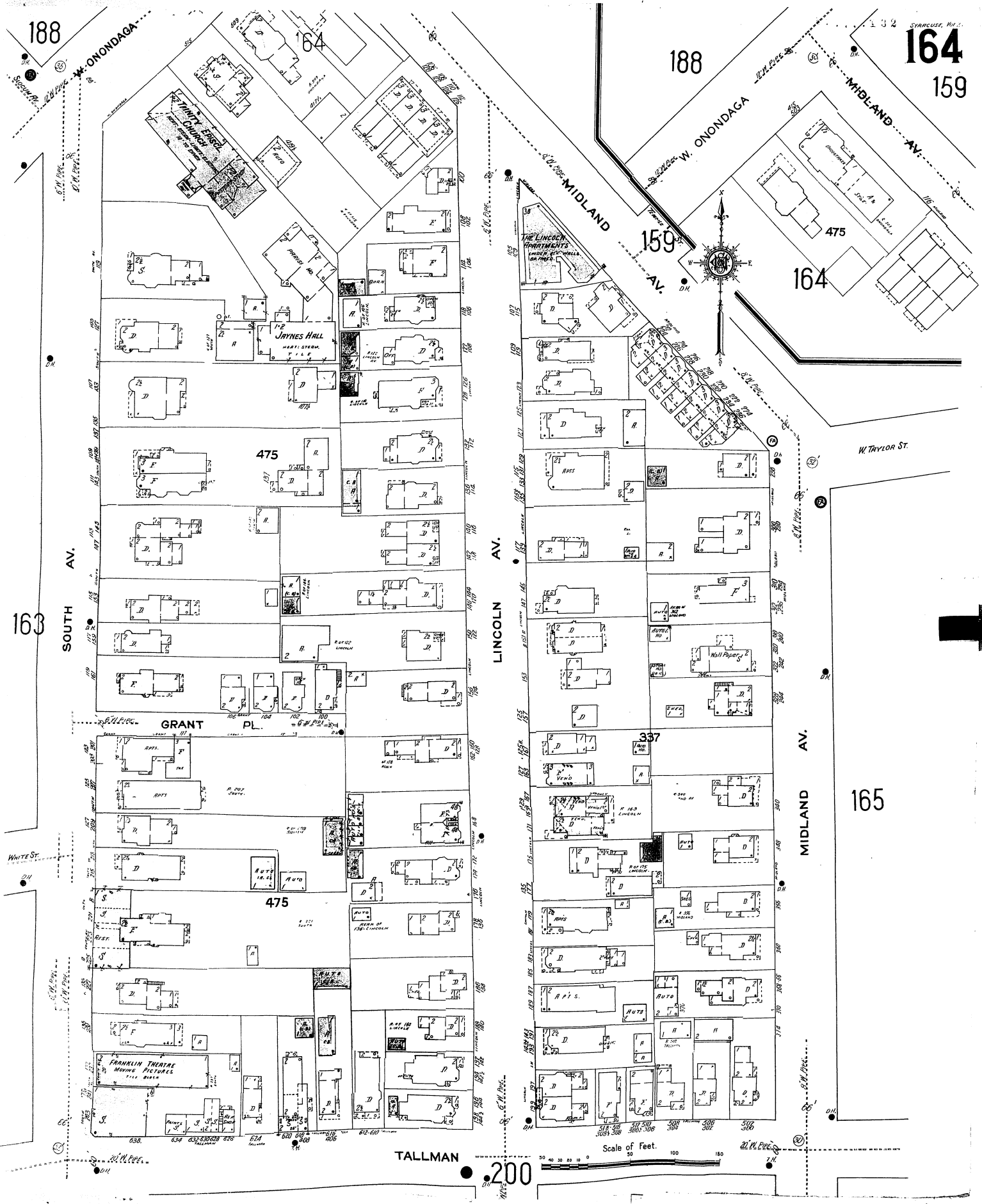
TALLMAN

199

Hudson St.

Scale of Feet.





188

164  
159

188

159

164

163

SOUTH AV.

LINCOLN AV.

MIDLAND AV.

165

TALLMAN

200

Scale of Feet.

100

150





167

SYRACUSE, Vol. 2

See Volume Three

73

W. FAYETTE

167

NELSON

168

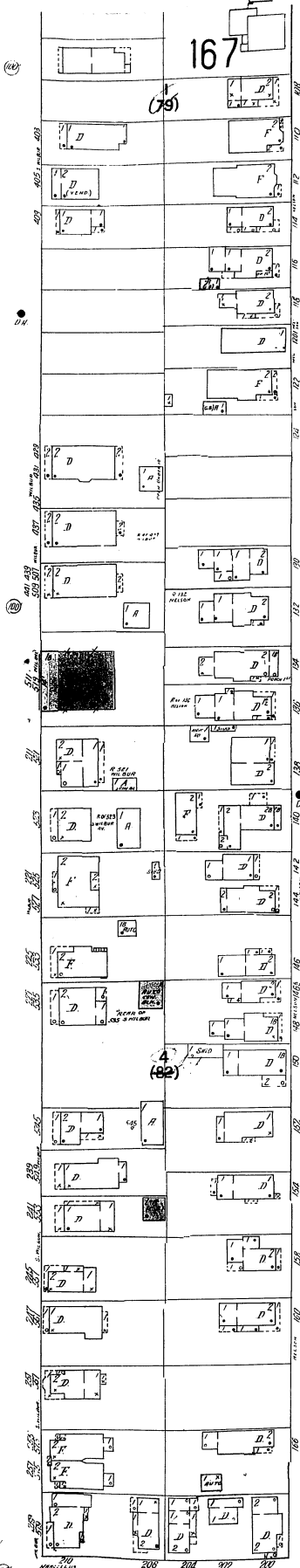
WHITNEY AV. T H B B

COLLEIDGE AV. U D I U M B

COLLEIDGE AV. B B B

S. WILBUR AV.

249



167

(79)

(82)

W. MARCELLUS

173

168

W. FAYETTE

MAGNOLIA

174

Scale of Feet. 0 50 100 150

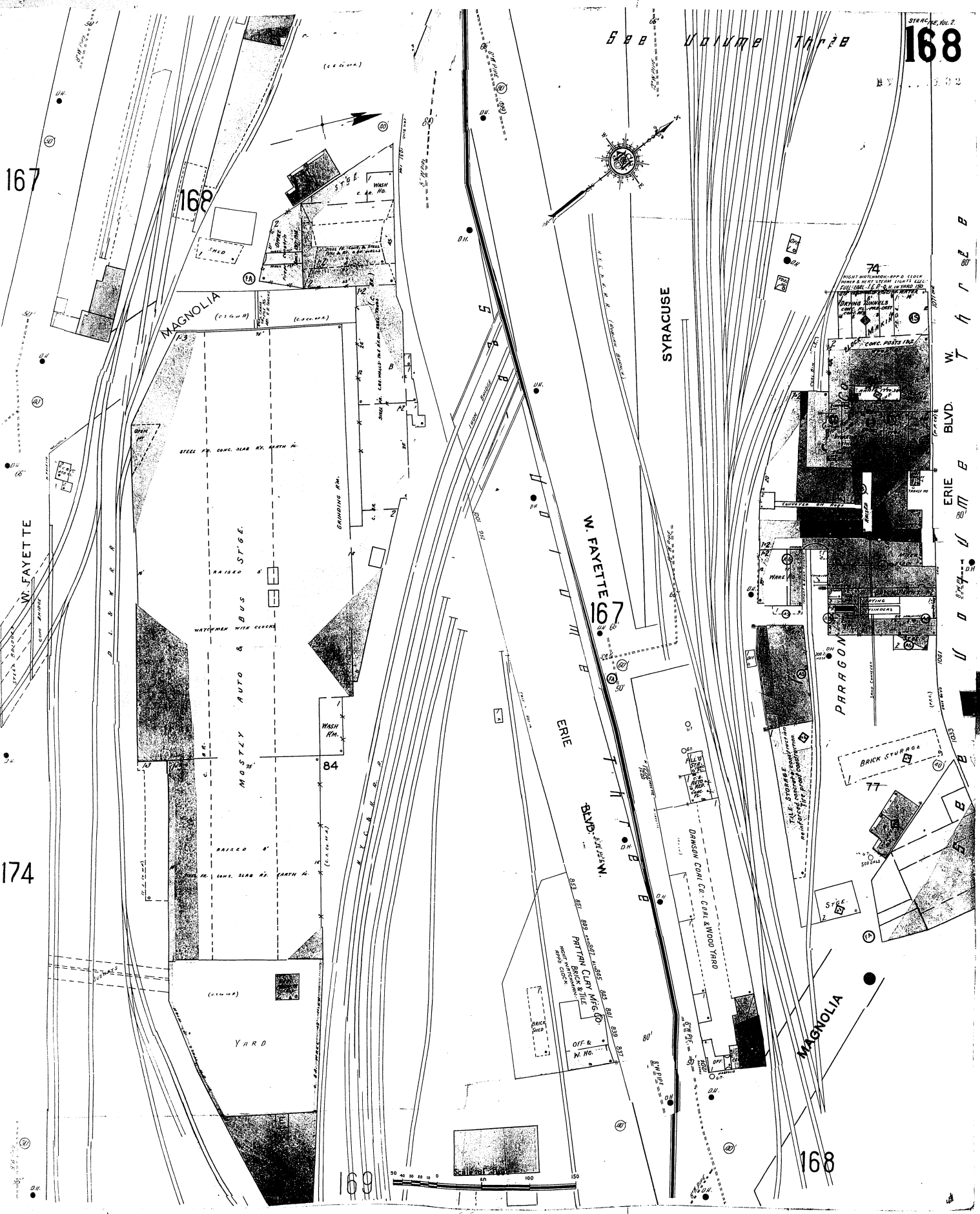
167

168

174

169

168



SYRACUSE  
W. FAYETTE ST.  
ERIE BLVD.  
MAGNOLIA

W. FAYETTE ST.

PARRAGON

MAGNOLIA

SYRACUSE

MAGNOLIA

MOSTLY AUTO & BUS ST'GE.


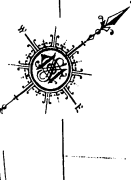
YARD

PARTN. CLAY MFG. CO.  
PARTN. BRICK & TILE  
MFG. CO.

DANSON COAL CO. COAL & WOOD YARD

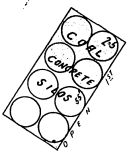
BRICK STORAGE

DRIVING TUNNEL  
CONC. PAVTS INS.



169

VOLUME THREE  
B'ld W.



AMOS - RICE COAL CO. INC.  
NIGHT WATCHMAN 11:00 CLOCK



168

W. FAYETTE



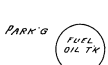
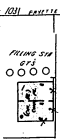
S. GEDES  
EDUC. TRAINING HALL

295

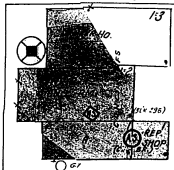
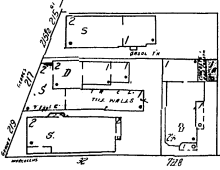
170

174

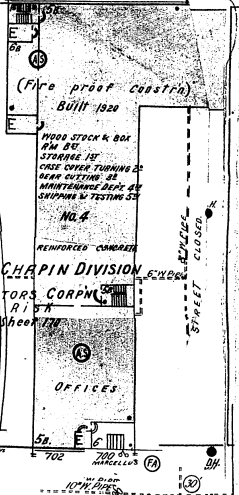
W. FAYETTE



296  
(PL 296)

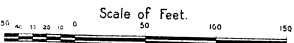


BROWN - LIFE - CHAPIN DIVISION  
GENERAL MOTORS CORP.  
MUTUAL FIRE  
For Report See Wheel 174



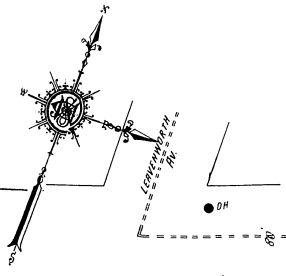
MARCELLUS

175



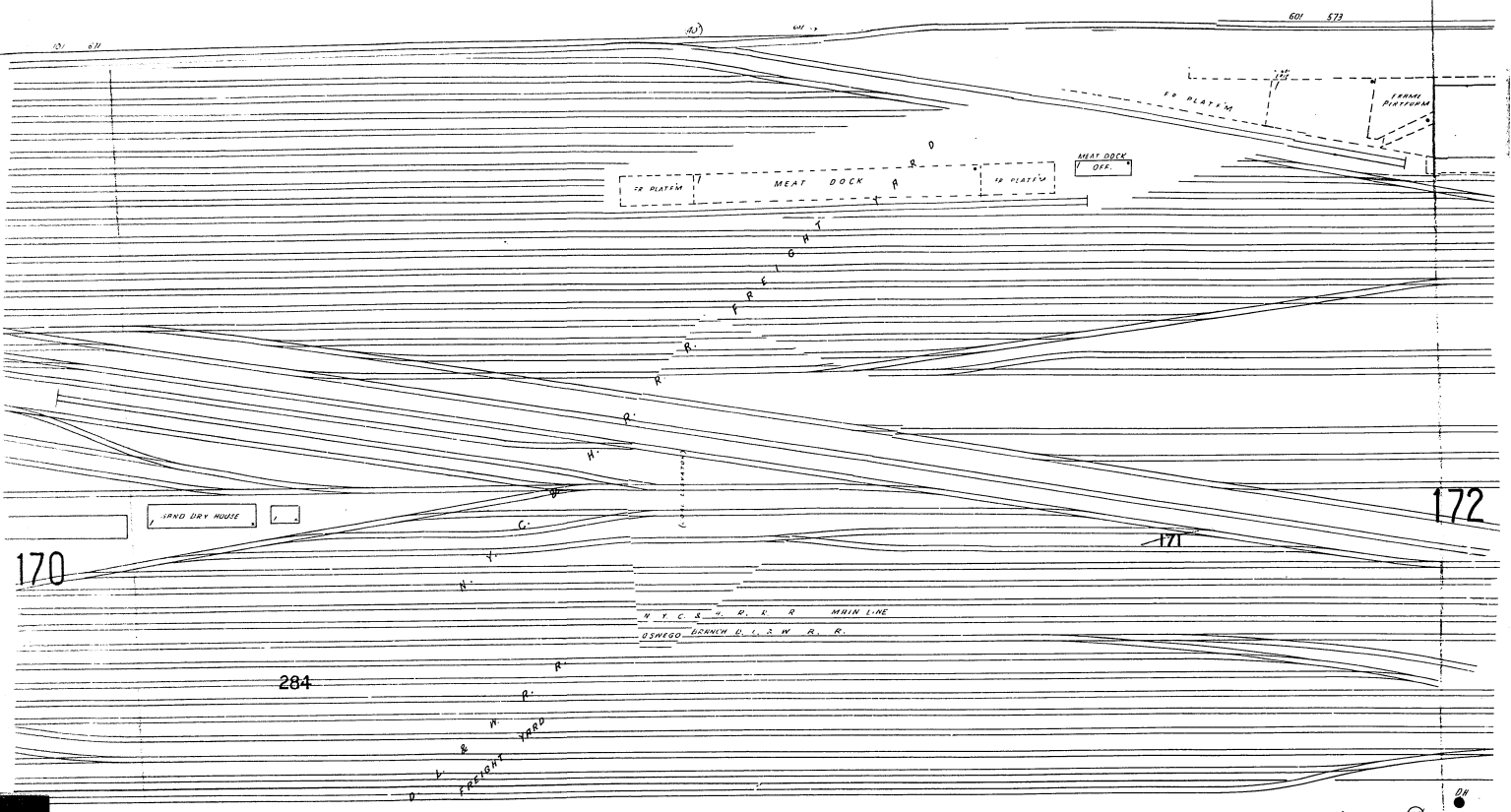


See Volume Three

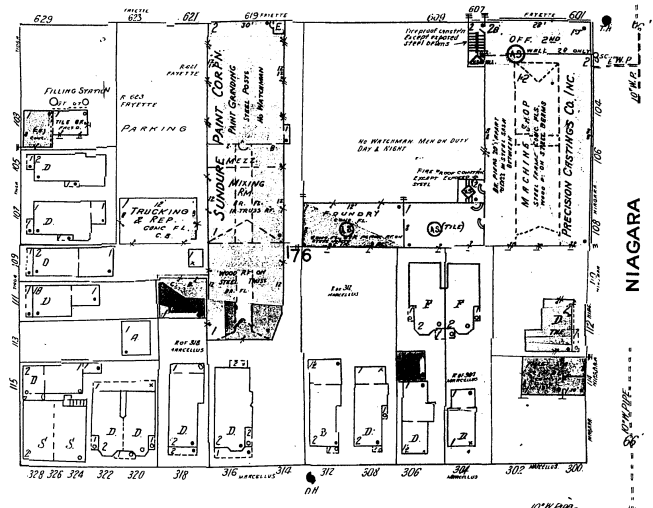
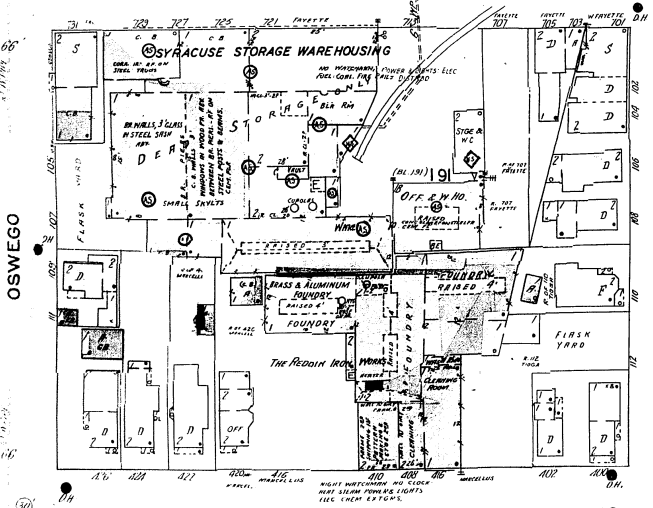


VAN REMSELEAR

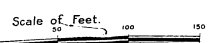
ERIE BLVD. W



W. FAYETTE



MARCELLUS



S E E U O I U M E T H R E

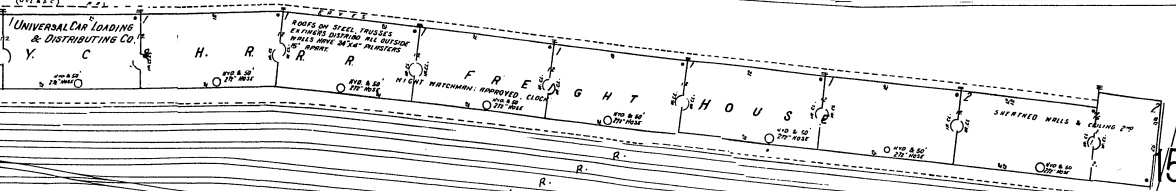
PLUM ST.



ERIE BLYD. W. (N.Y.P.P. (2023))

8" W. PIPE

1 (ASB. CL.) 5



175

1978

171

THE GRAND UNION CO. GRÖ. W. HO. & D.L. & W. R.R. OUT BOUND FREIGHT HO. PLASTERED WALLS - CEILING.

W. FAYETTE

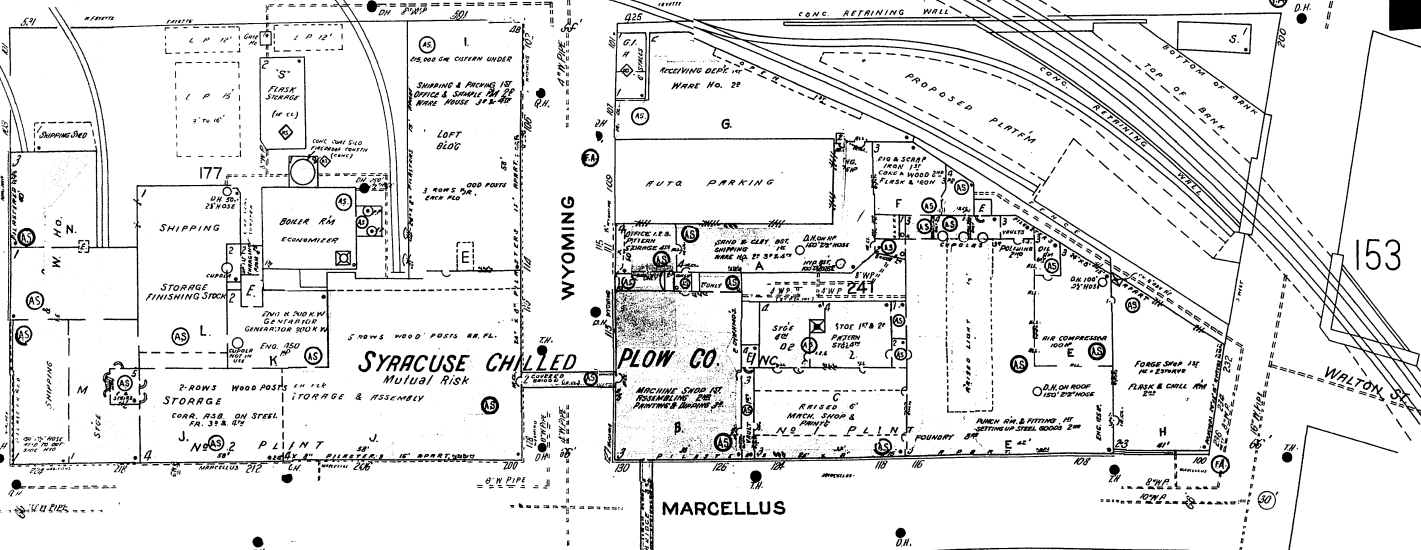
S. WEST

NIAGARA

WYOMING

153

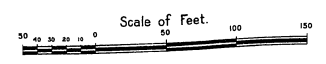
WALTON ST.



MARCELLUS

SYRACUSE CHILLED PLOW CO. MFGS. OF PLOWS, HARROWS, CULTIVATORS, ETC. Mutual Risk

178



NOT A LONE BUILDING... SYRACUSE CHILLED PLOW CO. MFGS. OF PLOWS, HARROWS, CULTIVATORS, ETC. Mutual Risk





W. MARCELLUS ST.

MARCELLUS



S. GEDDES

ONTARIO

OTISCO

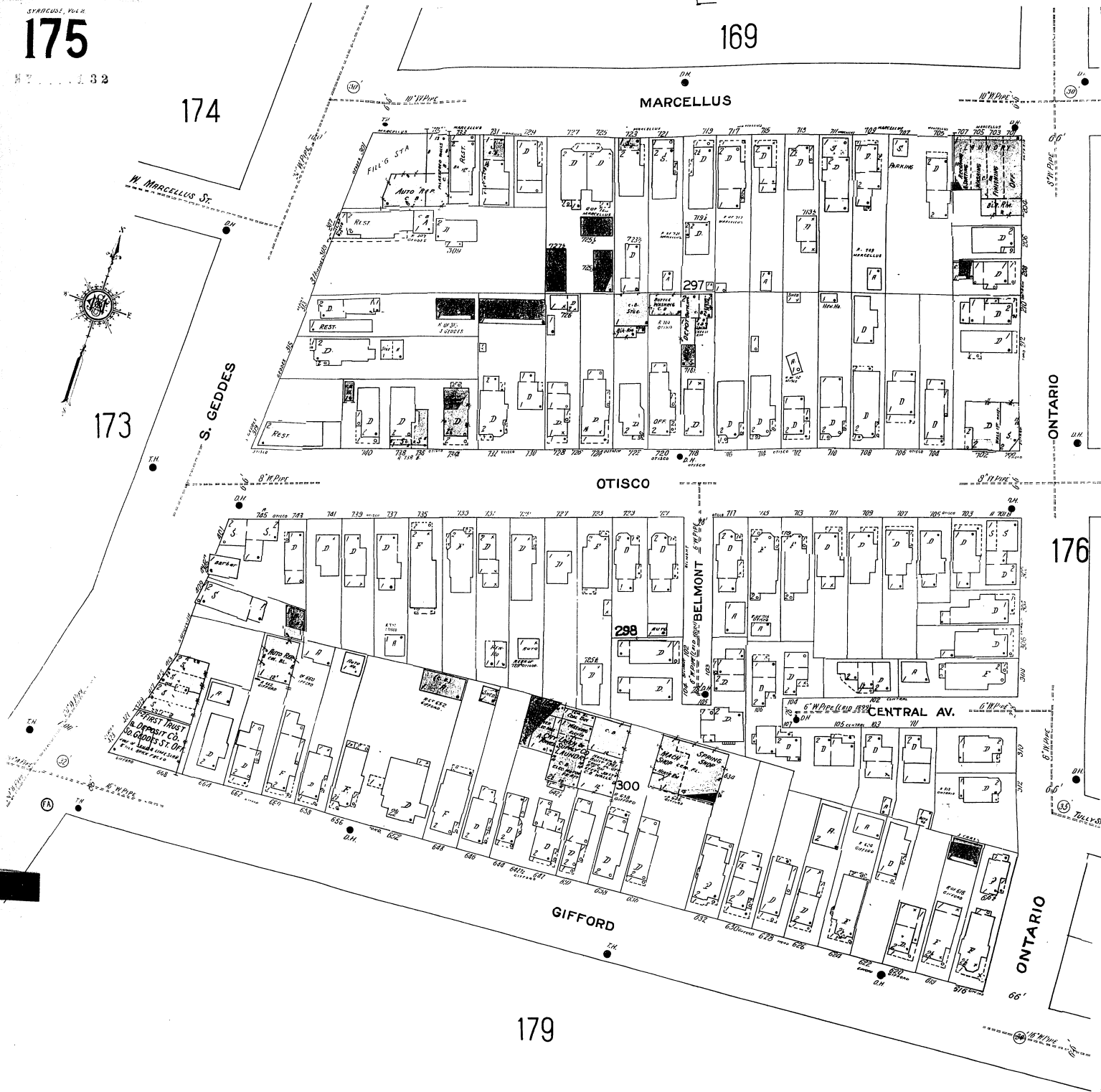
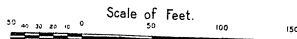
BELMONT

CENTRAL AV.

FIRST POST  
DEPOSIT CO.  
COR. GEDDES ST. ON  
THIS CORNER

GIFFORD

ONTARIO



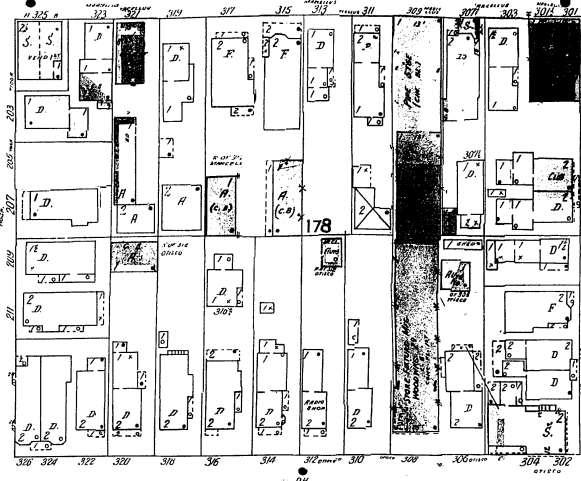
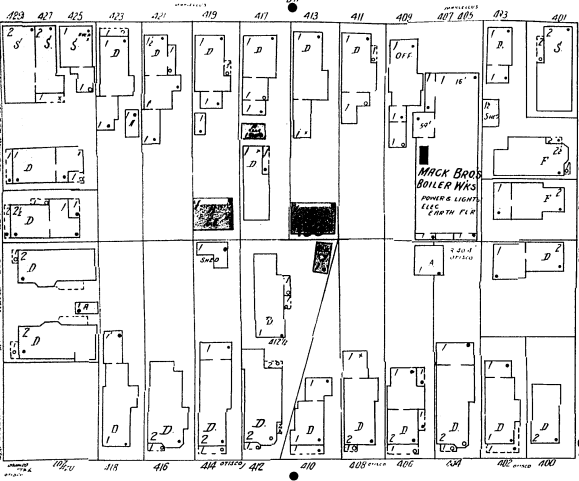


177

NY 177

171

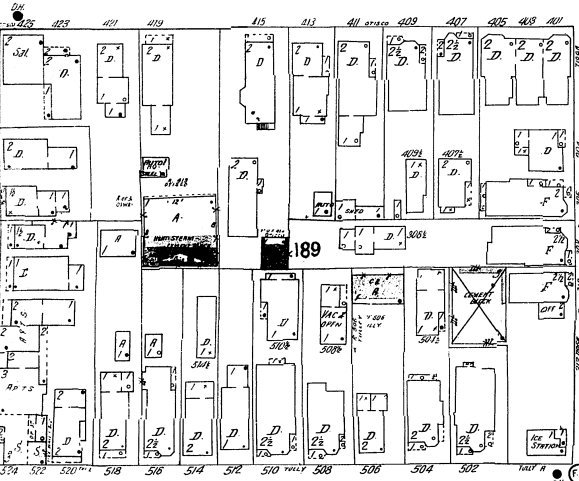
MARCELLUS



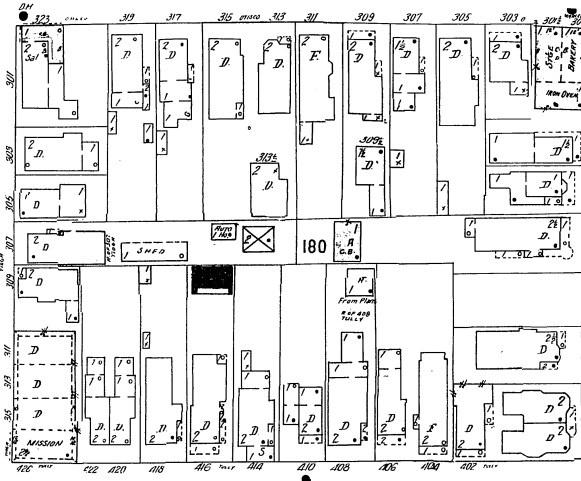
OTISCO

176

OSWEGO



TIOGA



178

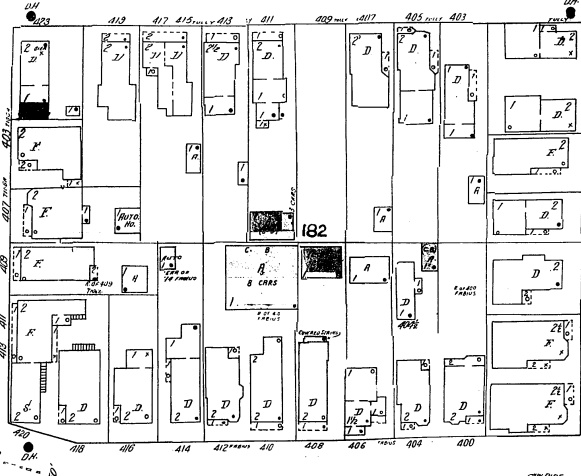
NIAGARA

TULLY

177



FABIUS



181

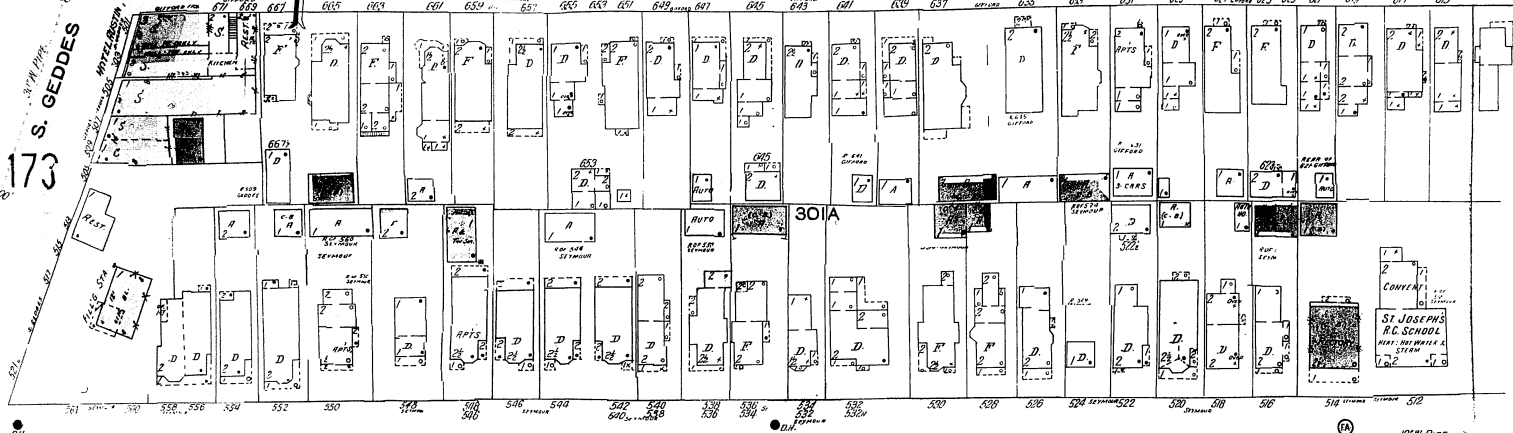
Scale of Feet. 0 50 100 150



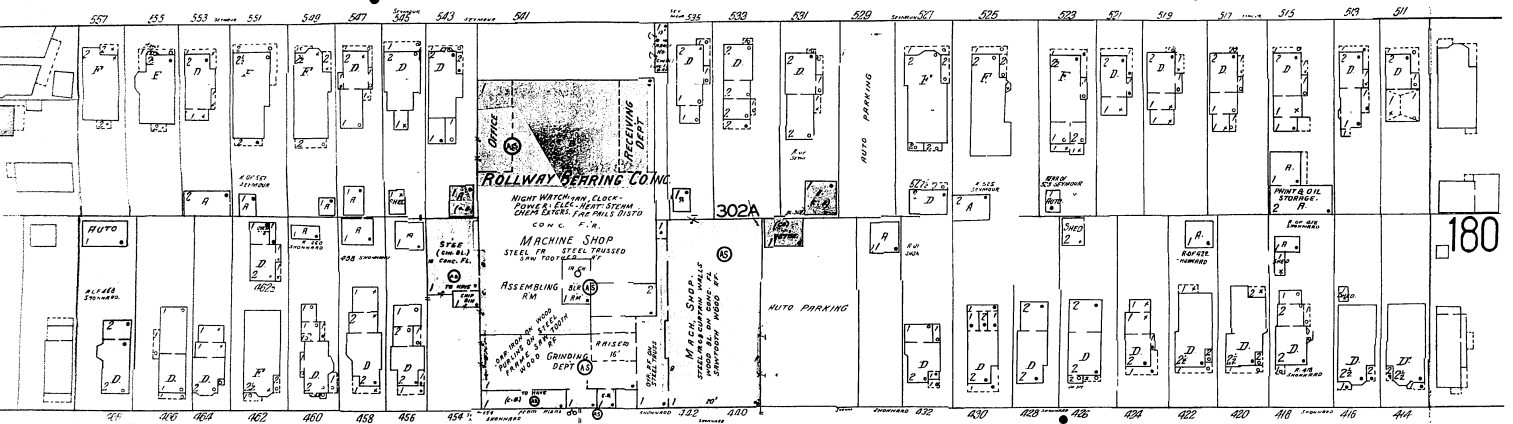
179

175

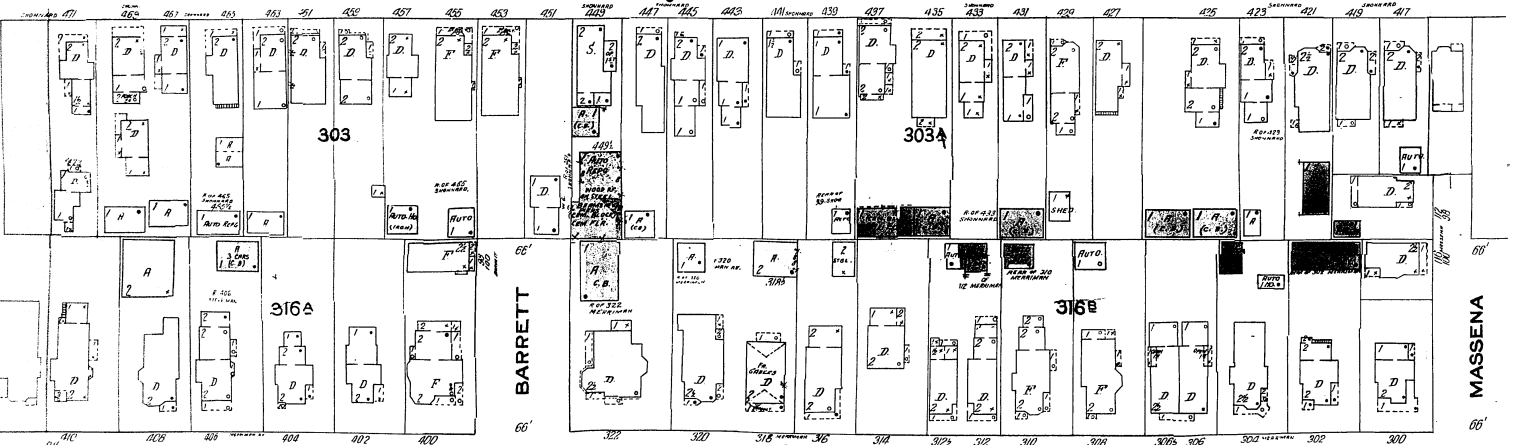
GIFFORD



SEYMOUR

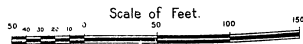


SHONNARD



MERRIMAN AV.

184



176

GIFFORD

SEYMOUR

SHONNARD

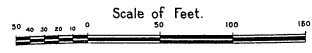
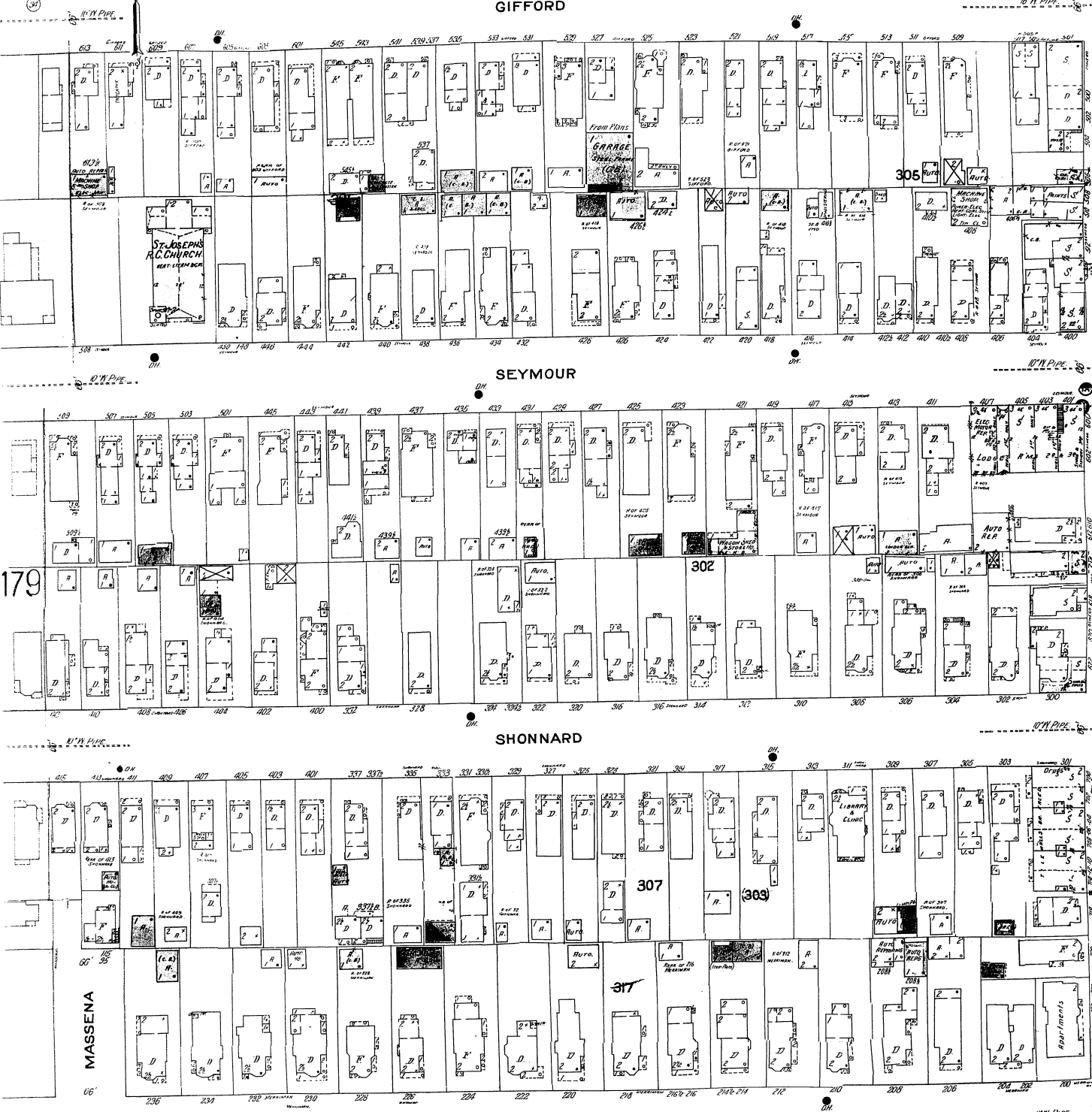
MERRIMAN

186

181

OSWEGO

187



181

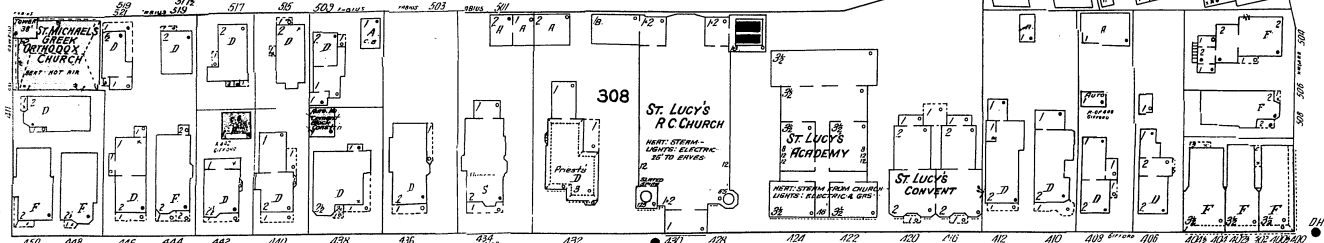
NY...13



177

FABIUS

176

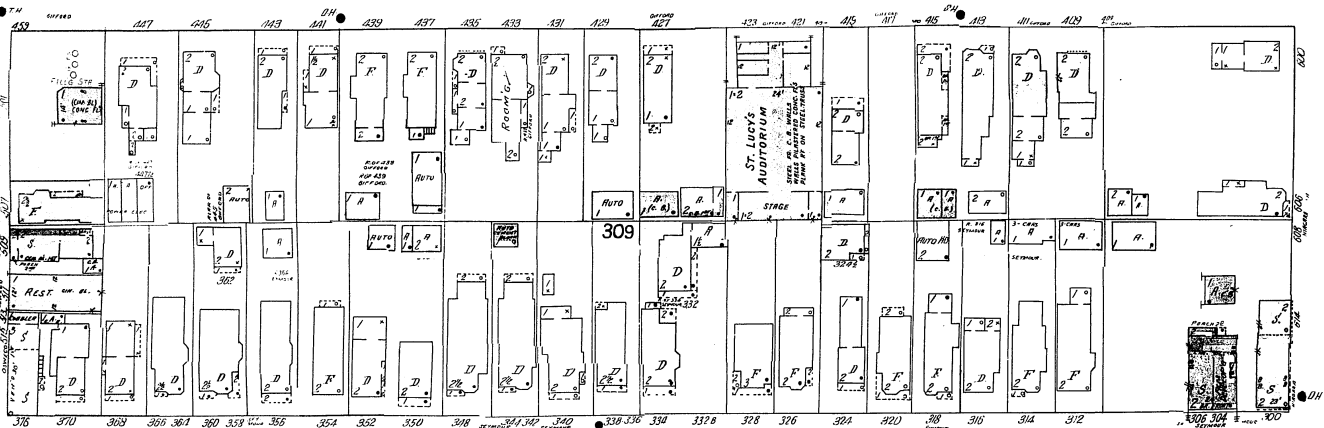


GIFFORD

OSWEGO

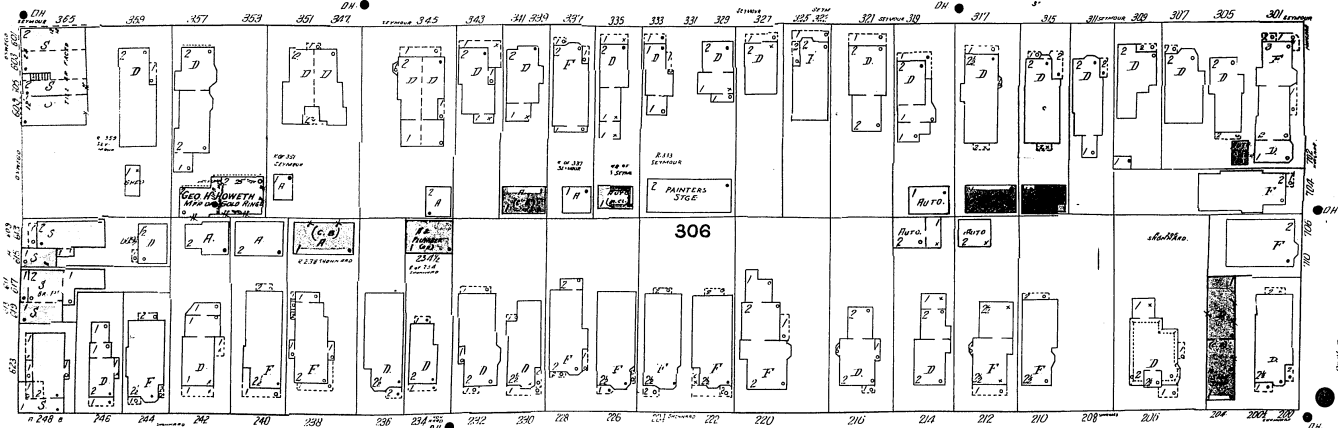
NIAGARA

182



SEYMOUR

180



SHONNARD


Scale of Feet.

187

188

SLOCUM AV

182  
N.Y. 1938



178

FABIUS

WYOMING

155

GIFFORD

NIAGARA

S. WEST

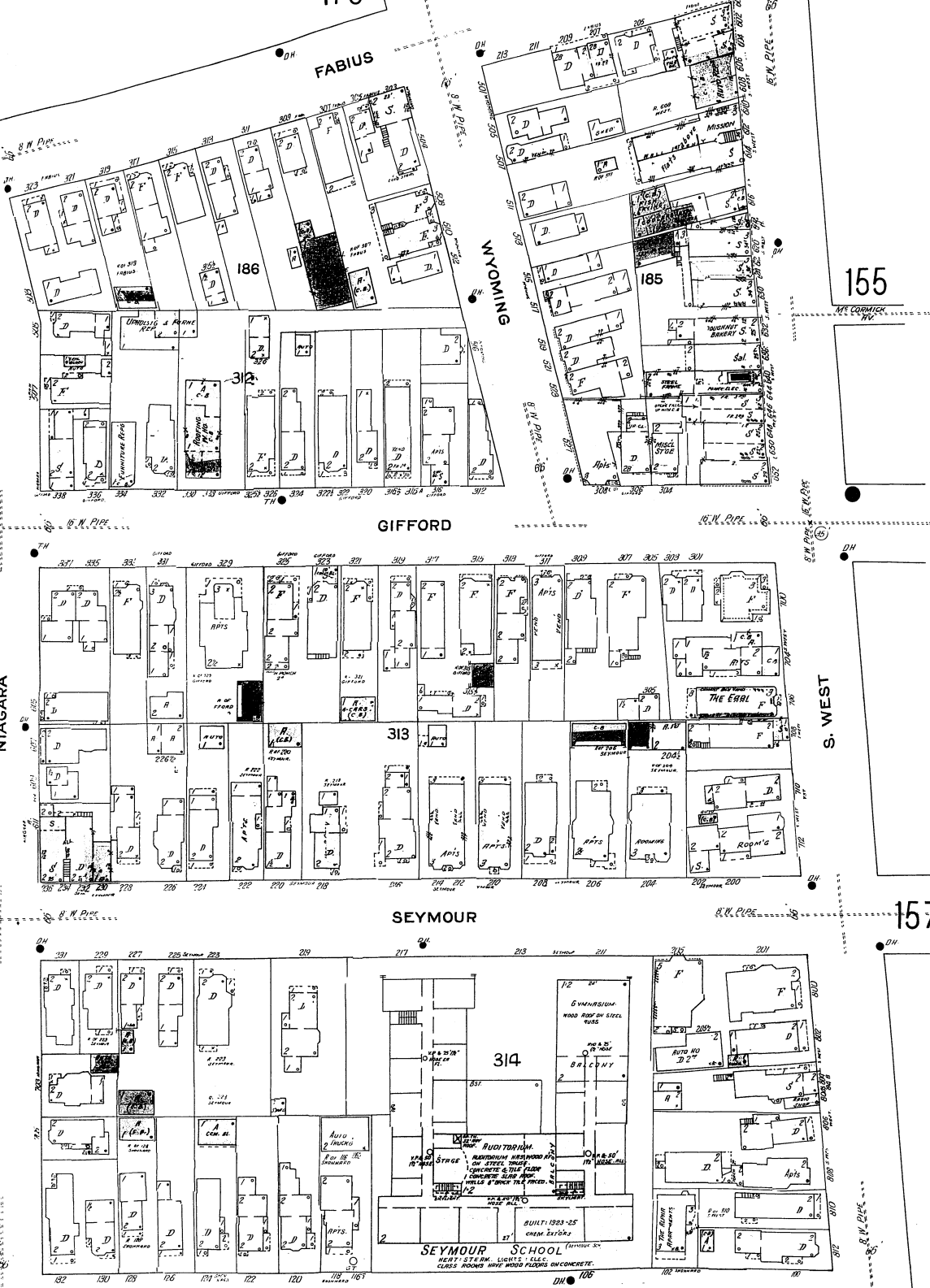
181

SEYMOUR

157

SHONNARD

188



Scale of Feet. 0 50 100 150

SEYMOUR SCHOOL  
BUILT 1923-25  
HEAVY STEEL. LIGHT & BLES CONCRETE & BRICK. CLASS ROOMS HAVE WOOD FLOORS ON CONCRETE.

AUDITORIUM  
STAGE  
BUILT 1923-25  
HEAVY STEEL. LIGHT & BLES CONCRETE & BRICK. CLASS ROOMS HAVE WOOD FLOORS ON CONCRETE.

SEYMOUR SCHOOL  
BUILT 1923-25  
HEAVY STEEL. LIGHT & BLES CONCRETE & BRICK. CLASS ROOMS HAVE WOOD FLOORS ON CONCRETE.

SEYMOUR SCHOOL  
BUILT 1923-25  
HEAVY STEEL. LIGHT & BLES CONCRETE & BRICK. CLASS ROOMS HAVE WOOD FLOORS ON CONCRETE.

SEYMOUR SCHOOL  
BUILT 1923-25  
HEAVY STEEL. LIGHT & BLES CONCRETE & BRICK. CLASS ROOMS HAVE WOOD FLOORS ON CONCRETE.

SEYMOUR SCHOOL  
BUILT 1923-25  
HEAVY STEEL. LIGHT & BLES CONCRETE & BRICK. CLASS ROOMS HAVE WOOD FLOORS ON CONCRETE.

SEYMOUR SCHOOL  
BUILT 1923-25  
HEAVY STEEL. LIGHT & BLES CONCRETE & BRICK. CLASS ROOMS HAVE WOOD FLOORS ON CONCRETE.

SEYMOUR SCHOOL  
BUILT 1923-25  
HEAVY STEEL. LIGHT & BLES CONCRETE & BRICK. CLASS ROOMS HAVE WOOD FLOORS ON CONCRETE.

SEYMOUR SCHOOL  
BUILT 1923-25  
HEAVY STEEL. LIGHT & BLES CONCRETE & BRICK. CLASS ROOMS HAVE WOOD FLOORS ON CONCRETE.

SEYMOUR SCHOOL  
BUILT 1923-25  
HEAVY STEEL. LIGHT & BLES CONCRETE & BRICK. CLASS ROOMS HAVE WOOD FLOORS ON CONCRETE.

SEYMOUR SCHOOL  
BUILT 1923-25  
HEAVY STEEL. LIGHT & BLES CONCRETE & BRICK. CLASS ROOMS HAVE WOOD FLOORS ON CONCRETE.

SEYMOUR SCHOOL  
BUILT 1923-25  
HEAVY STEEL. LIGHT & BLES CONCRETE & BRICK. CLASS ROOMS HAVE WOOD FLOORS ON CONCRETE.

SEYMOUR SCHOOL  
BUILT 1923-25  
HEAVY STEEL. LIGHT & BLES CONCRETE & BRICK. CLASS ROOMS HAVE WOOD FLOORS ON CONCRETE.

SEYMOUR SCHOOL  
BUILT 1923-25  
HEAVY STEEL. LIGHT & BLES CONCRETE & BRICK. CLASS ROOMS HAVE WOOD FLOORS ON CONCRETE.

SEYMOUR SCHOOL  
BUILT 1923-25  
HEAVY STEEL. LIGHT & BLES CONCRETE & BRICK. CLASS ROOMS HAVE WOOD FLOORS ON CONCRETE.

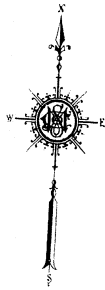
SEYMOUR SCHOOL  
BUILT 1923-25  
HEAVY STEEL. LIGHT & BLES CONCRETE & BRICK. CLASS ROOMS HAVE WOOD FLOORS ON CONCRETE.

SEYMOUR SCHOOL  
BUILT 1923-25  
HEAVY STEEL. LIGHT & BLES CONCRETE & BRICK. CLASS ROOMS HAVE WOOD FLOORS ON CONCRETE.

SEYMOUR SCHOOL  
BUILT 1923-25  
HEAVY STEEL. LIGHT & BLES CONCRETE & BRICK. CLASS ROOMS HAVE WOOD FLOORS ON CONCRETE.

SEYMOUR SCHOOL  
BUILT 1923-25  
HEAVY STEEL. LIGHT & BLES CONCRETE & BRICK. CLASS ROOMS HAVE WOOD FLOORS ON CONCRETE.

183  
NY 132



SEYMOUR 173

249

S. WILBUR AV.

AMY

GRAND AV.

DELAWARE

249

0

192

FENTON

192

196

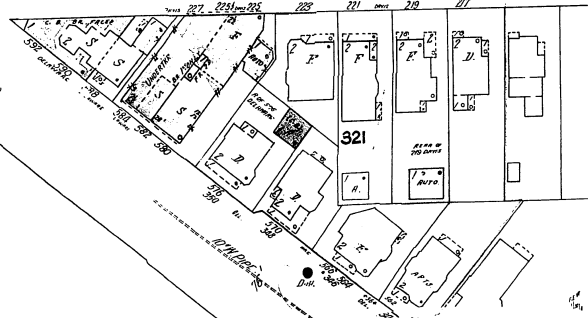
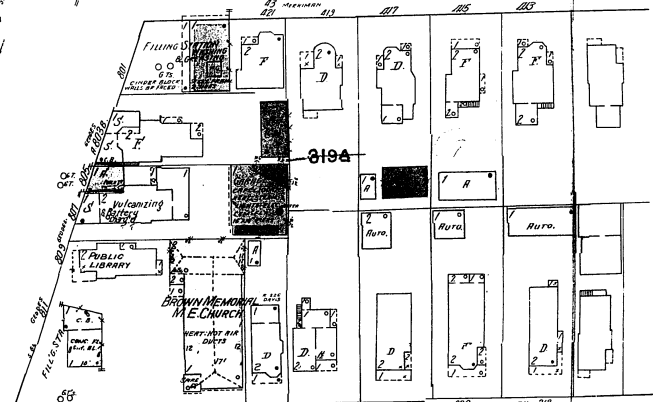
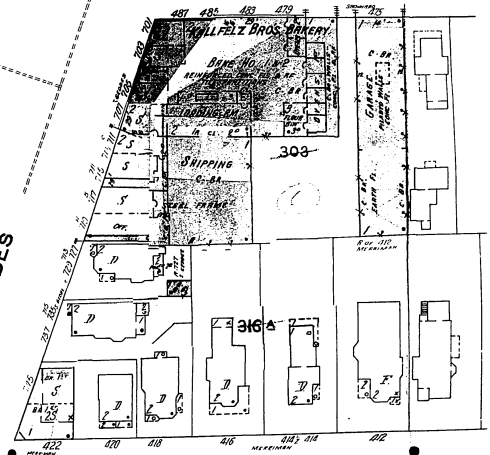
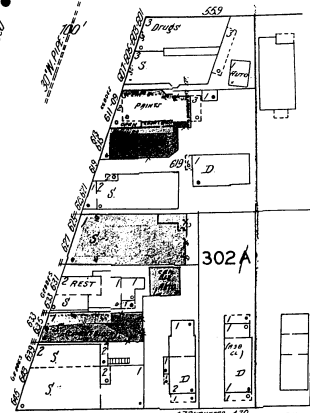
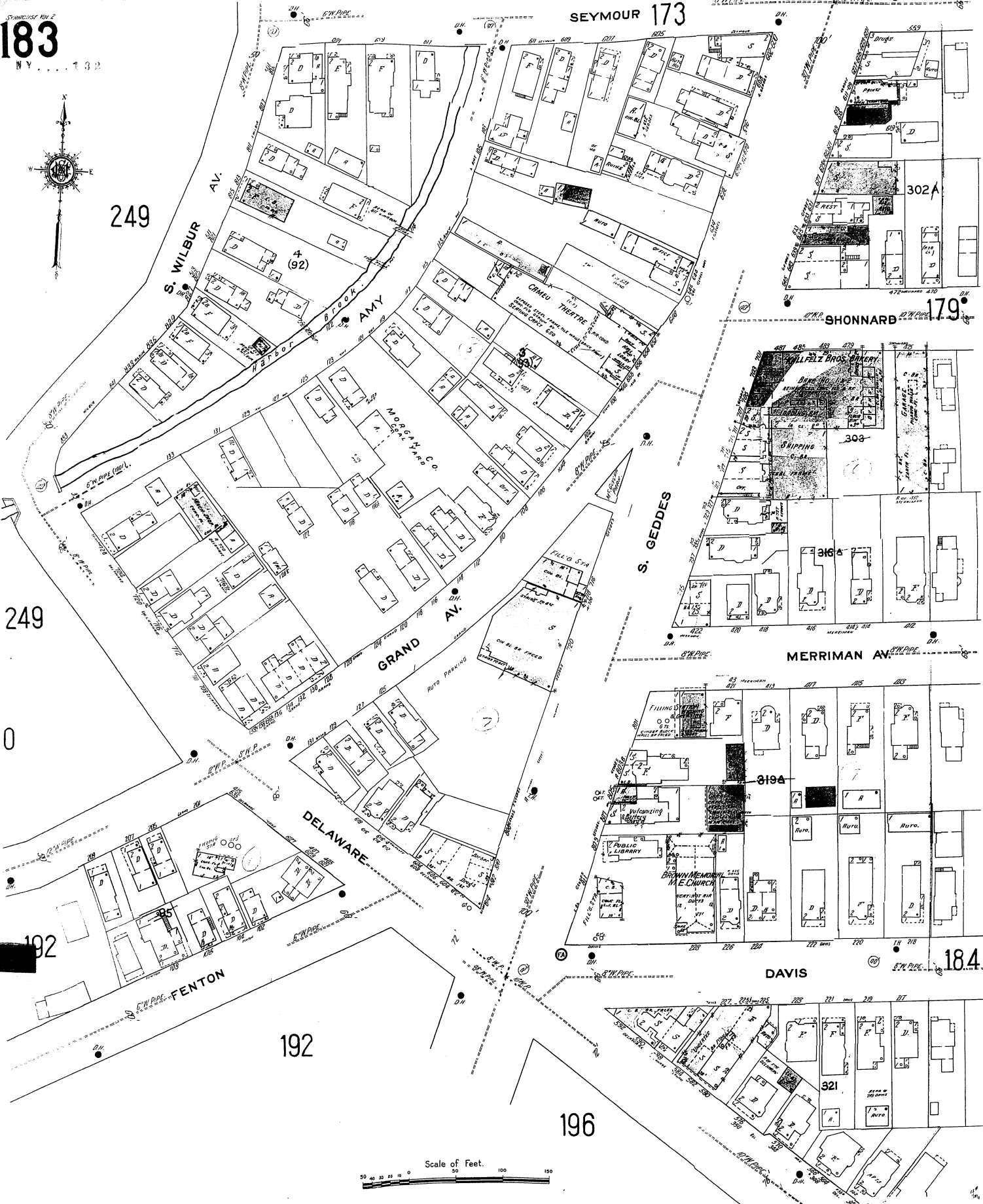

S. GEDES

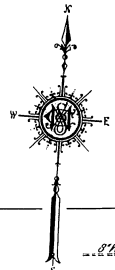
MERRIMAN AV.

DAVIS

184

SHONNARD 179





179

MERRIMAN AV.

186

MASSENA

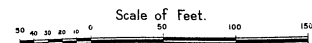
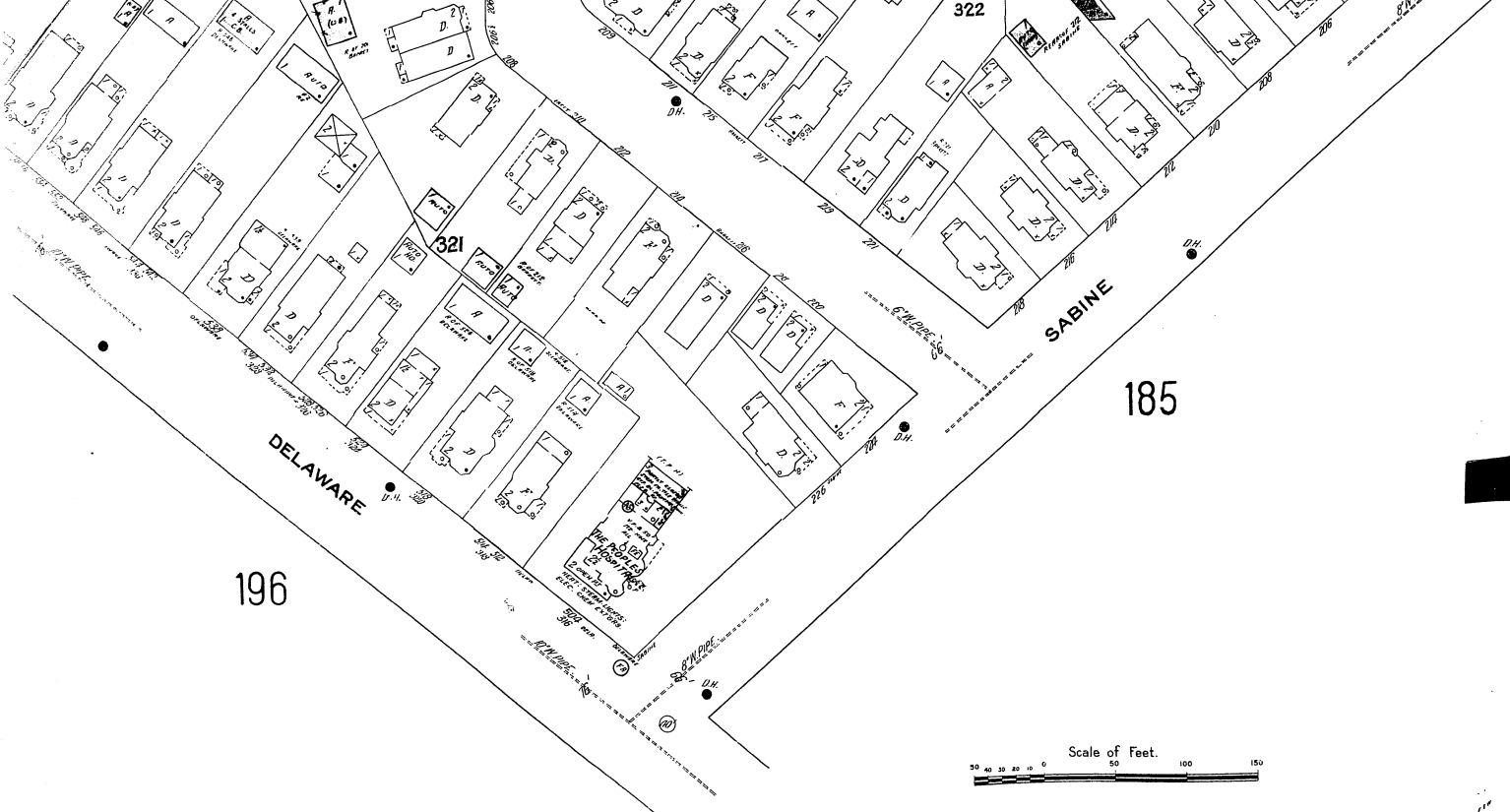
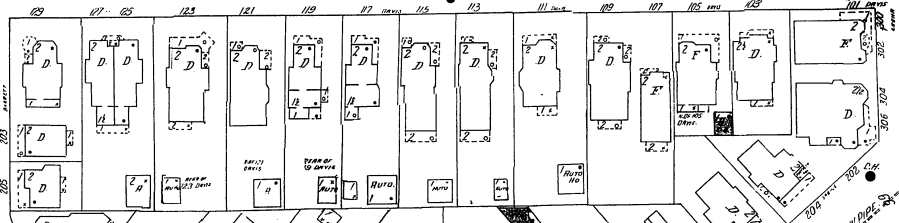
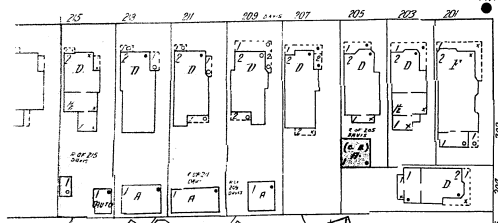
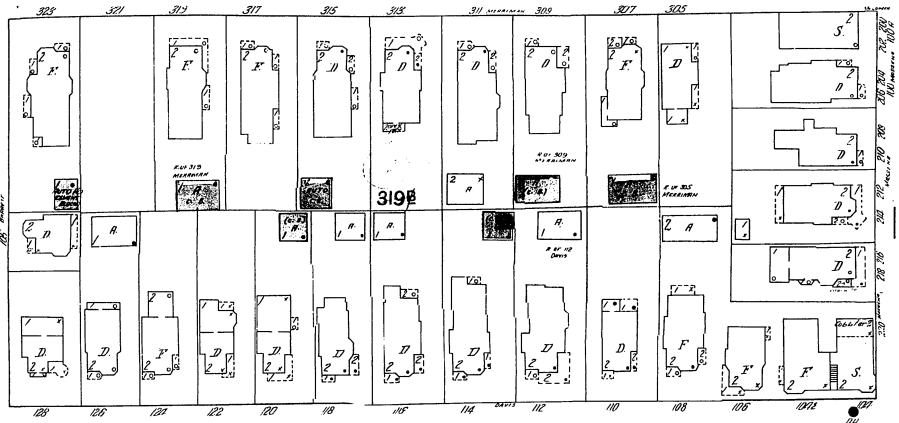
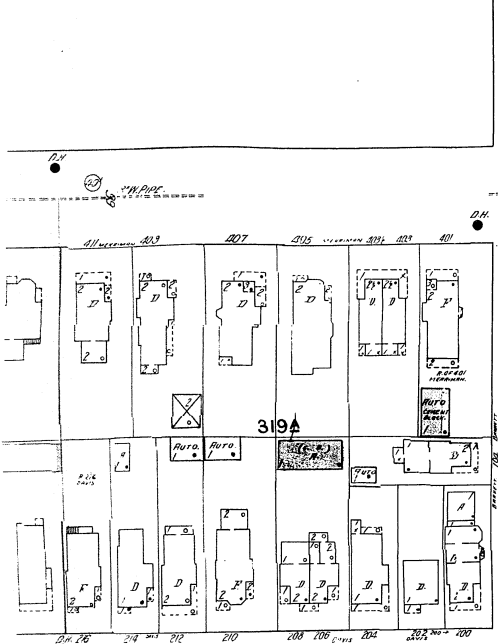
DAVIS


BARRETT

SABINE

185

196



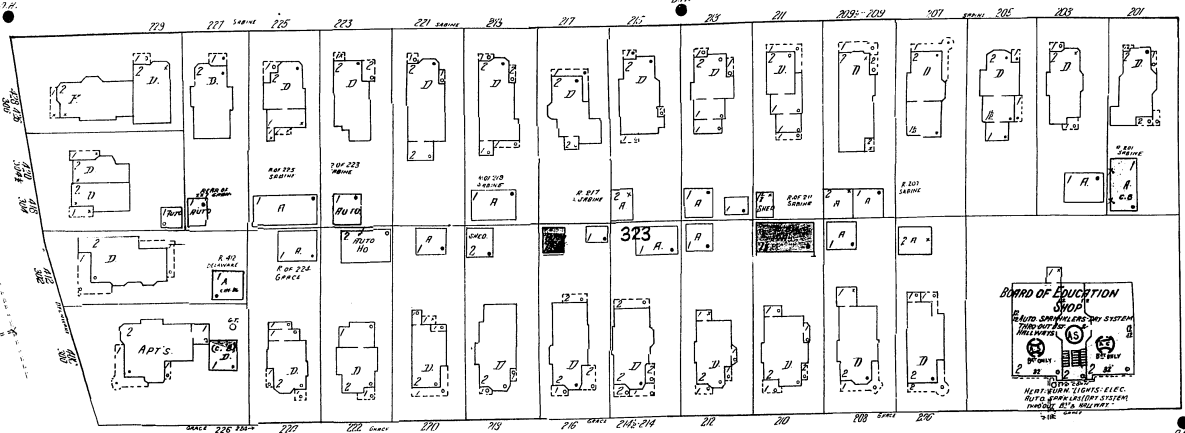


184

SABINE

Snake Park

196



GRACE

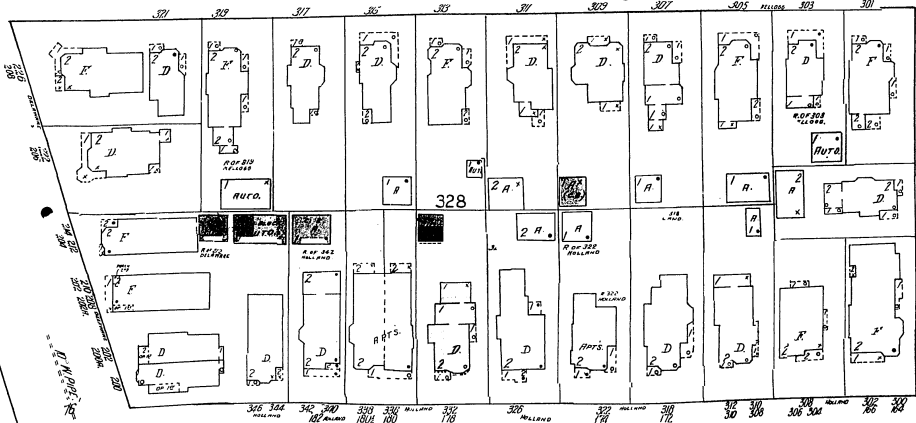
DELAWARE

MASSENA

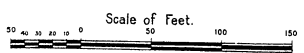
186

198

KELLOGG



HOLLAND 161



184

186

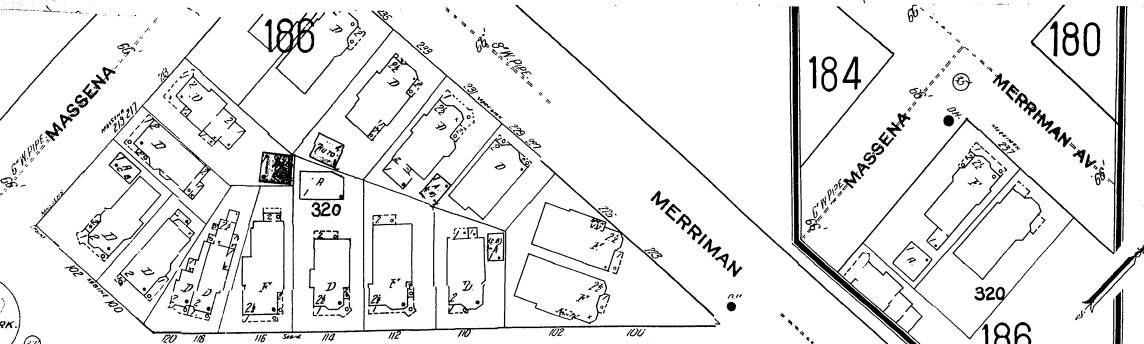
184

180

186

N.Y. 182

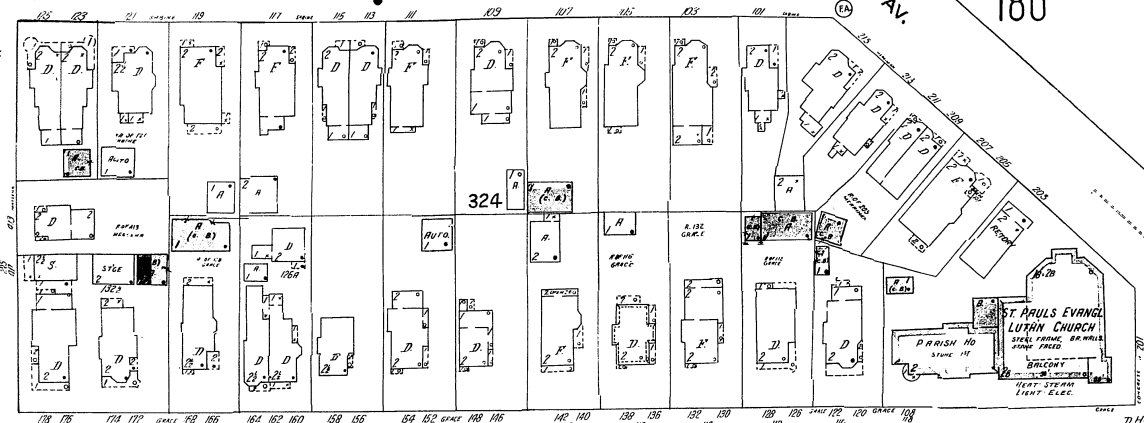
SABINE PARK



SABINE

AV.

180

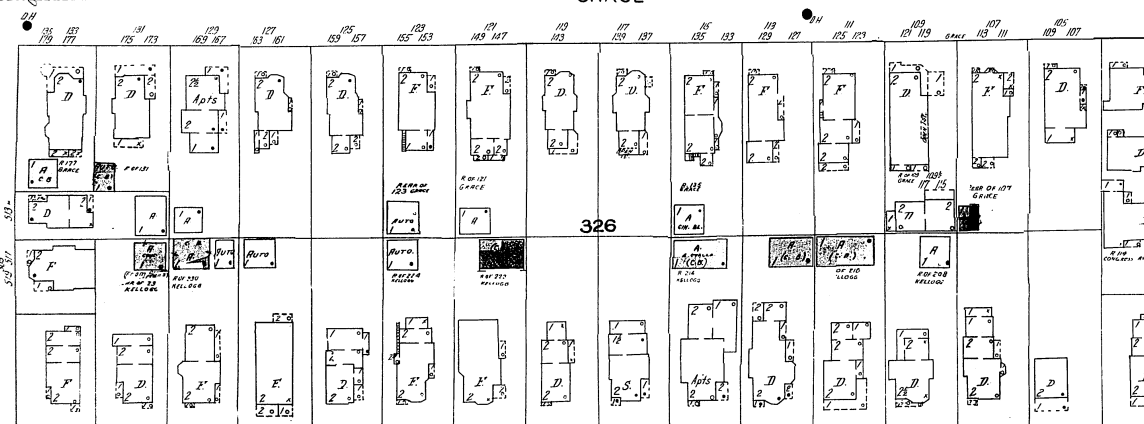


GRACE

MERRIMAN PARK

185

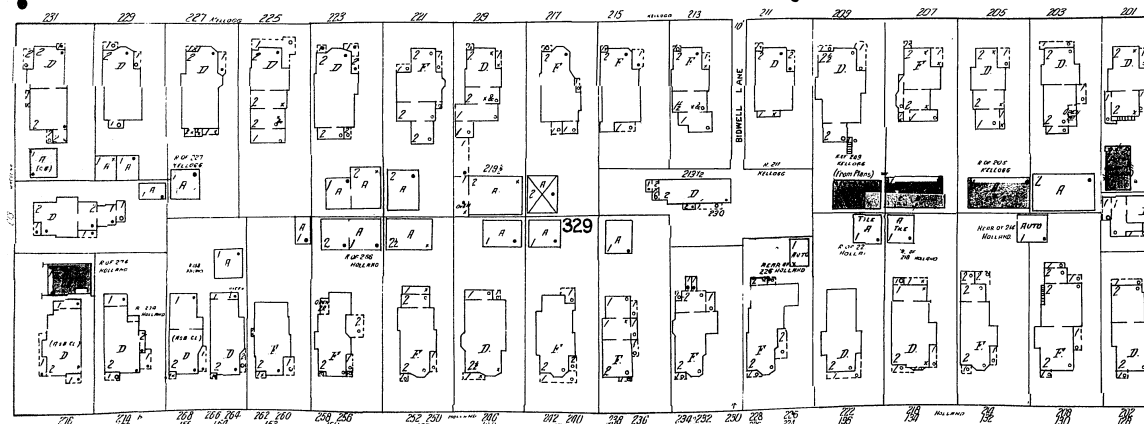
MASSENA



CONGRESS (OSWEGO)

187

KELLOGG



HOLLAND 161

Scale of feet.

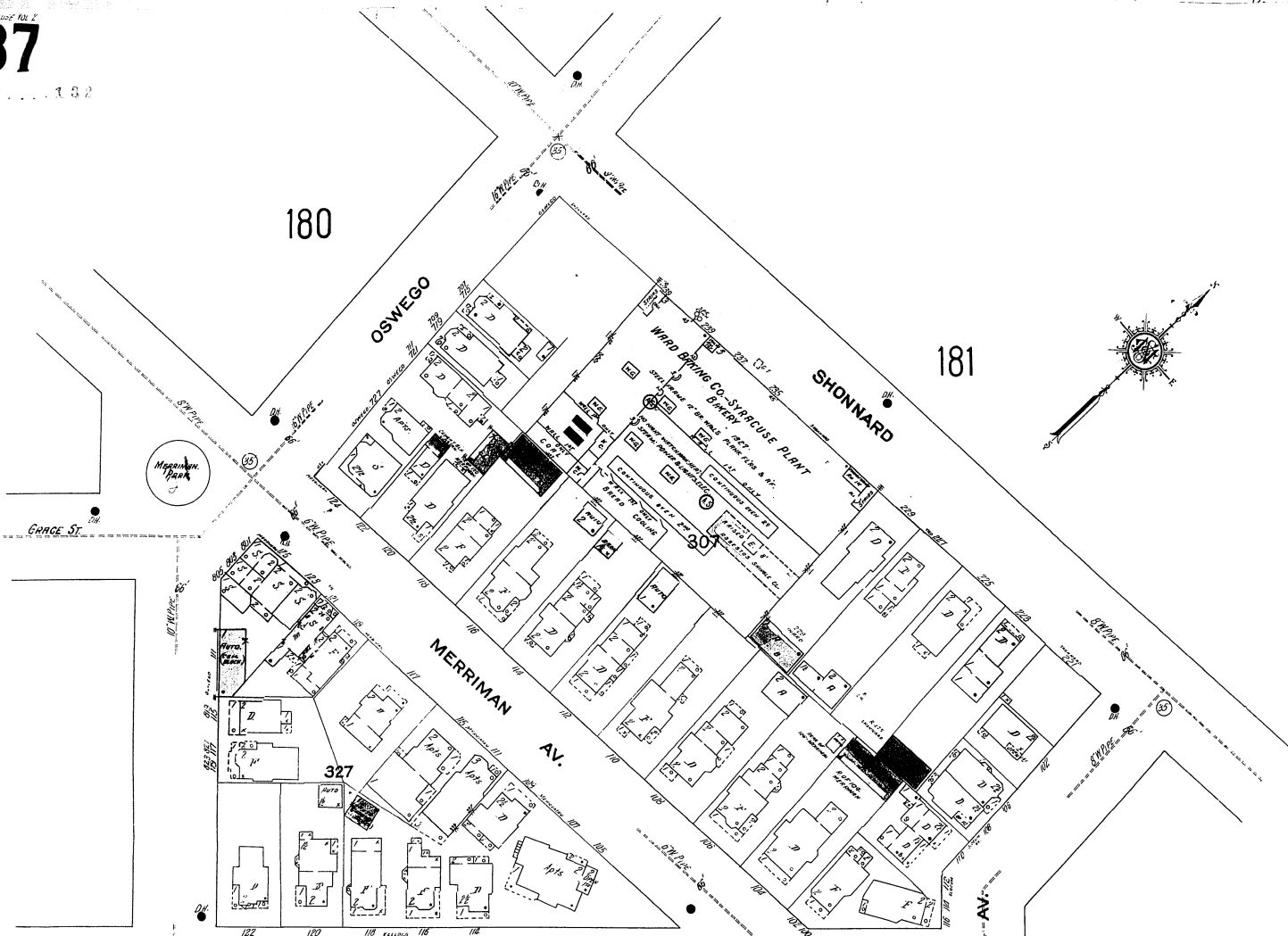



187

N.Y. 1882

180

181

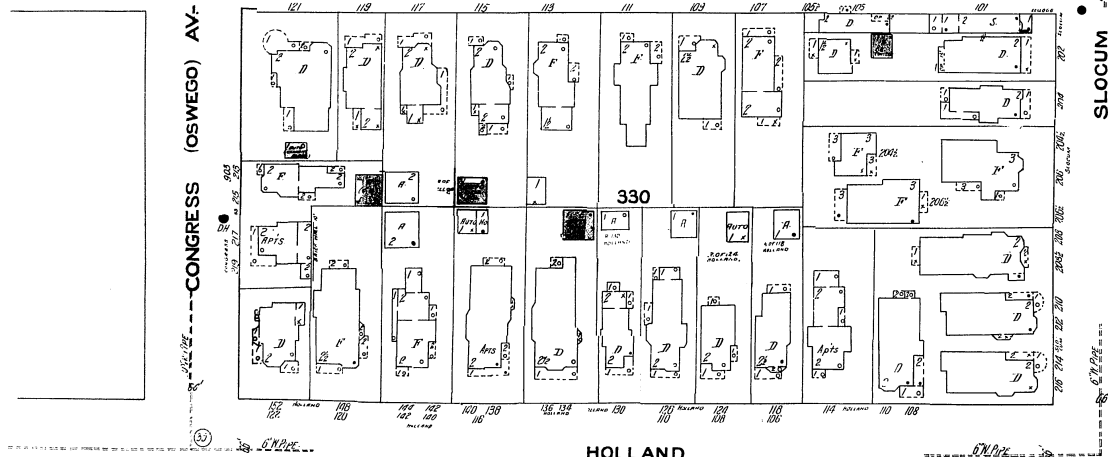


186

KELLOGG

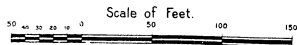
SLOCUM

188

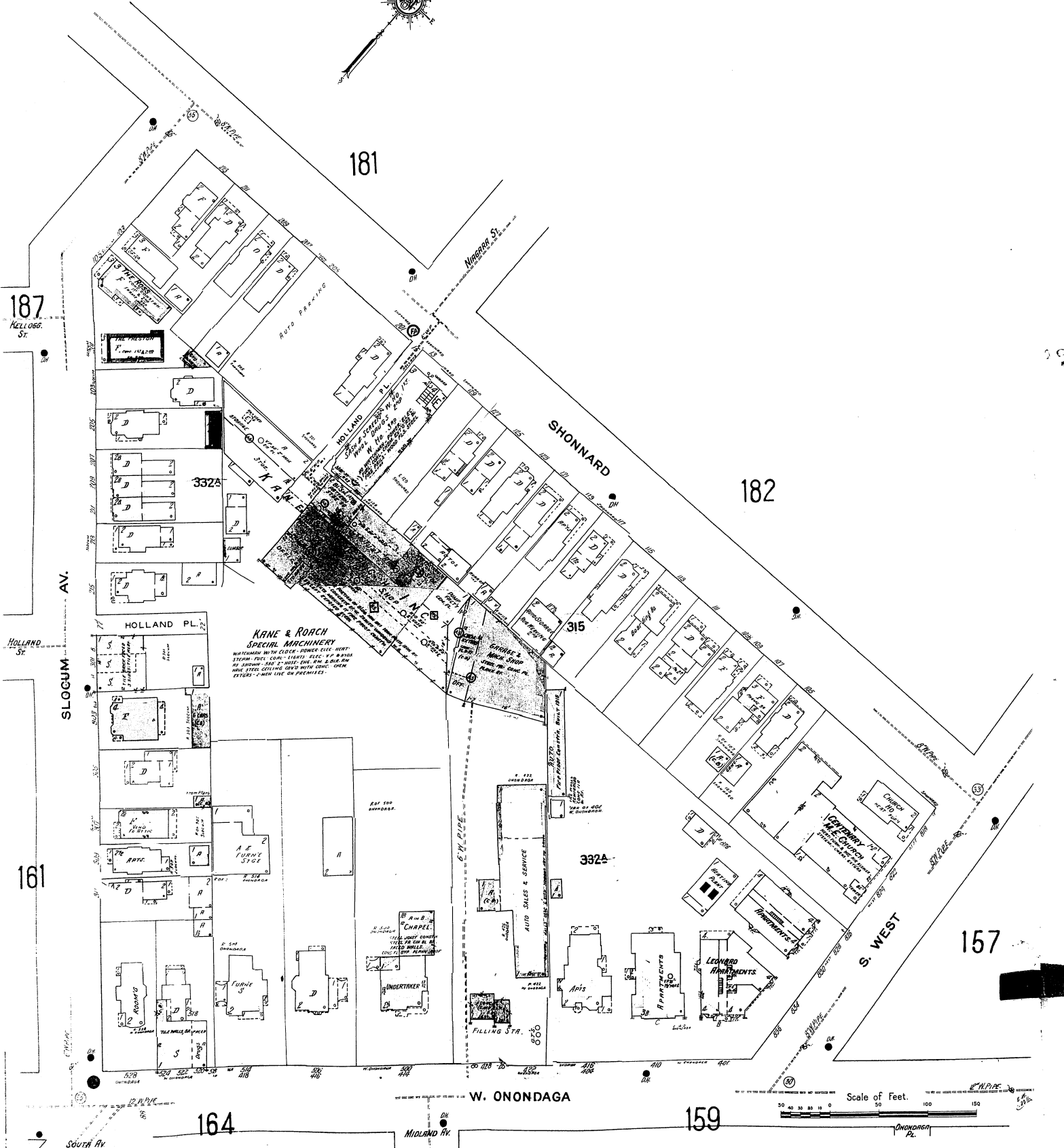
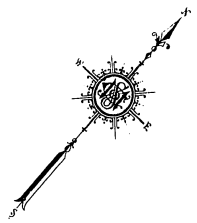


HOLLAND PL.

161



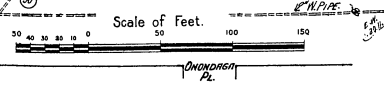
87



**KANE & ROACH  
SPECIAL MACHINERY**  
WATERWORKS, WASH. CLOSE, POWER ELEC. MORT.  
STEAM PUMPS, COILS, ELEVATORS, ETC. FOR MARINE  
OR SHIPWORK. SAWYER'S PATENT DIE, SHIP & AIR, AND  
HALL STEEL CUTTING, DAVIS WELDING, COOK, CREAM  
EXTRACTORS - WITH TOOL OR REFRIGERATOR.

**CHURCH OF THE  
HOLY TRINITY**  
RECTOR: REV. FRANK J. HENRY  
CLERGY: REV. FRANK J. HENRY  
CLERGY: REV. FRANK J. HENRY

**LEONARD  
APARTMENTS**  
RENTS: \$10.00 - \$15.00  
APARTMENTS: 10 - 12  
RENTS: \$10.00 - \$15.00





245

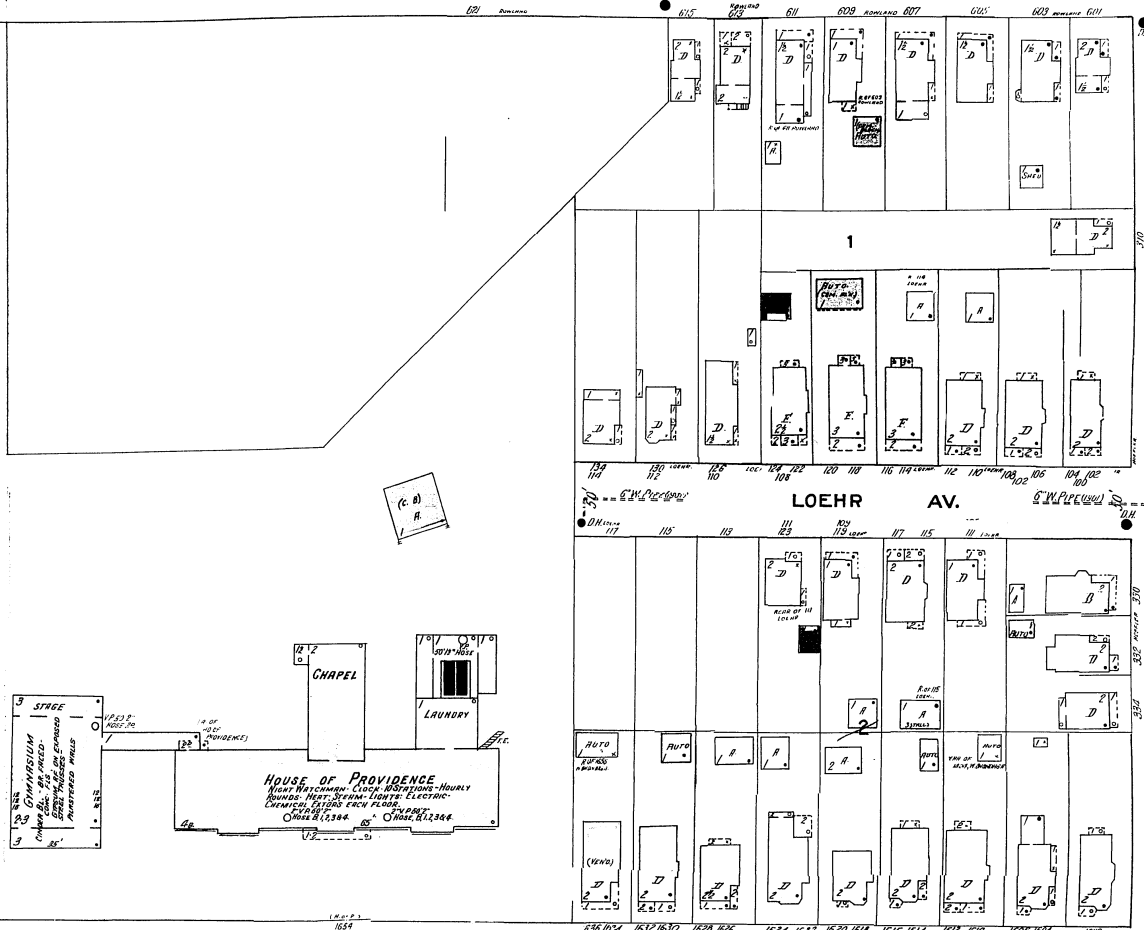
189

NY . . . . 193

190

ROWLAND

E.W. PIPE

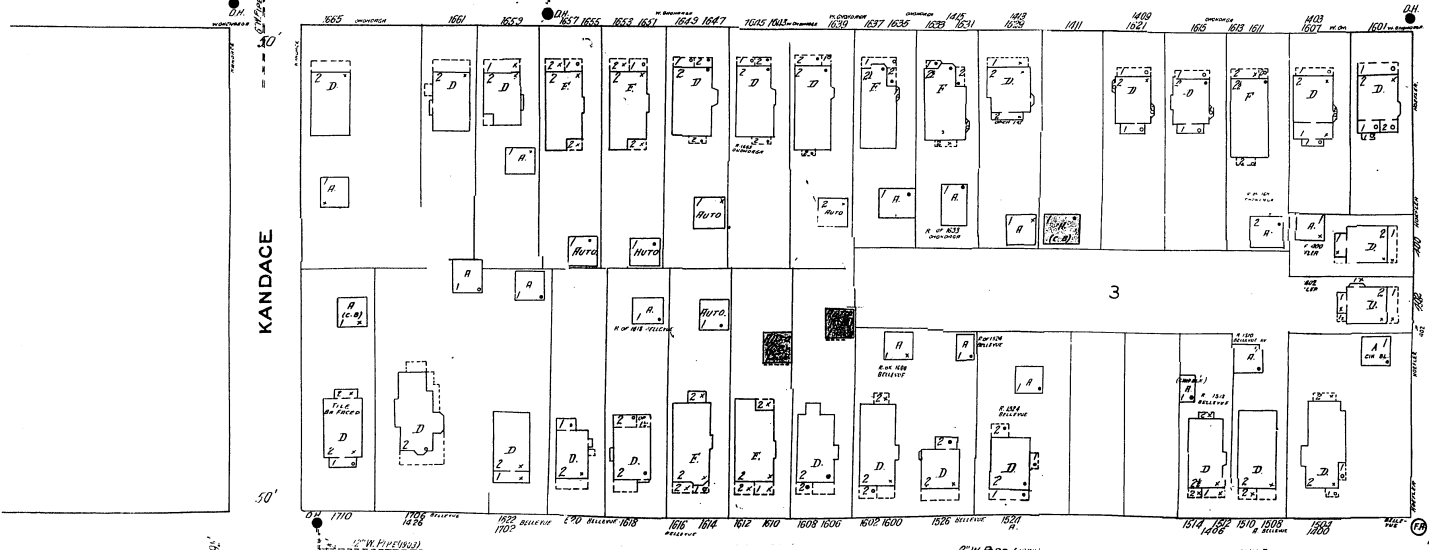


245

HOEFLER

193

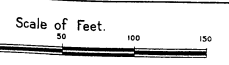
ONONDAGA

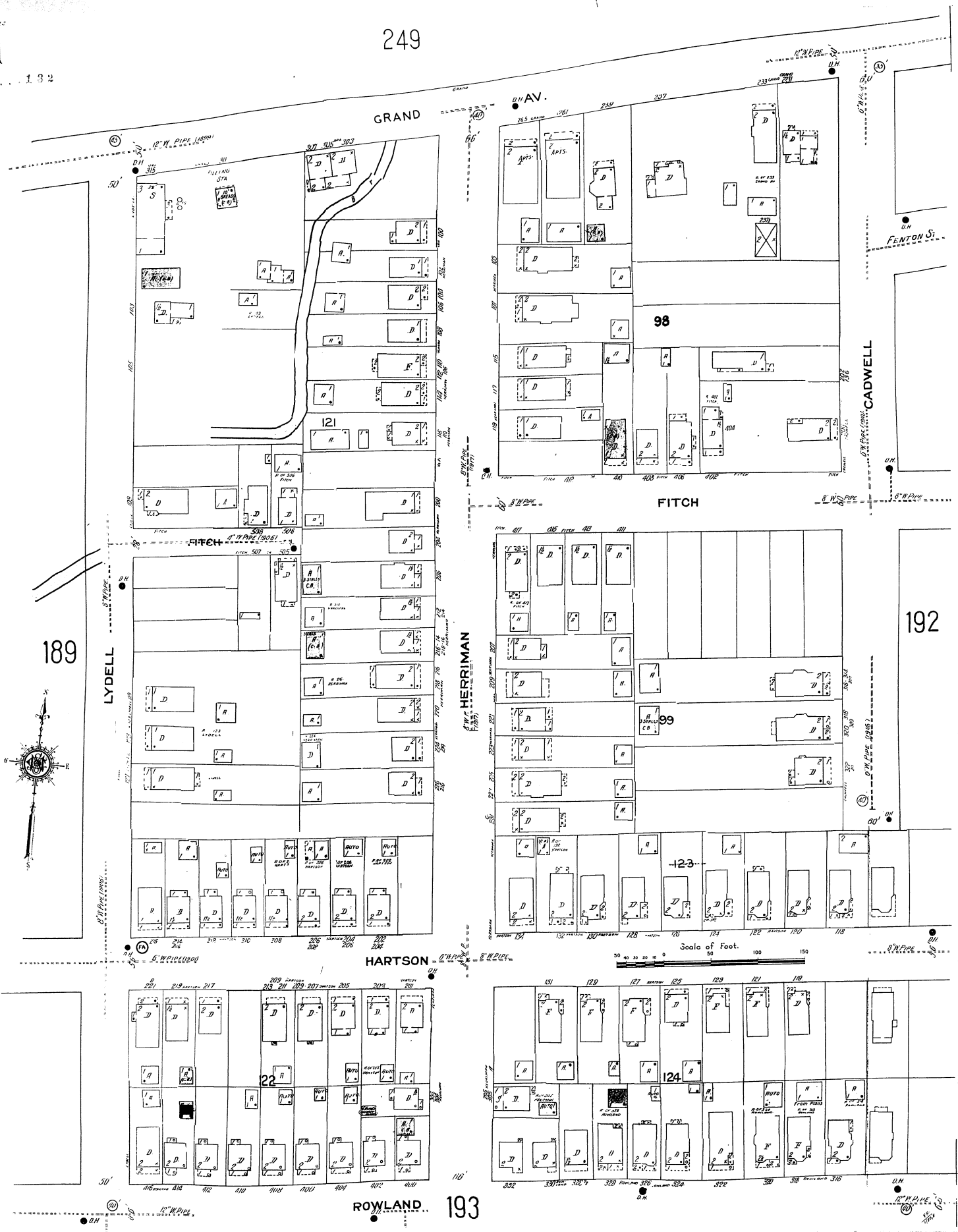


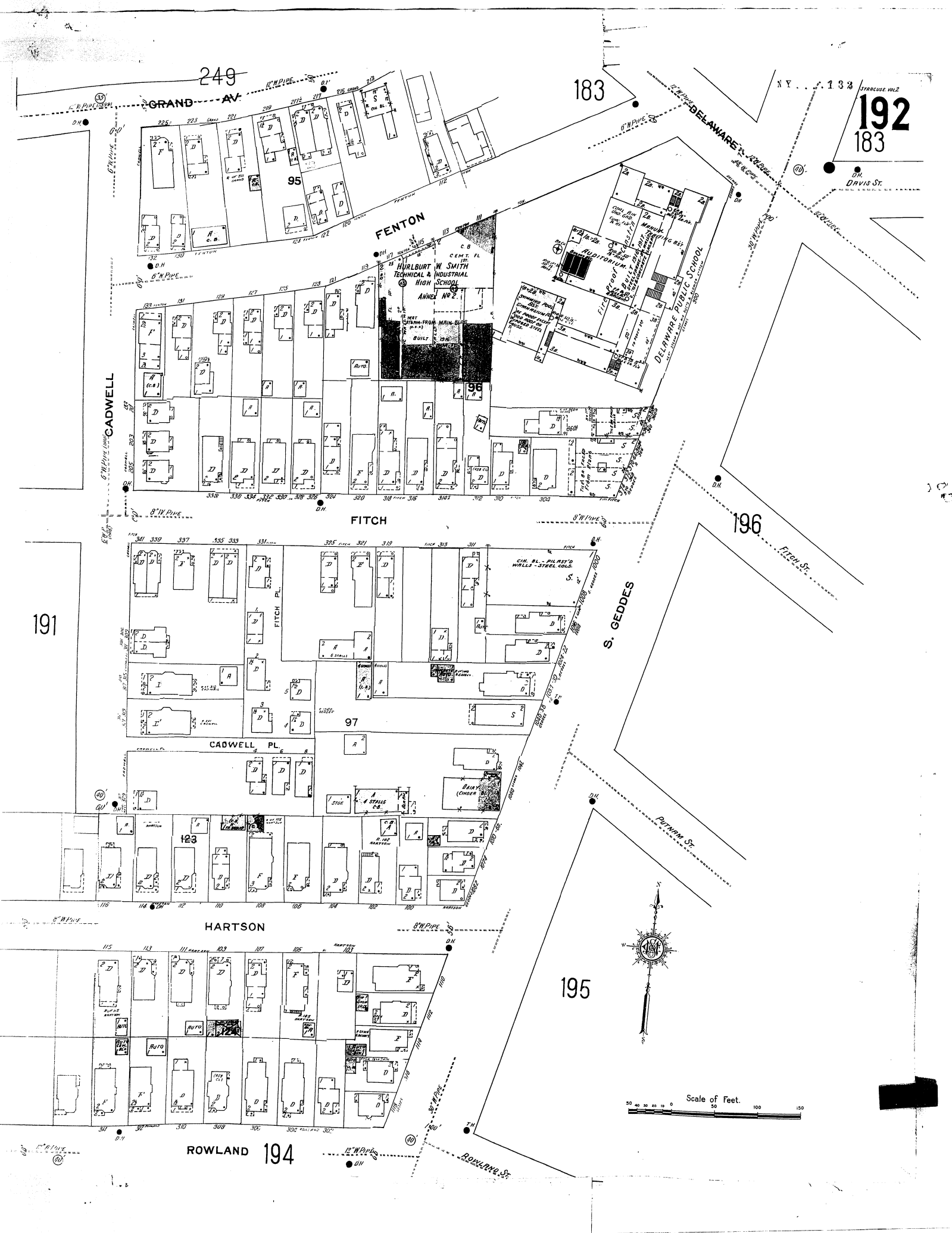
KANDACE

BELLEVUE AV.

203







STARBUCK VOL 2  
**192**  
183

D.H.  
DAVIS ST.



Scale of Feet.  
0 50 100 150

ROWLAND **194**



192

NY... 132

194

ROWLAND

ROWLAND ST.



195

ELLIOTT

ELLIOTT

193

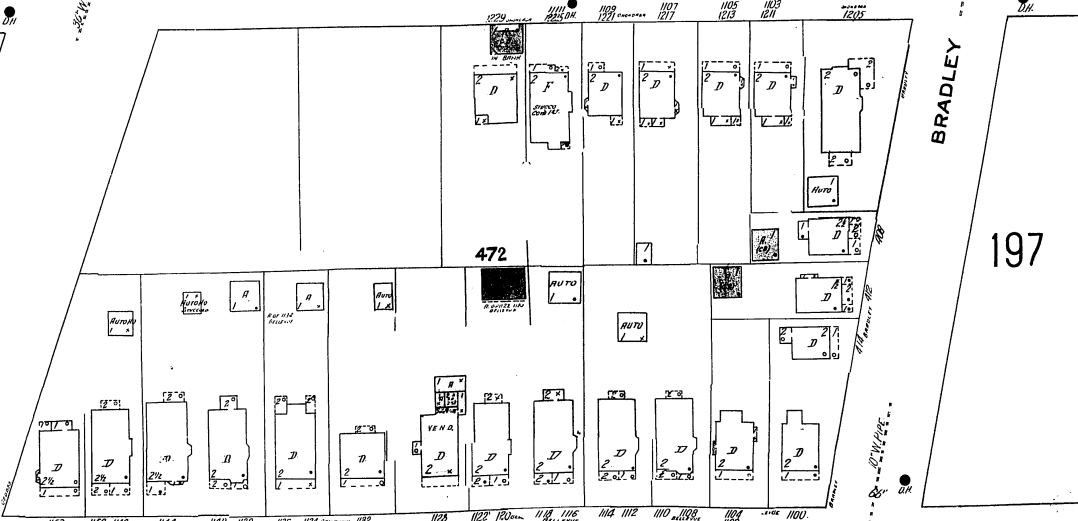
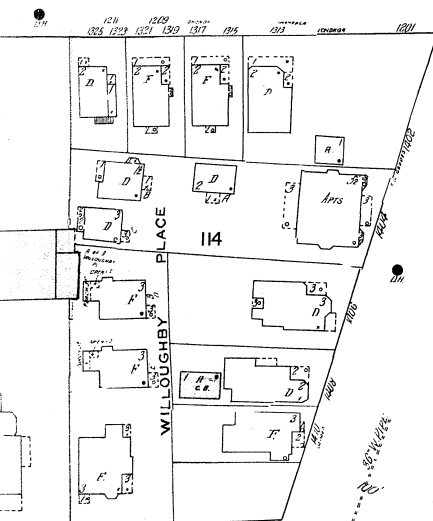
113

S. GEDES

471 1/2

195

W. ONONDAGA

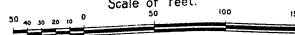


204

205

BELLEVUE AV.

Scale of Feet.



195  
SYRACUSE VOL. 2  
NY...138

194  
S. GEDDES

192



194

ELLIOTT

ROWLAND

470

BRADLEY

ELLIOTT  
PARK

ROWLAND

PUTNAM


196

197

W. ONONDAGA

DUDLEY

197



95

S. GEDES

192

196

183

195

PUTNAM

132

FITCH

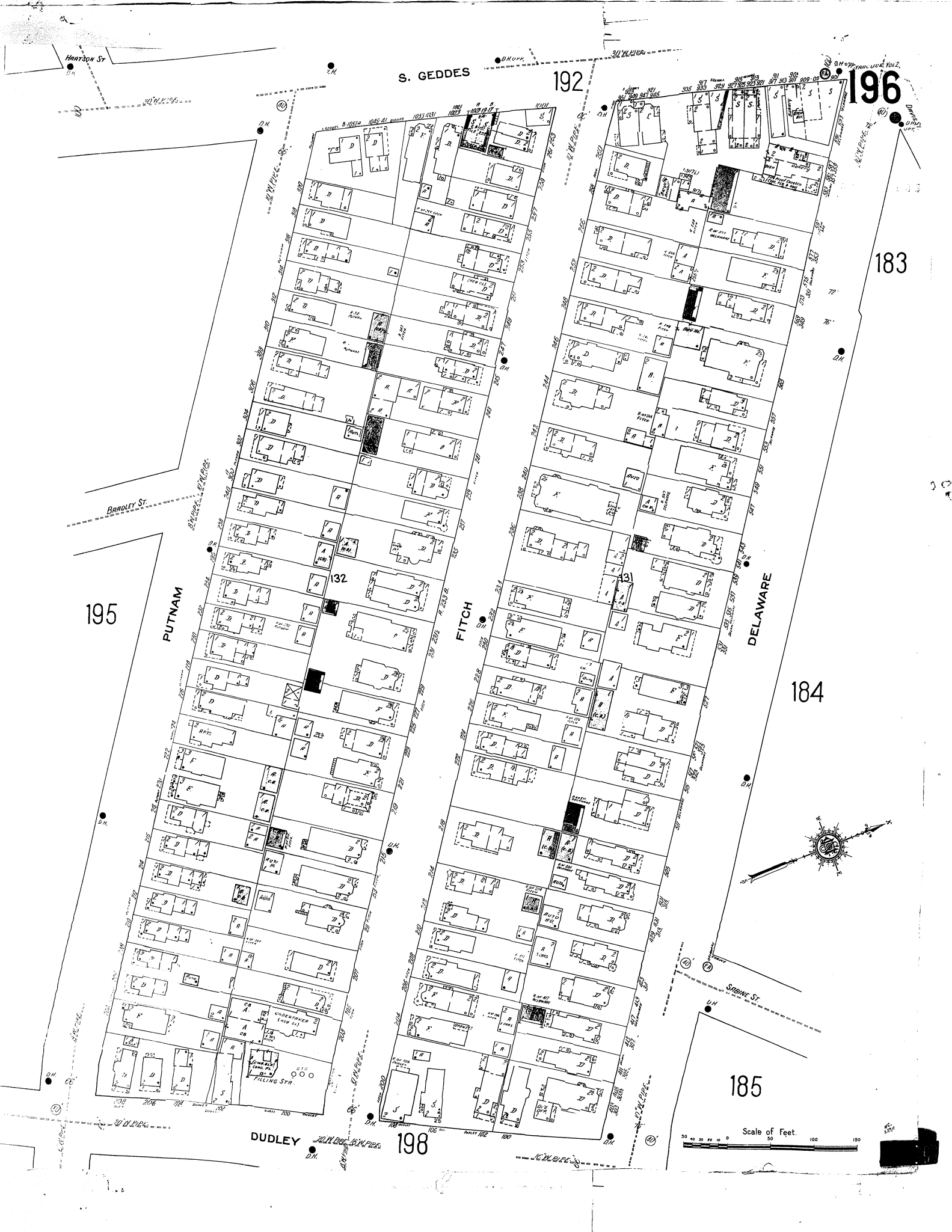

DELAWARE

184

185

DUDLEY

198



197

197

195

480

DUDLEY

ELLIOTT

SLOCUM PARK

HUBBELL AV

205

BELLEVUE AV


479

W. ONONDAGA

198

PUTNAM

Scale of Feet.



194

BRADLEY

195

206

480

197

MALCOLM



162

205

BELLEVUE AV

THE HERBERT BROS

97



195

DUDLEY 196

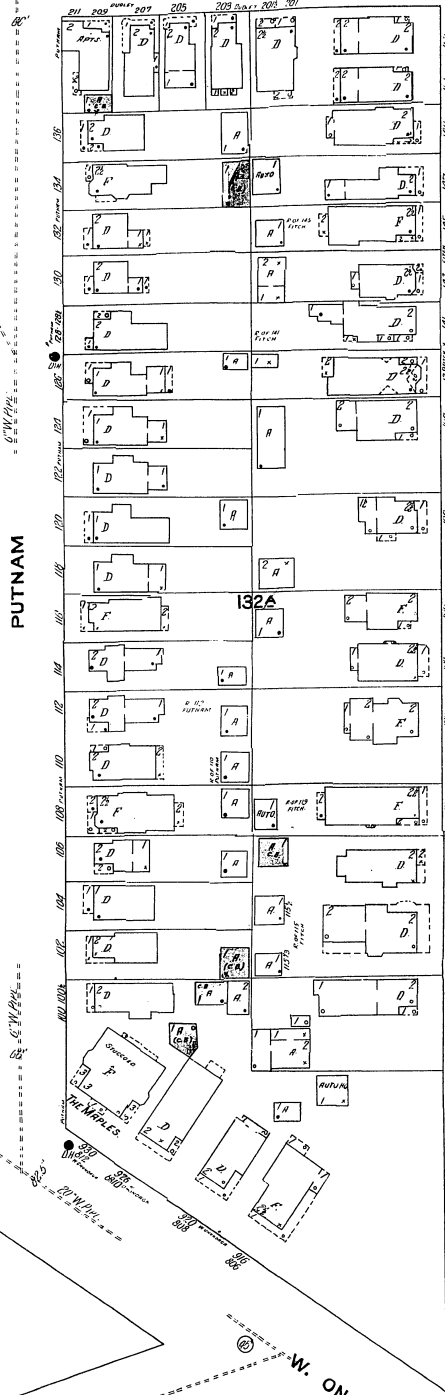
198

SLOCUM PARK

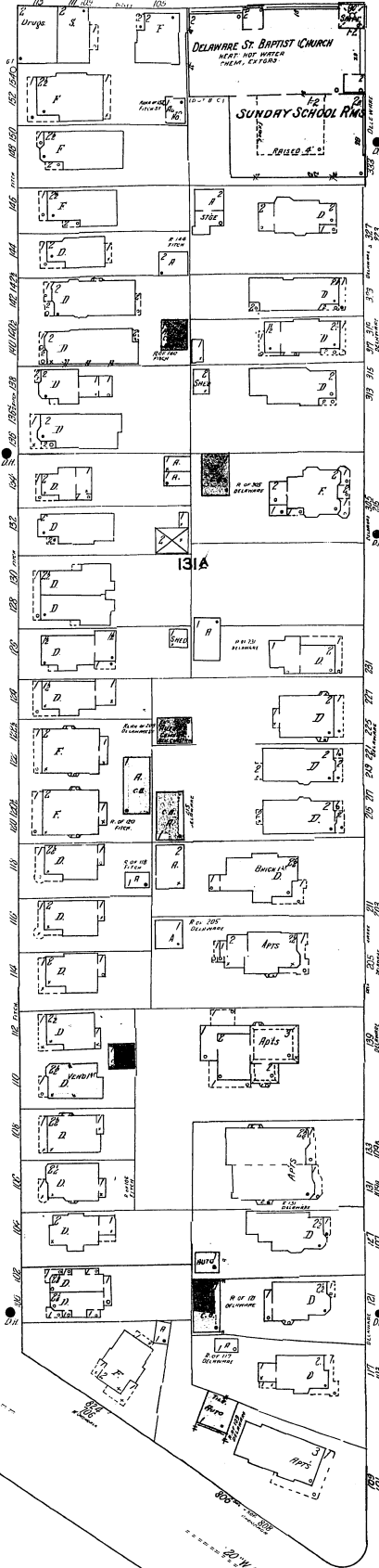
ELLIOTT

PUTNAM

197



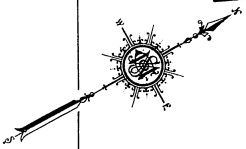
FITCH



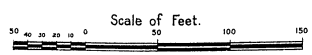
DELAWARE

185

161



162



LEVENWORTH CIRCLE



163

TALLMAN

162

PALMER AV.

RICH

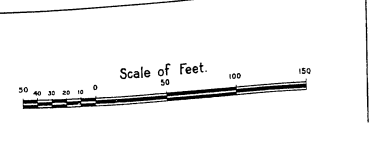
HUDSON

200 SOUTH AV.

BELLEVUE AV.

206

207



164

TALLMAN

DAISY

CLOVER

BELLEVUE AV.

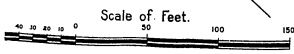
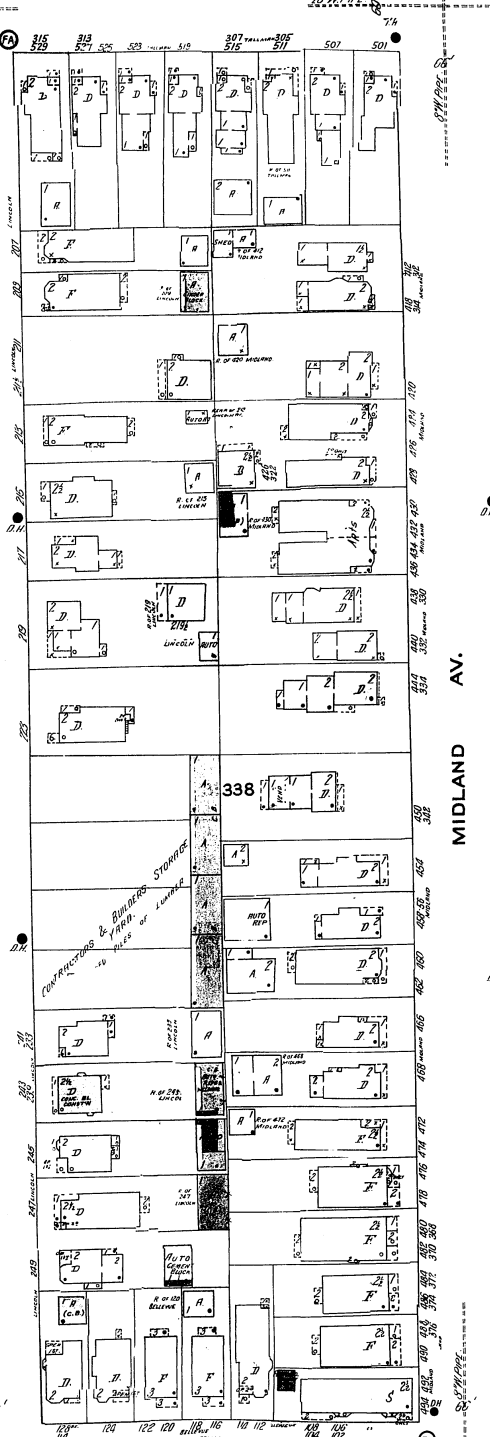
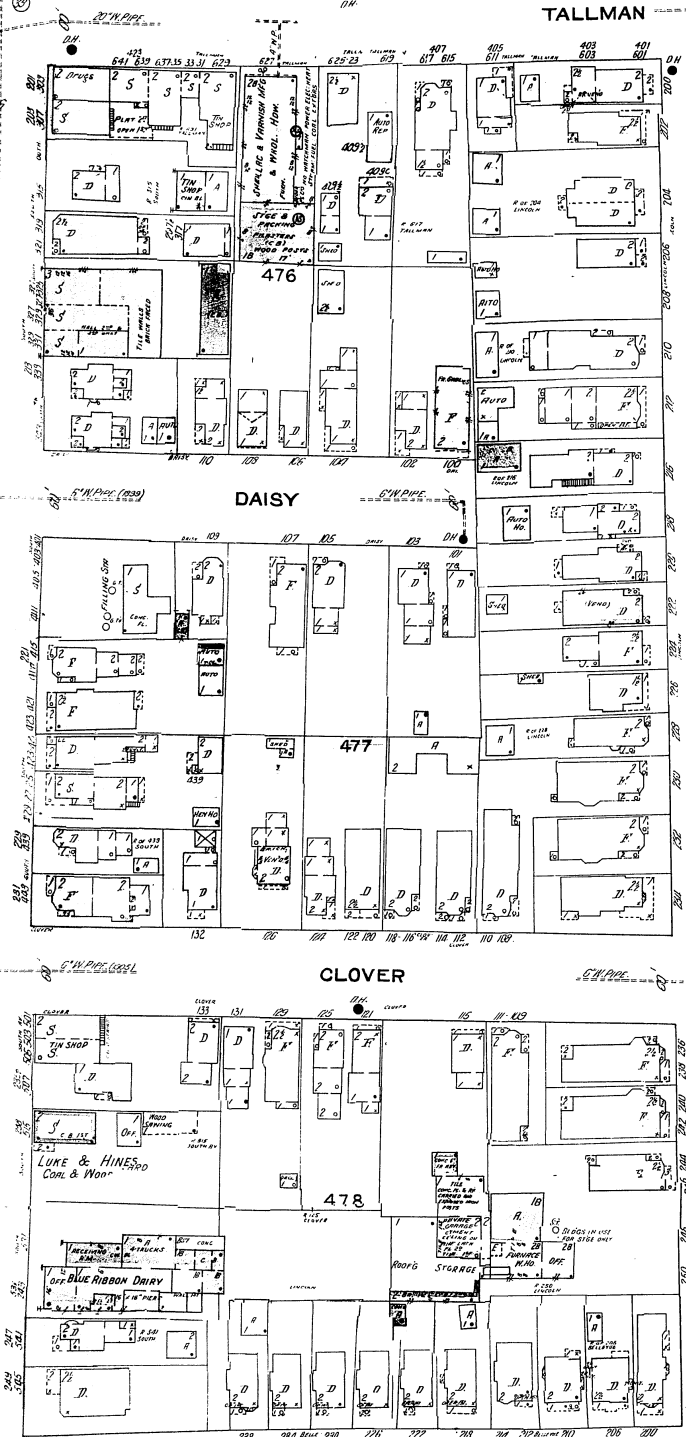
LINCOLN AV.

MIDLAND AV.

201

207

208

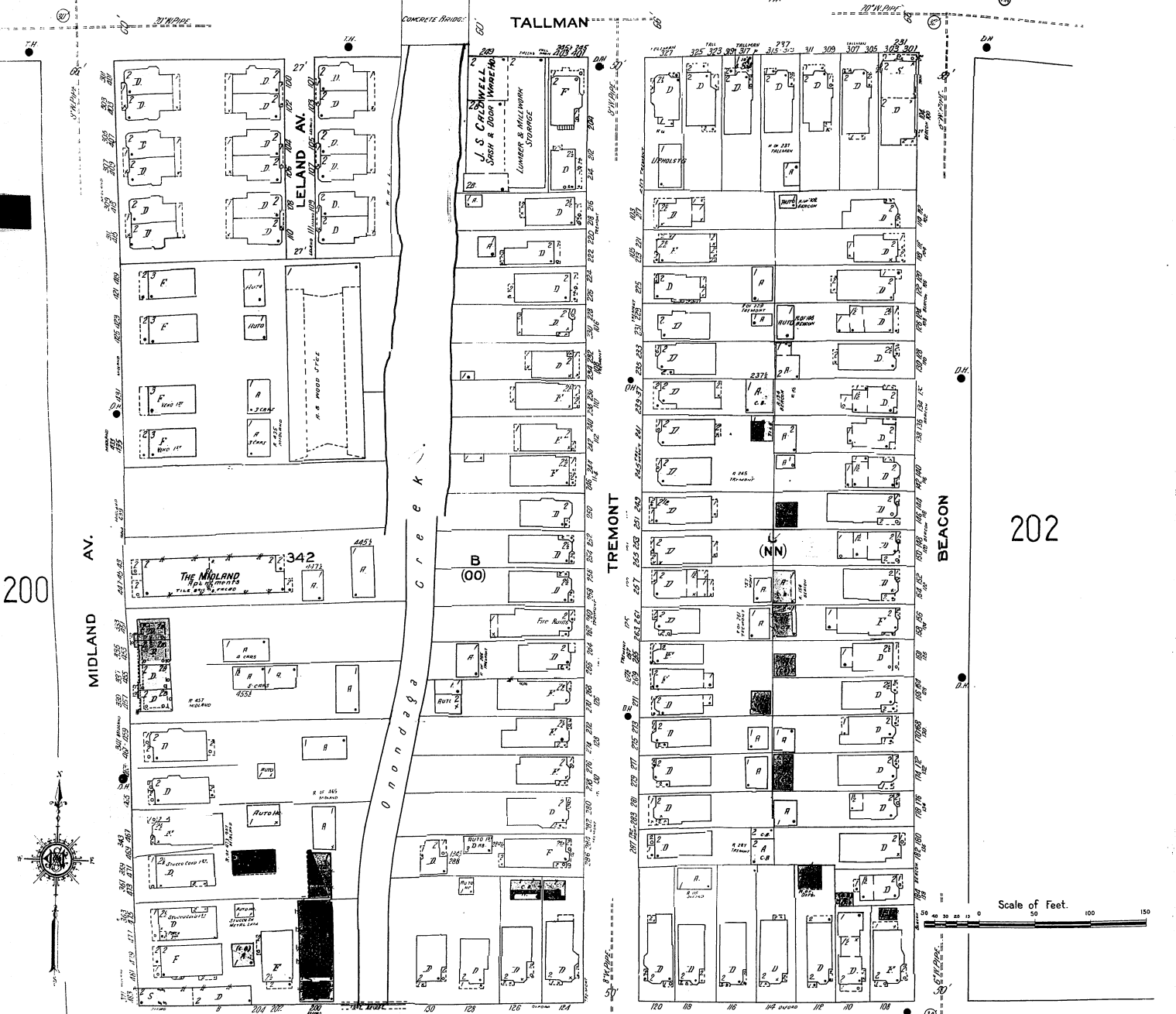


201

165

ONEIDA

TALLMAN



200

202

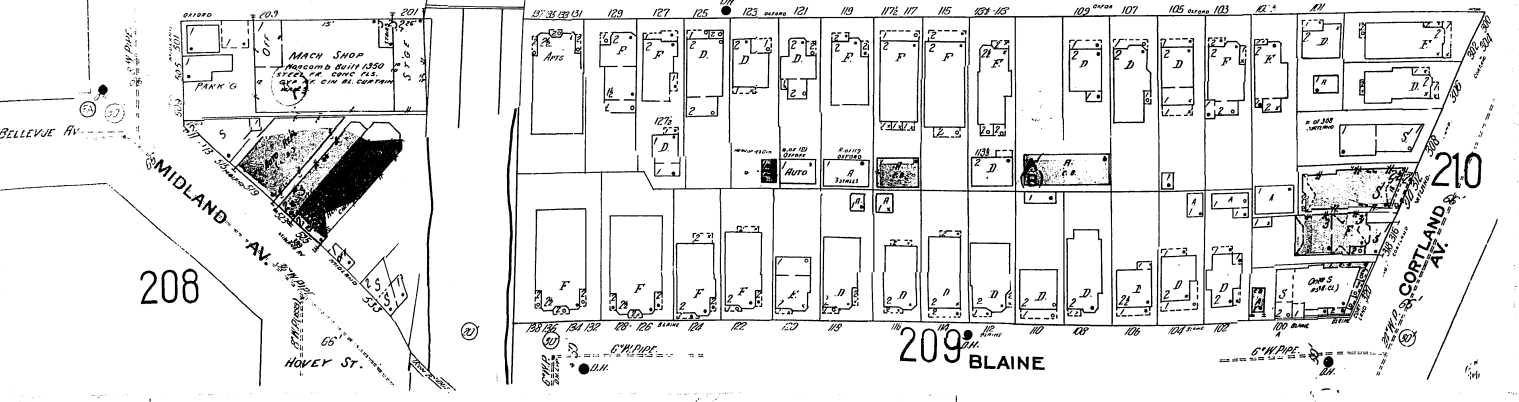
OXFORD

OXFORD

208

209

210



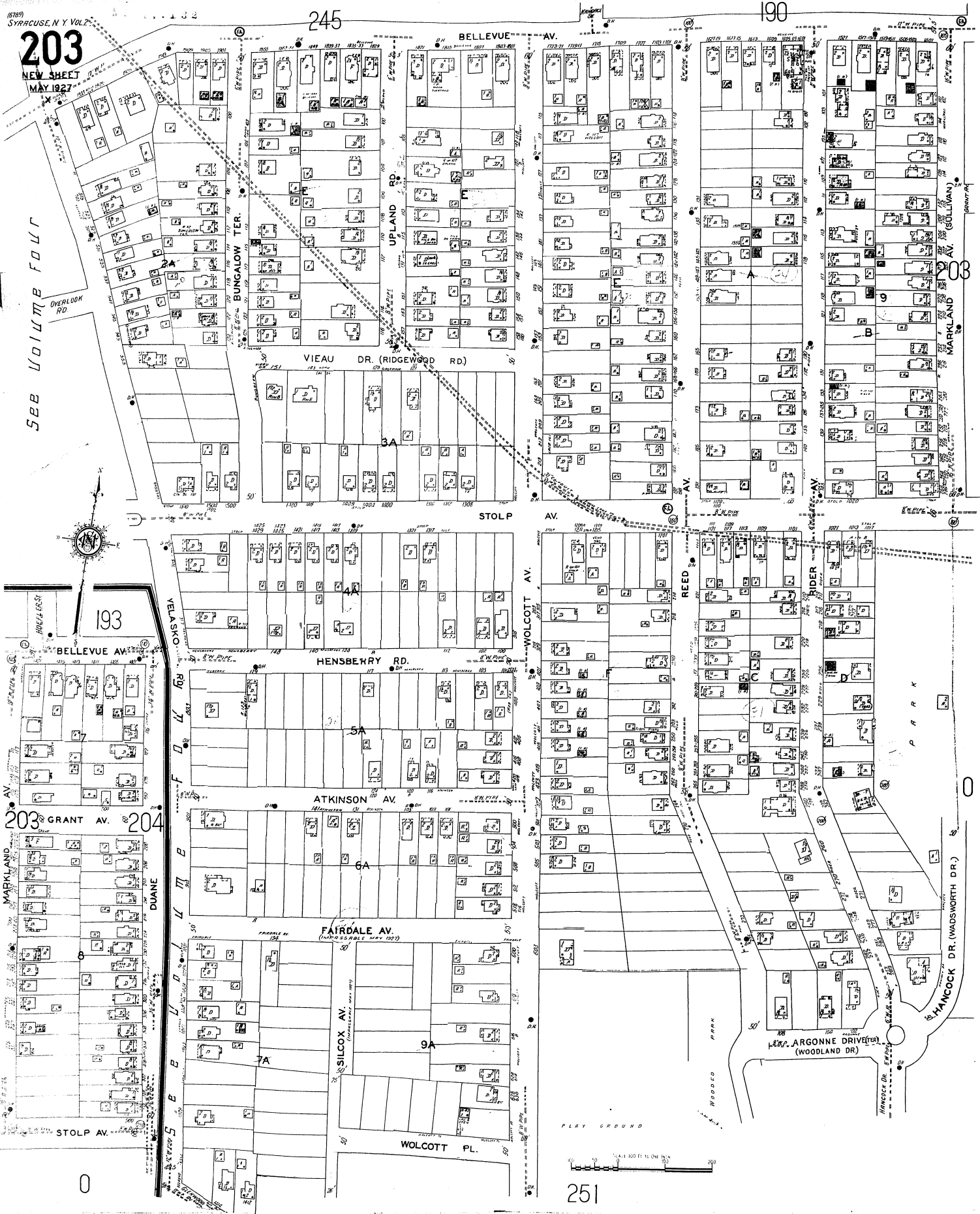


203  
NEW SHEET  
MAY 1927

SEE VOLUME FOUR

245

190

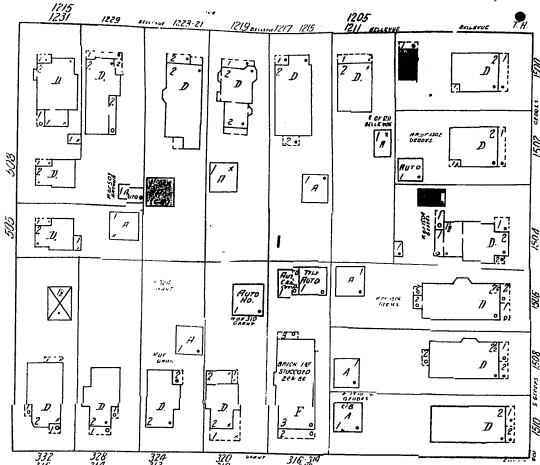
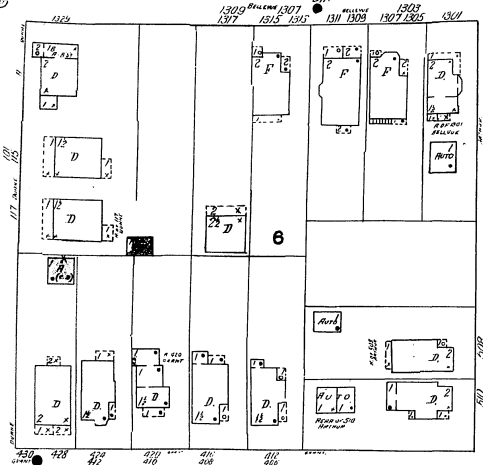


251

BELLEVUE 193 AV.

194

SYRACUSE Vol 2  
204

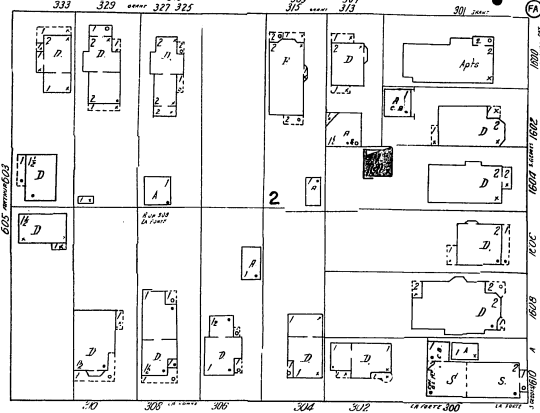
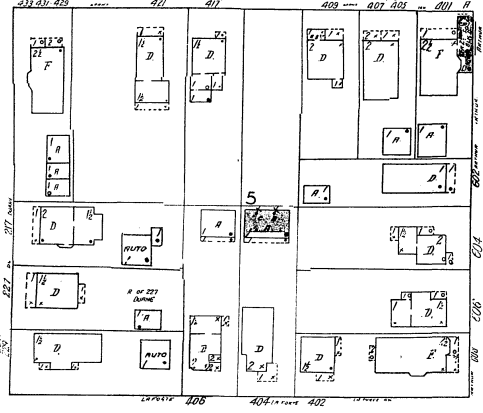


GRANT AV.

DUANE

203

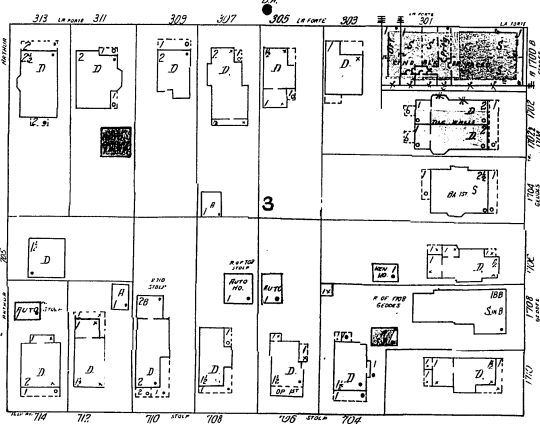
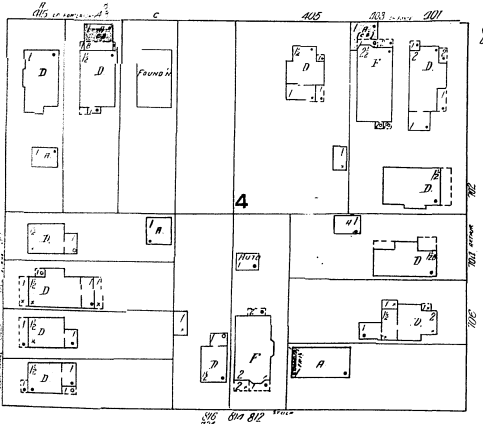
ARTHUR



S. GEDDES

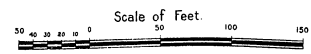
205

LA FORTE AV.



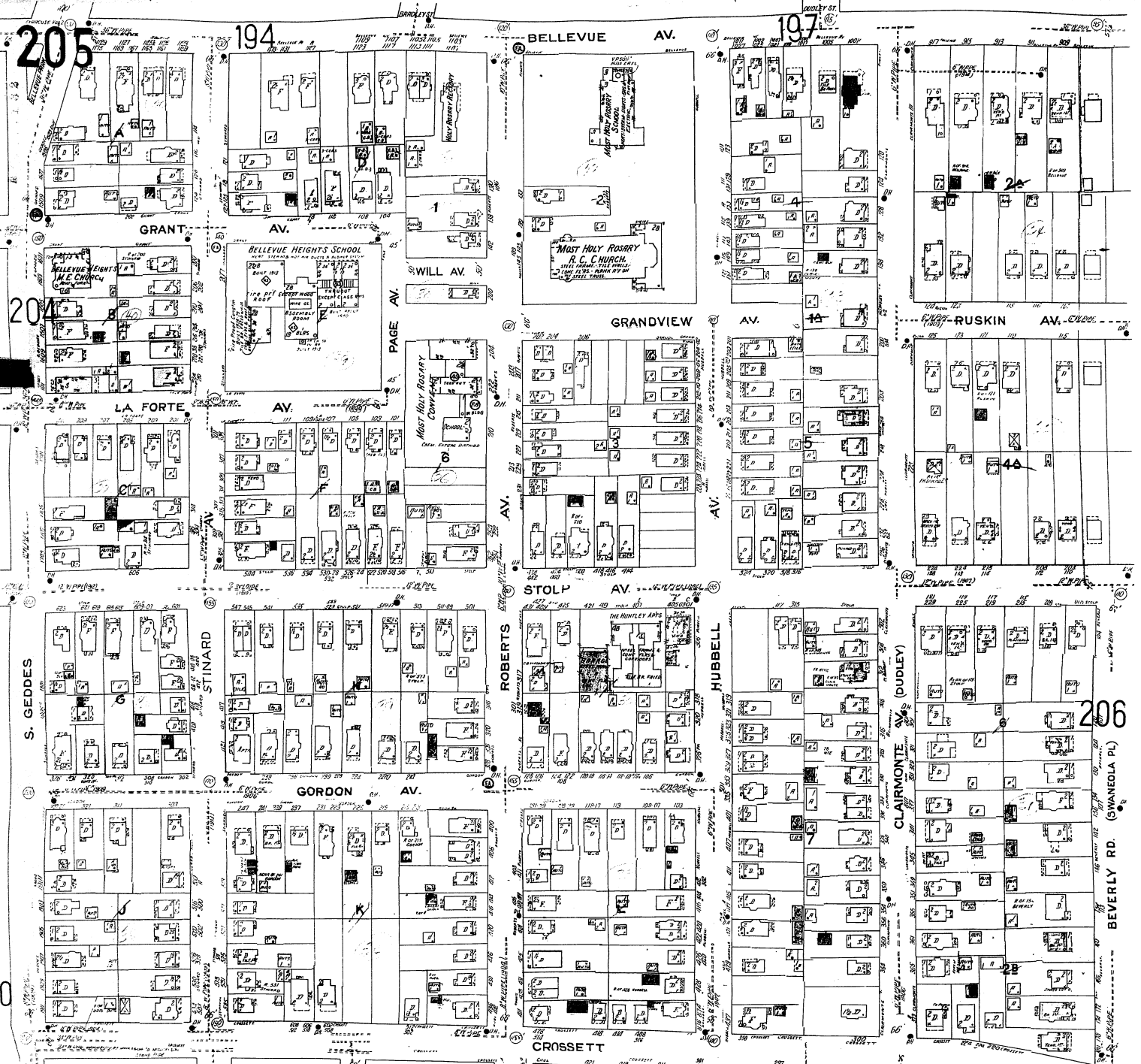
STOLP AV.

CITY WATER WORKS  
Main No.



WOODLAND RESERVOIR BEYOND.

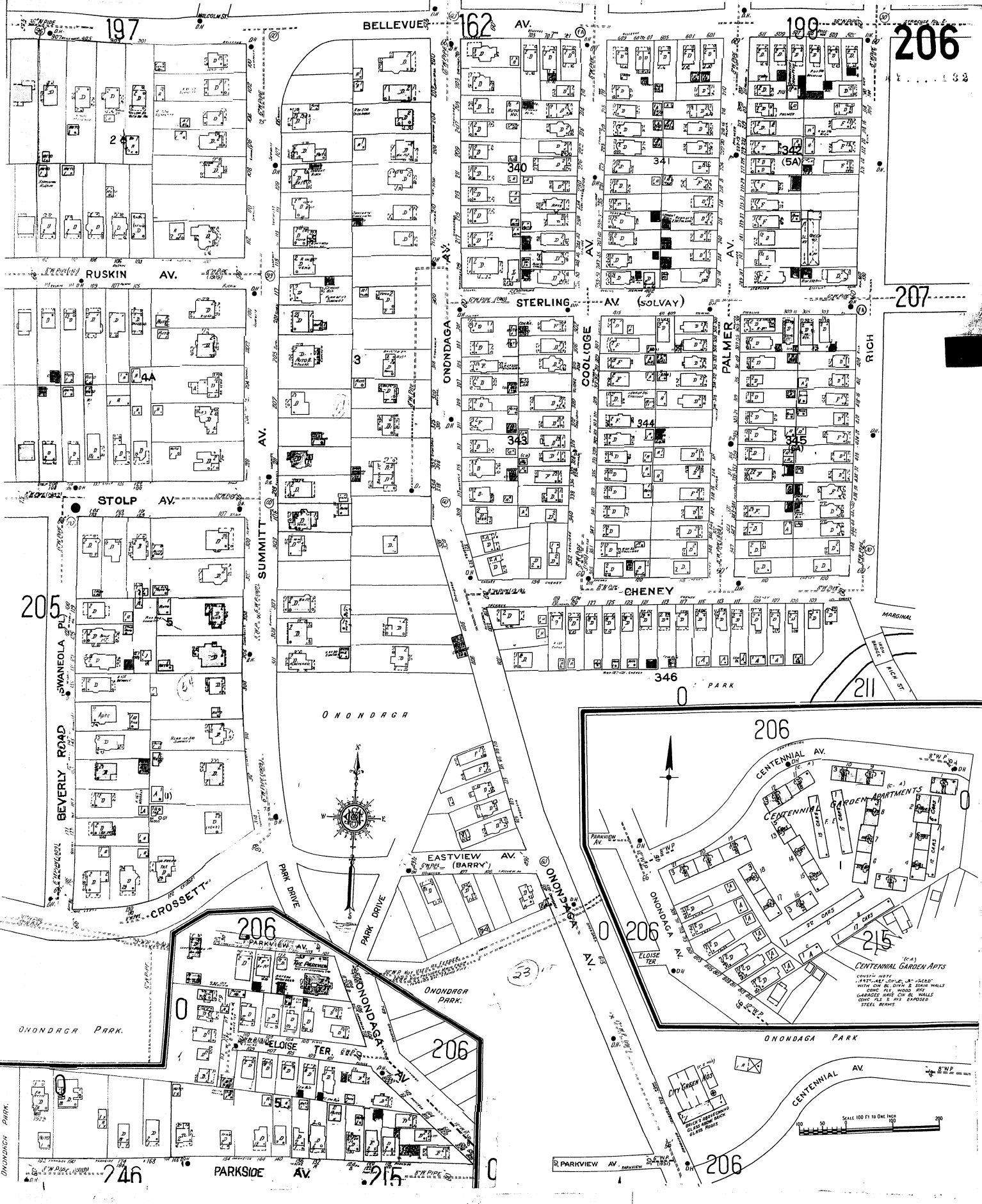
0



ONONDAGA PARK

OLD RESERVOIR.

Scale 100 Ft. to One Inch.



206

207

205

211

206

206

206

206

215

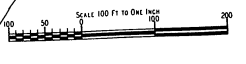
246

PARKSIDE AV.

215

206

CENTENNIAL GARDEN APTS  
 CONGRUOUS ROOF  
 1" x 4" x 8" JOIST, 2" x 4" x 8" BEAM  
 WITH CON. BL. DIV. & STAIN WOODS  
 CONGR. FLOOR WOODS FOR  
 LARGER HALLS CON. BL. WOODS  
 CONGR. F.L. & W.P. EXPANDED  
 STEEL BEAMS



207

199

BELLEVUE AV.

200

RICH

HUDSON

AV. SOUTH

CHESTER

208

206

STERLING AV. (SOLVAY)

5 (9064)

SOUTH

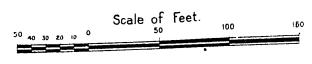
HOVEY

MARGINAL Onondaga

W. CASTLE

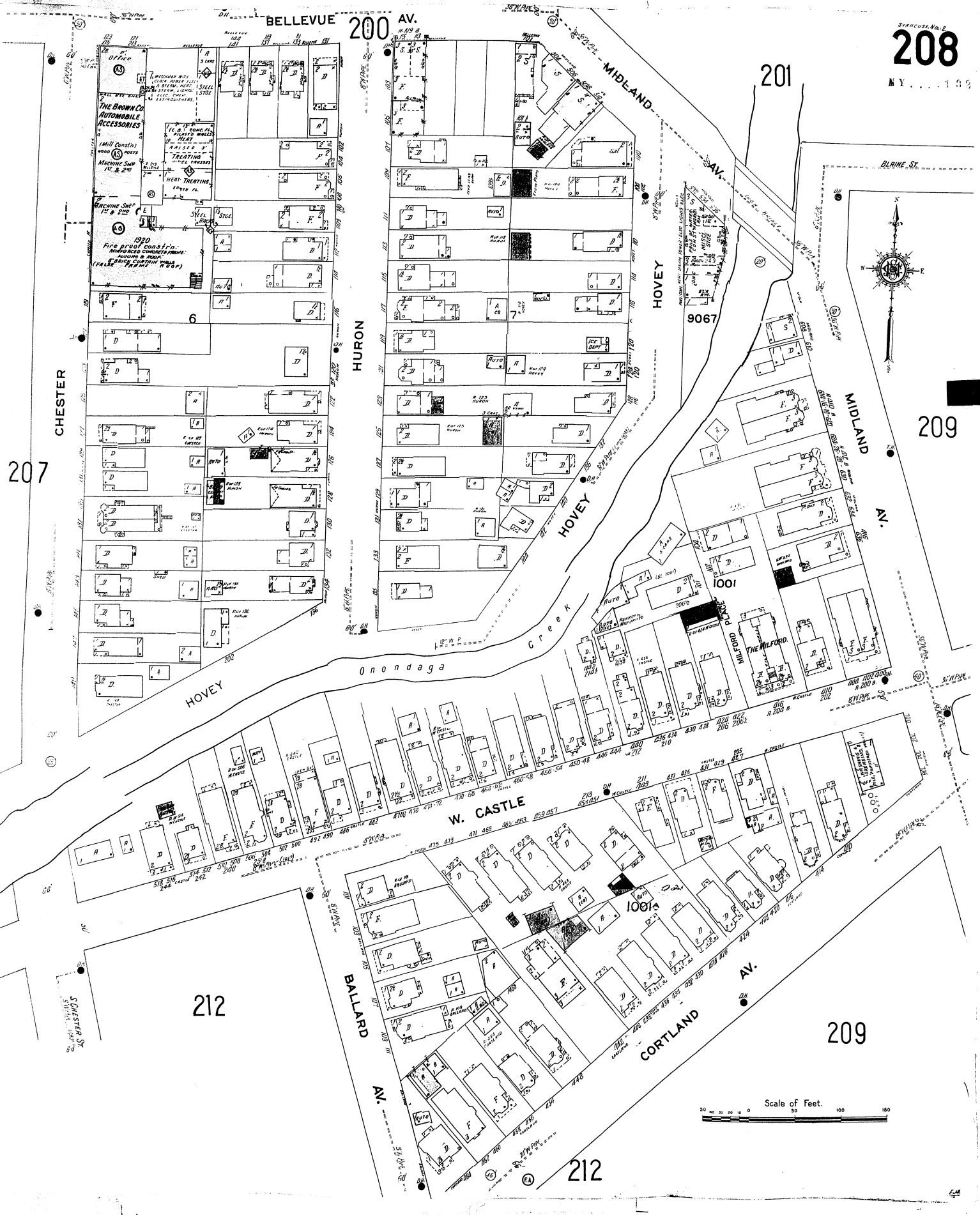
212

211



SOMESTER Land-Off.





207

212

212

209

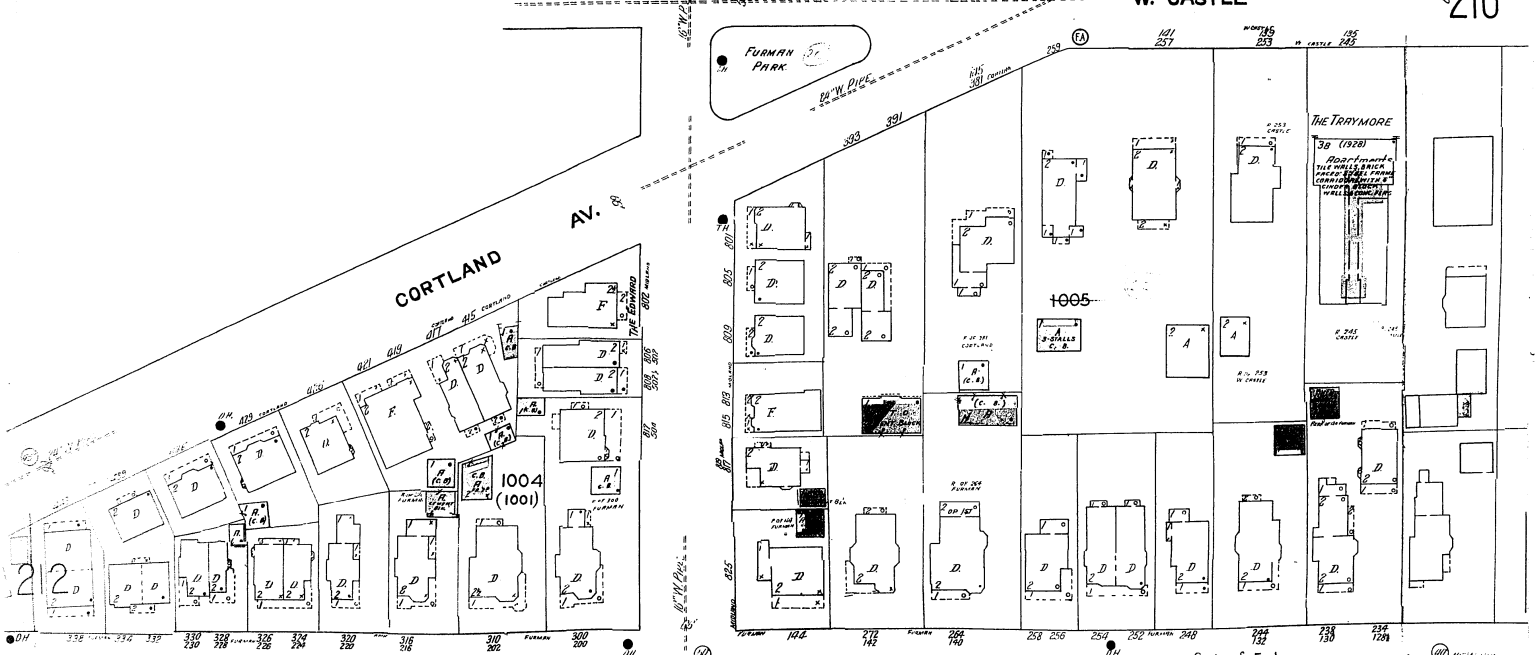
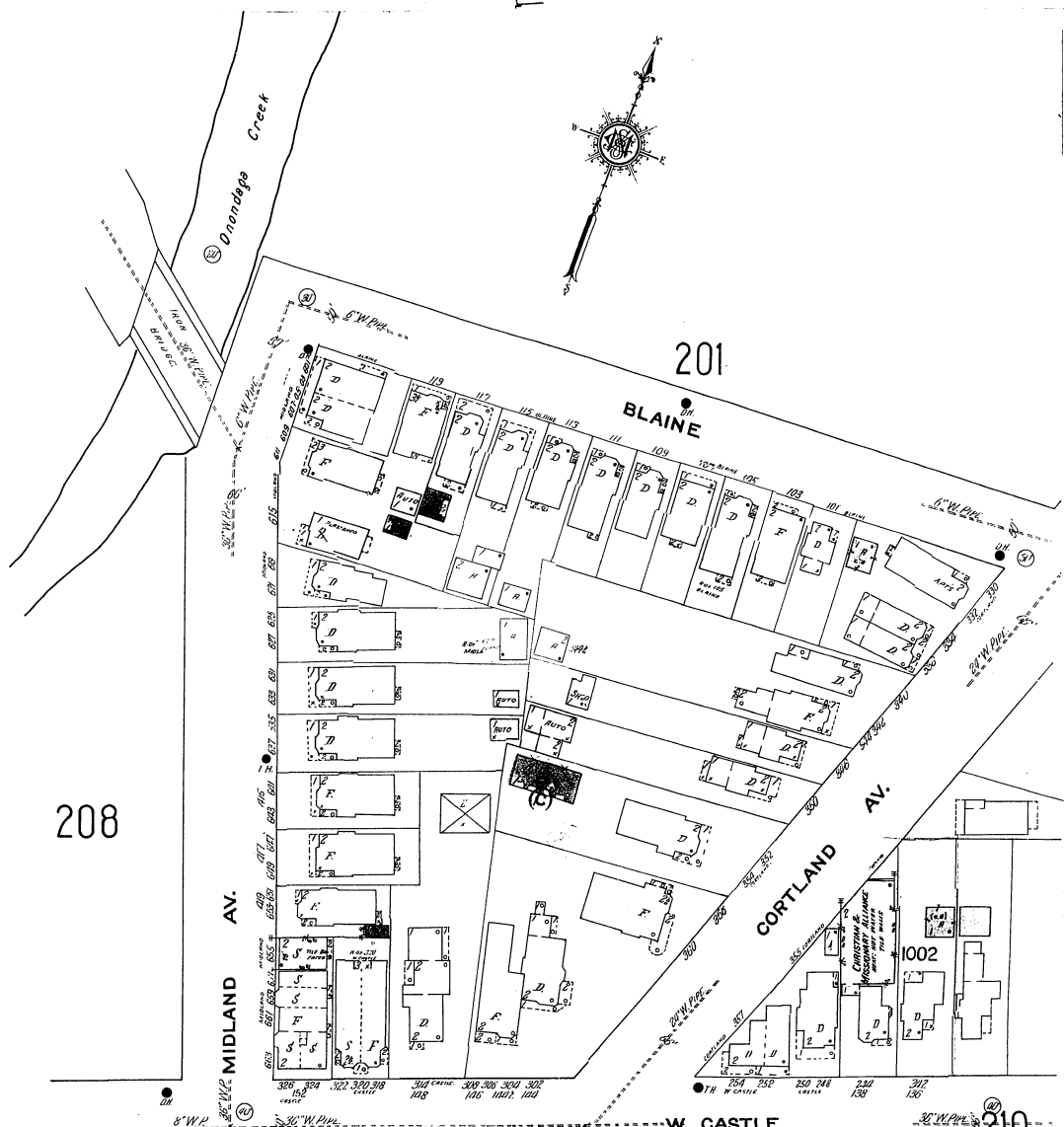
209

Scale of Feet.  
0 50 100 150 160

209

NY 189


209



213

FURMAN

Scale of Feet.



Scale of Feet.

210

202 W. RAYNOR AV.

202

201

CORTLAND AV.



ALEXANDER AV.

ALEXANDER PL.

DOLLAR DRY CLEANING CO. INC.

397 USED AUTO SALES

VFW LODGE

S. SALINA

W. CASTLE

209

1006

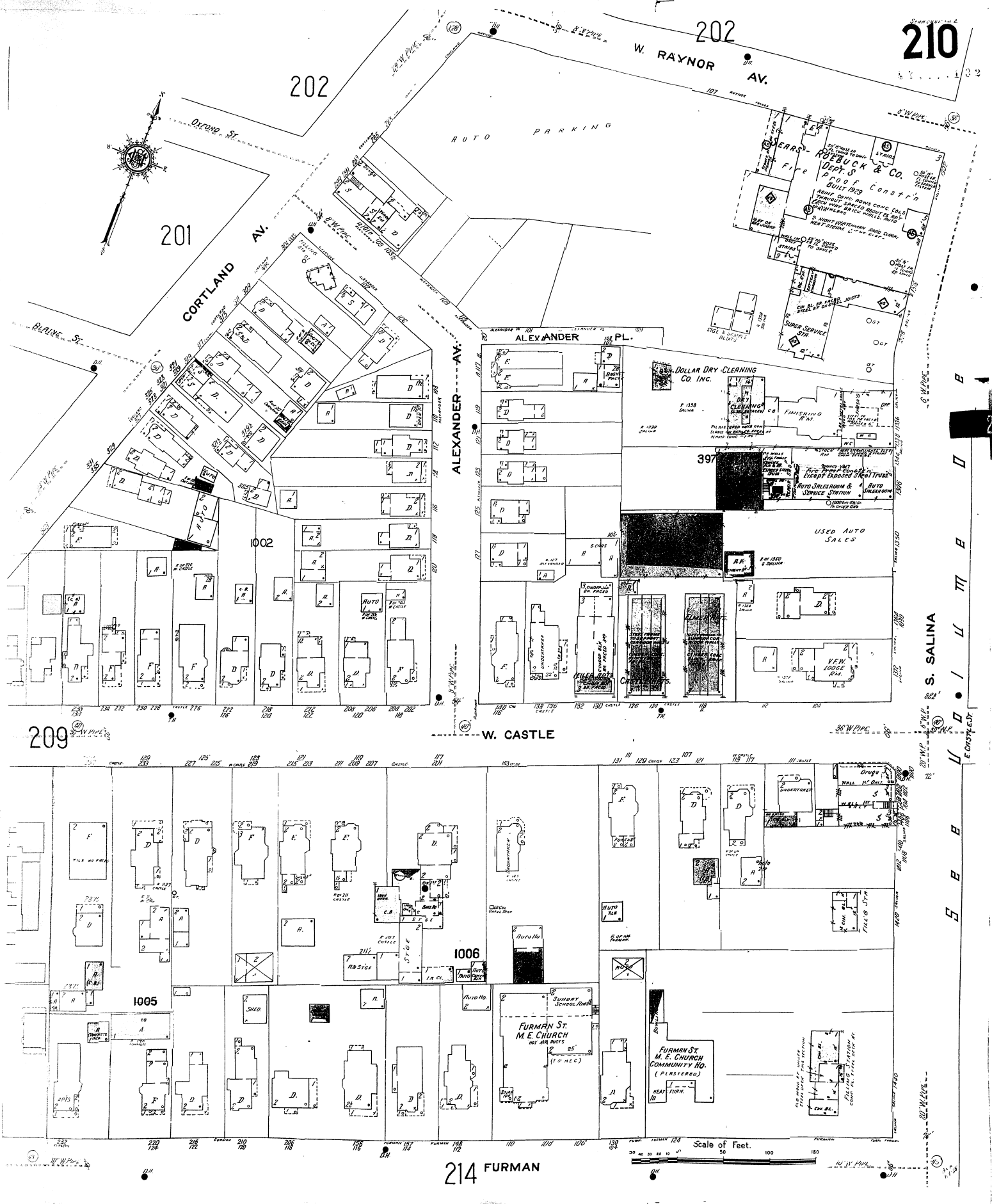
1005

FURMAN ST. M. E. CHURCH (F. M. E. C.)

FURMAN ST. M. E. CHURCH COMMUNITY HALL (PLASTERED)

214 FURMAN

Scale of Feet.





206

207

W. CASTLE

Onondaga Creek

IRON BRIDGE

RICH

SHIPPING SHED  
STEEL FR.  
SHIPPING RM.  
MILL  
Bakery  
TRUCK REPAIR

RICH

S. HUDSON

SOUTH

1026B

1026C

MORTON AV.

1026A

CRESCENT AV. (W. KENNEDY)

CRESCENT (WATER) AV.

AV.

212

W. KENNEDY

Onondaga Creek

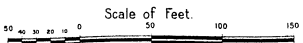
ONONDAGA PARK

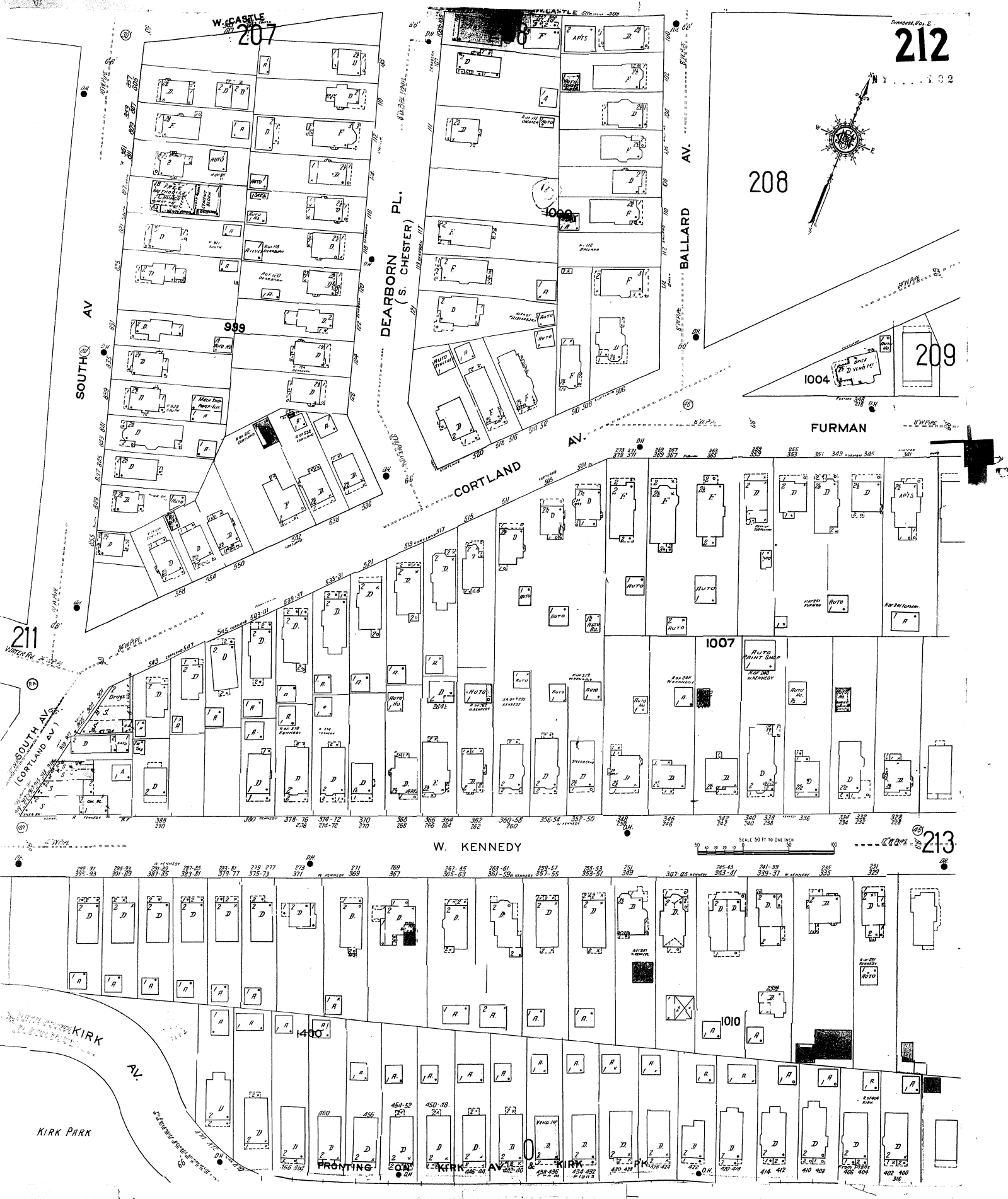
1026

SOUTH AV. (PORTLAND HWY)

KIRK AV.

KIRK PARK





212

208

209

211

213

W. CASTLE  
207

DEARBORN PL.  
(S. CHESTER)

BALLARD AV.

SOUTH AV

SOUTH AV  
(CORTLAND AV)

CORTLAND AV.

FURMAN

W. KENNEDY

KIRK PARK

FRONTING

KIRK AV.

KIRK

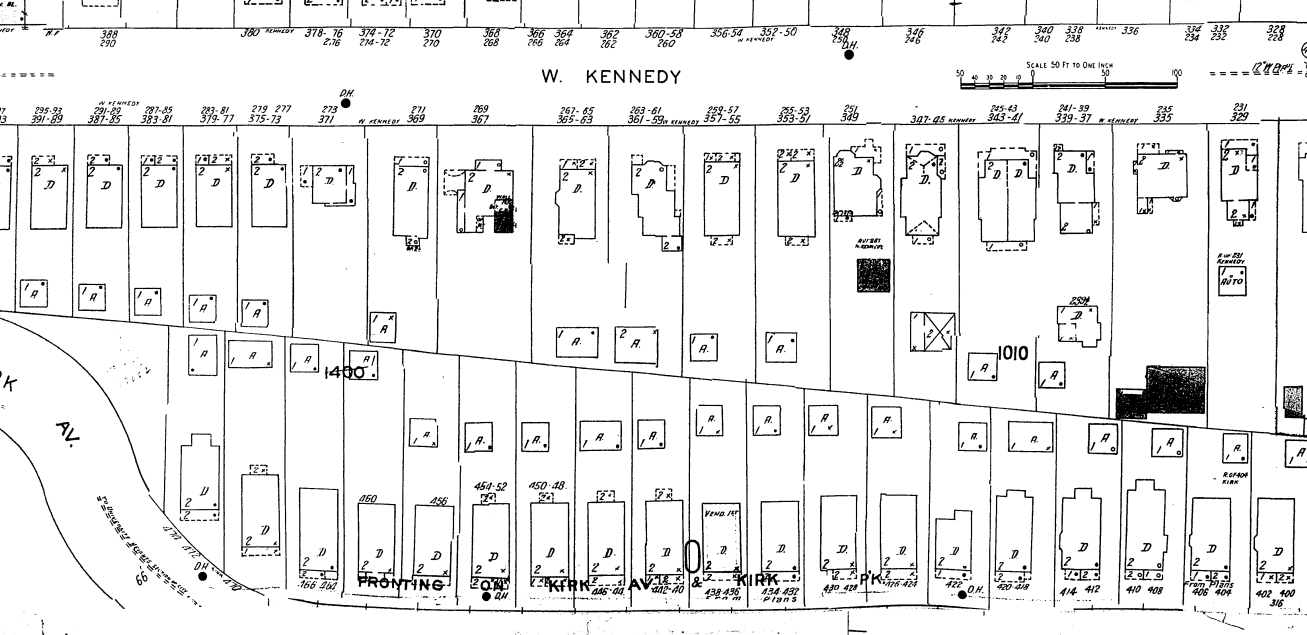
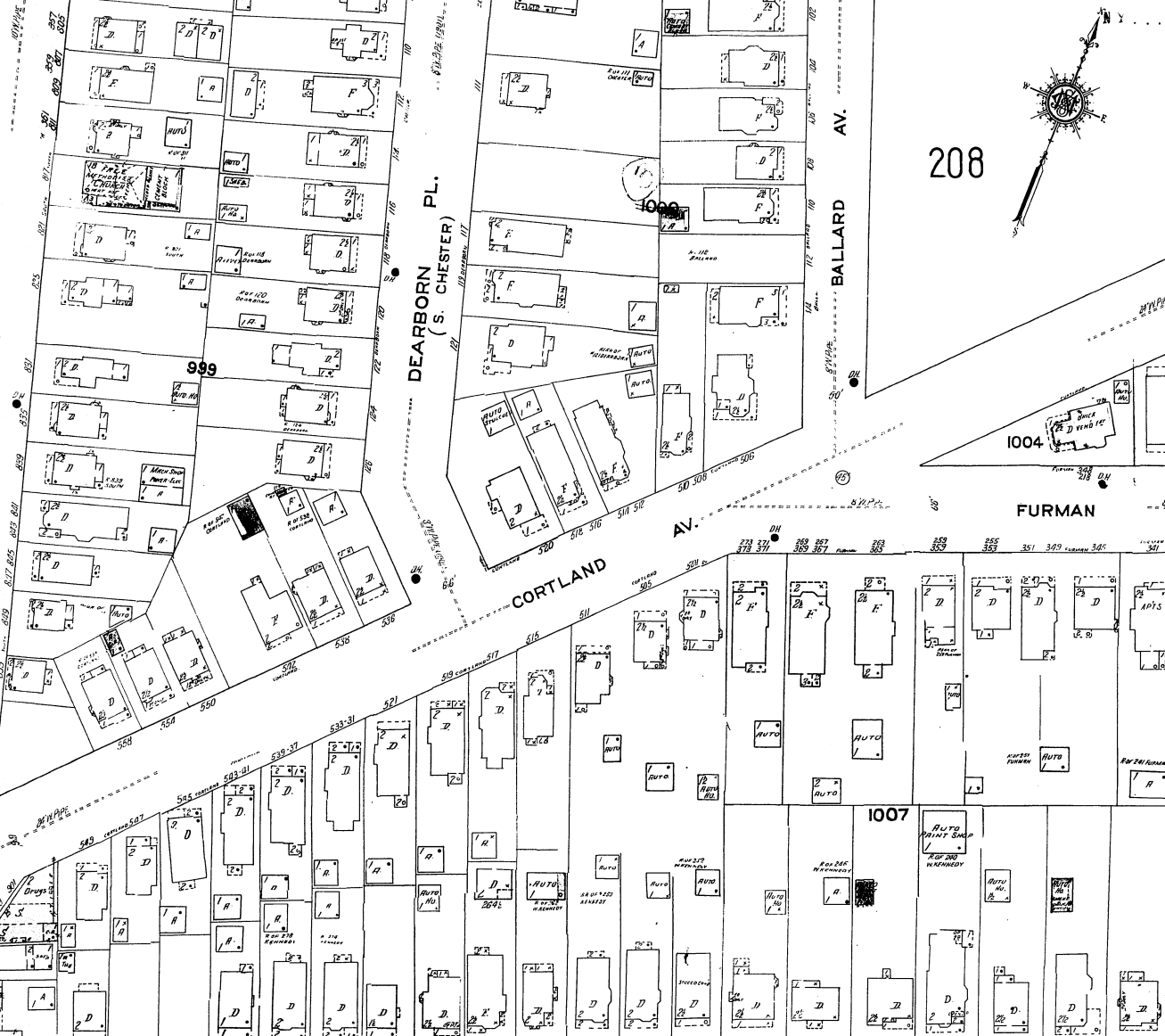
KIRK

KIRK

KIRK

KIRK

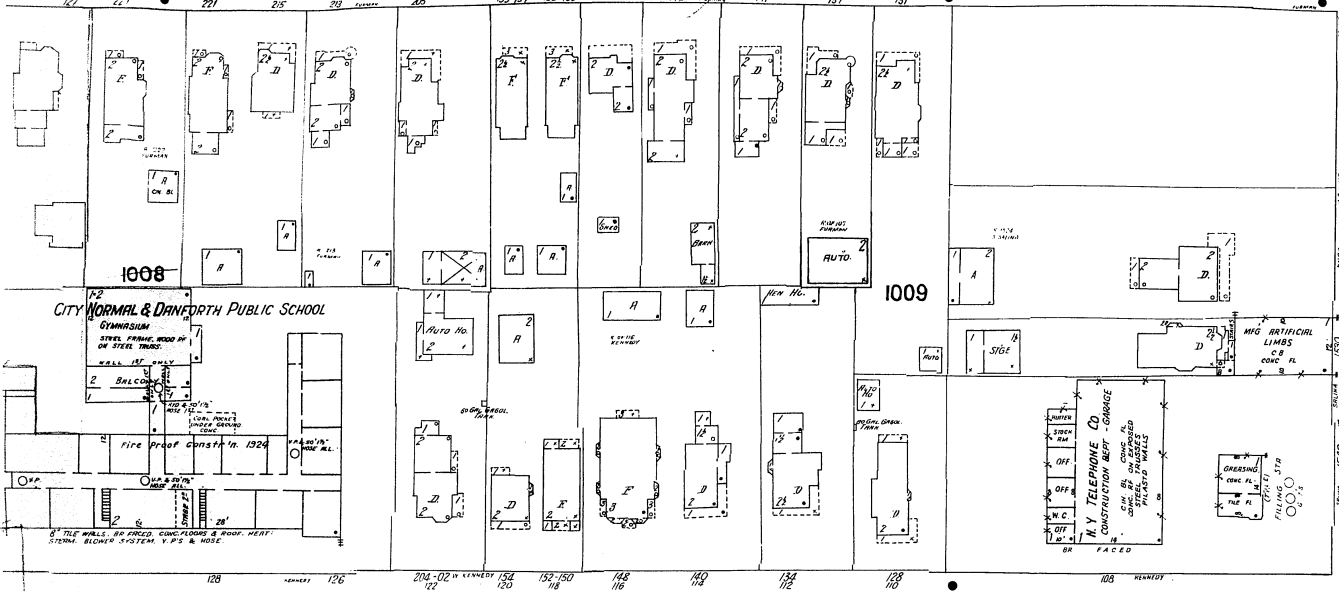
KIRK



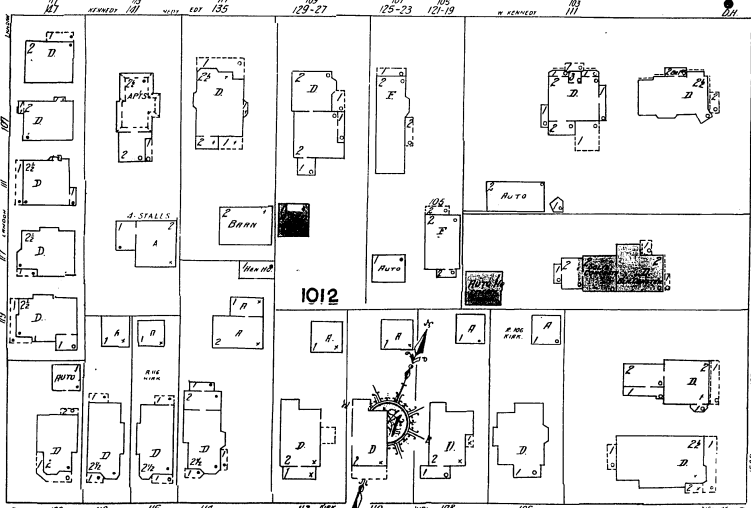
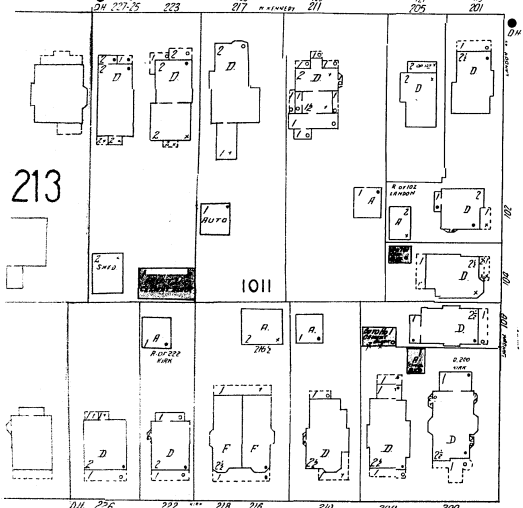


210  
FURMAN

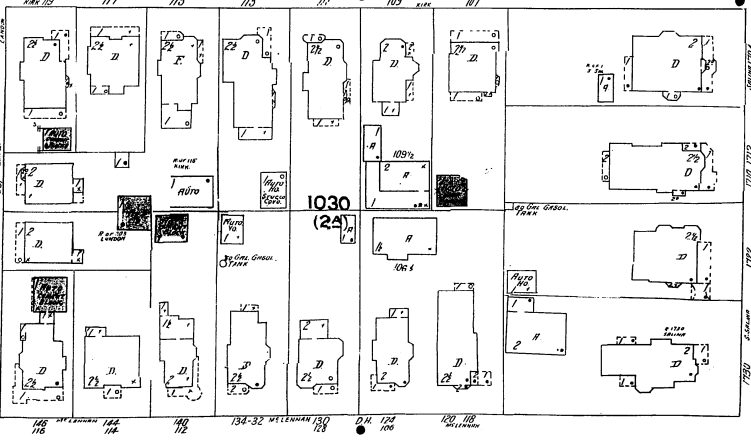
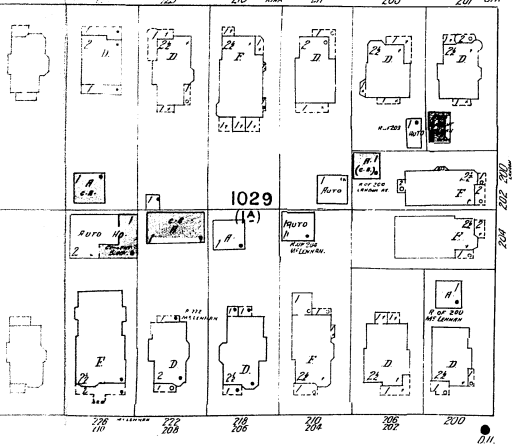
214



W. KENNEDY

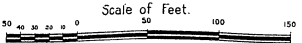


KIRK AV.



MC LENNAN AV.

218



S. SALINA

214

213

212

211

210

209

208

207

206

205

204

203

202

201

200

215

206

206

216

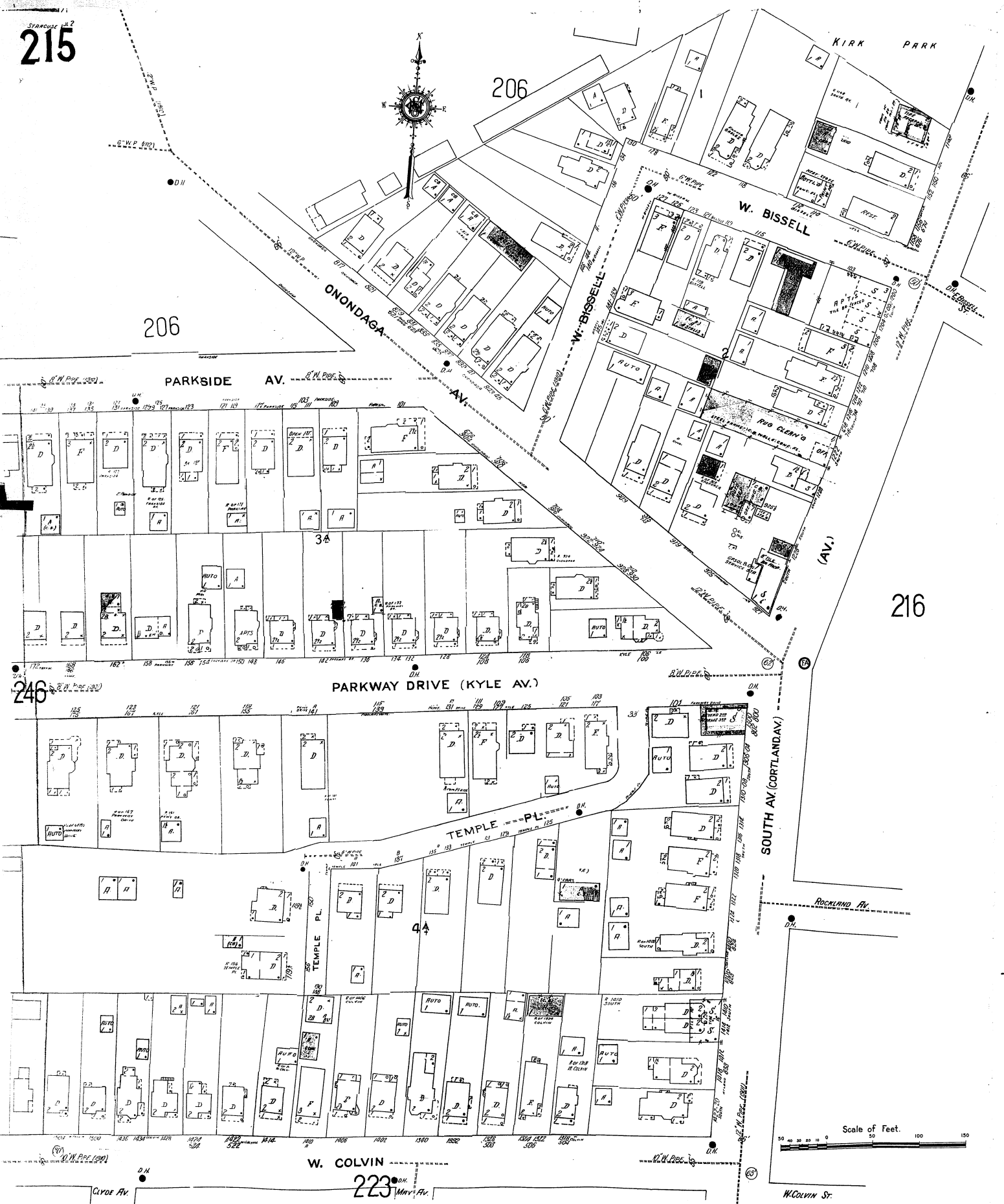
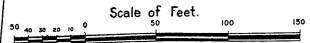
246

PARKWAY DRIVE (KYLE AV.)

W. COLVIN

223

Man. Av.



216

KIRK PARK

W. BISSELL ST.

HUNT AV.

ONONDAGA Creek

W. COLVIN

221

ONONDAGA AV. (BISSELL PL.)

215

SOUTH (CORTLAND - AV.)



KIRK PARK

ROCKLAND AV.

Scale of Feet

216

HUNT AV.

223

221

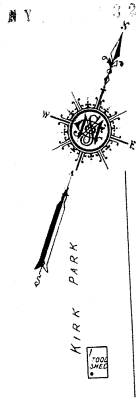
W. COLVIN

Bishop Av.

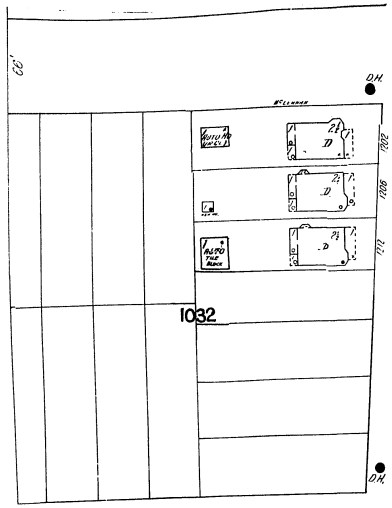
Annals Av.



SYRACUSE VOL. 2  
**217**

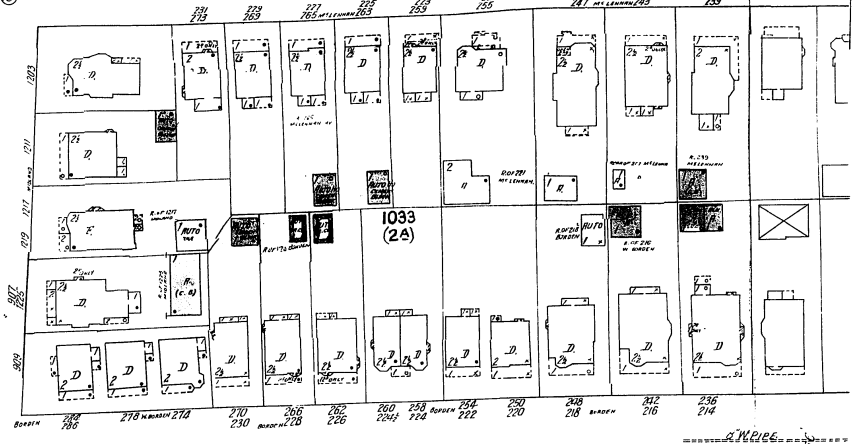


ARGYLE TER.



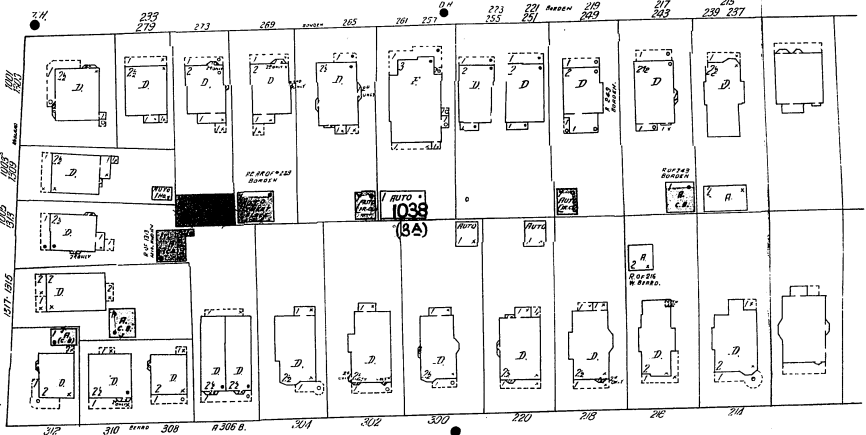
**213**

MC LENNAN AV.



W. BORDEN AV.

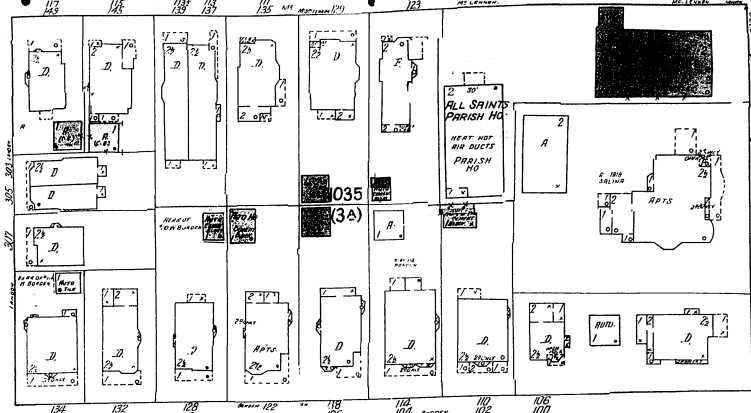
MIDLAND AV.



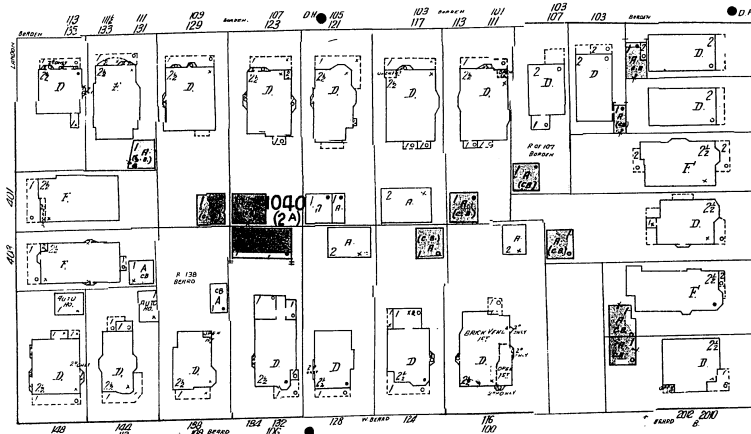
W. BEARD AV.

214 McLENNAN AV.

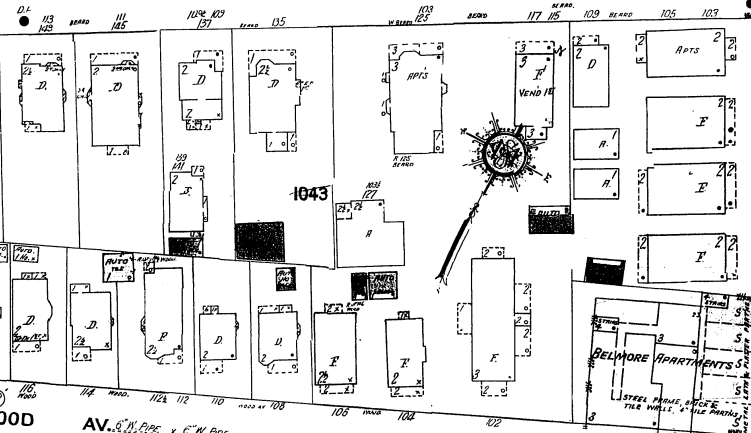
218



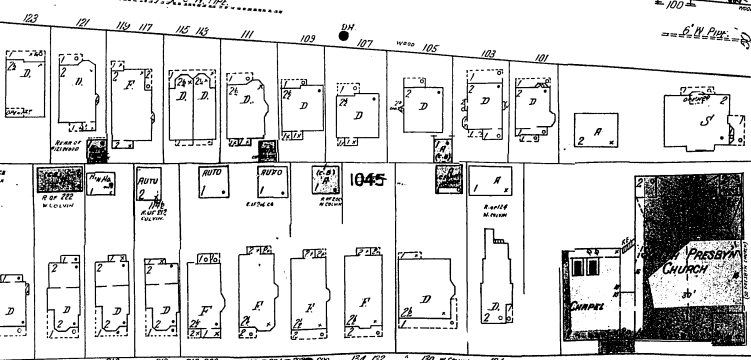
W. BORDEN AV.



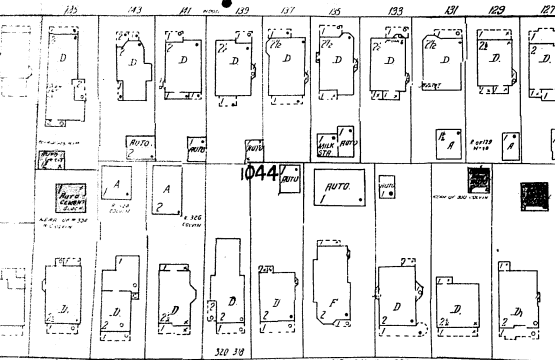
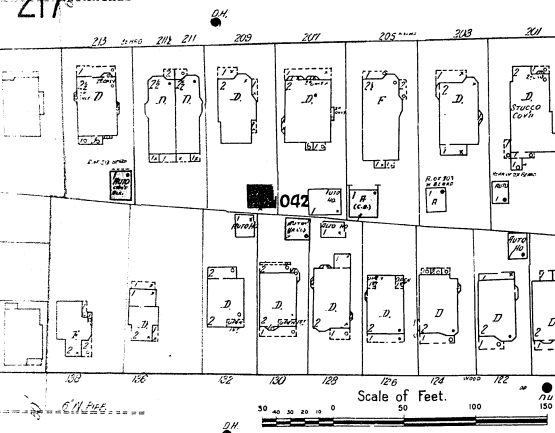
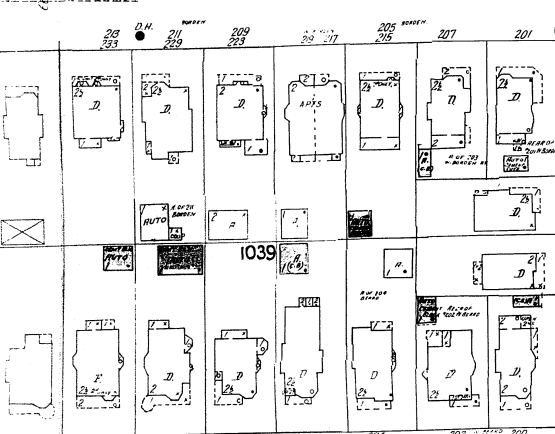
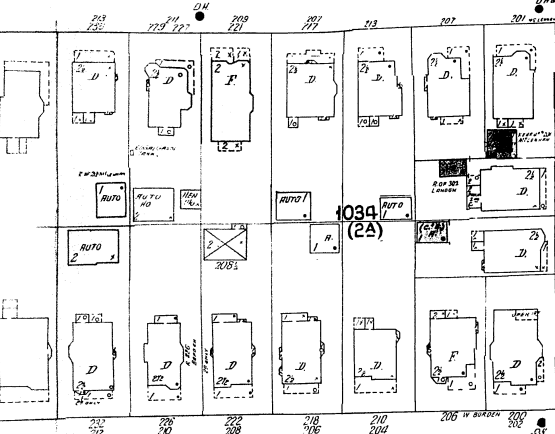
W. BEARD AV.



WOOD AV. S.W. COR. E.M. Ave.



W. COLVIN



225

226

Scale of Feet. 0 50 100 150

S. SALINA



E. B. B.

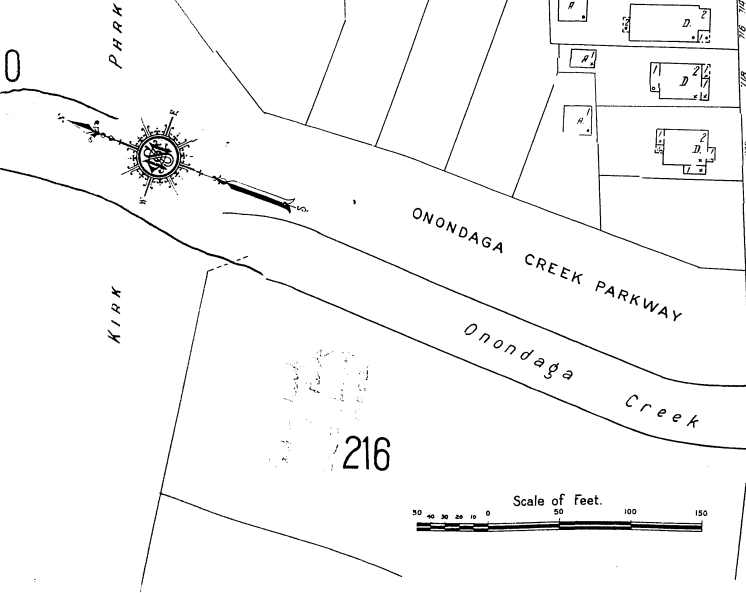
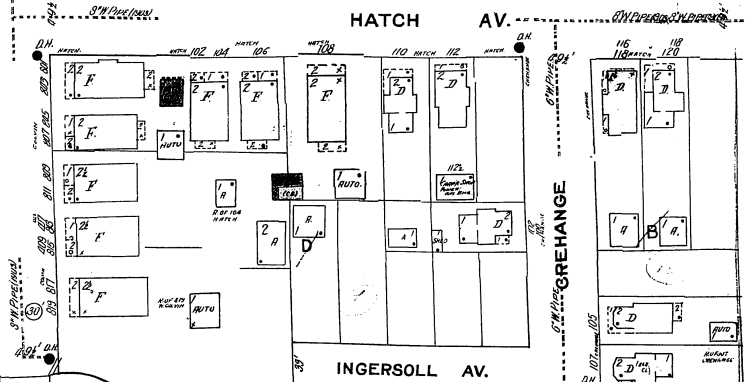
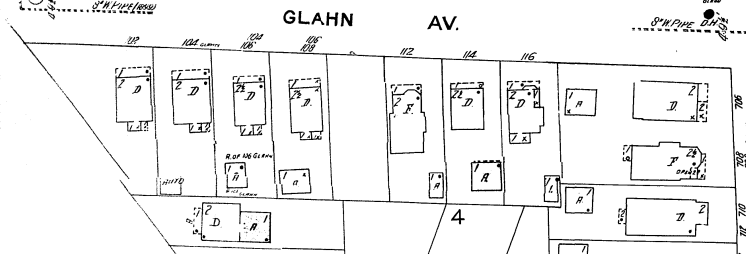
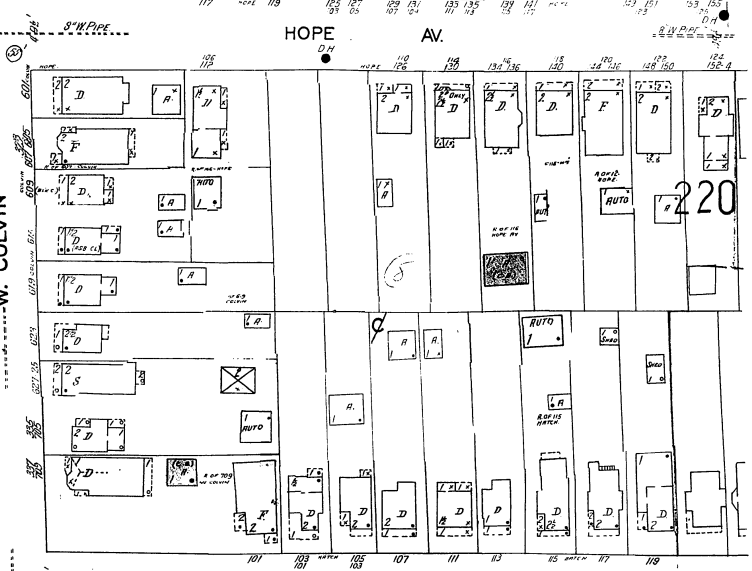
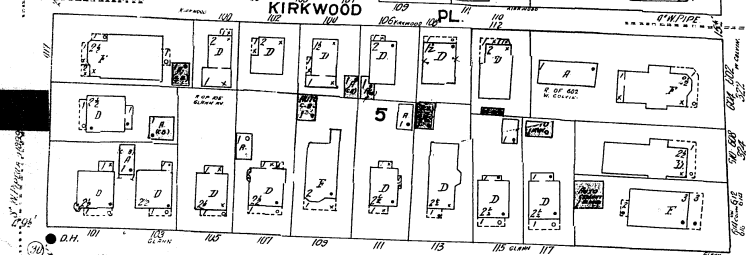
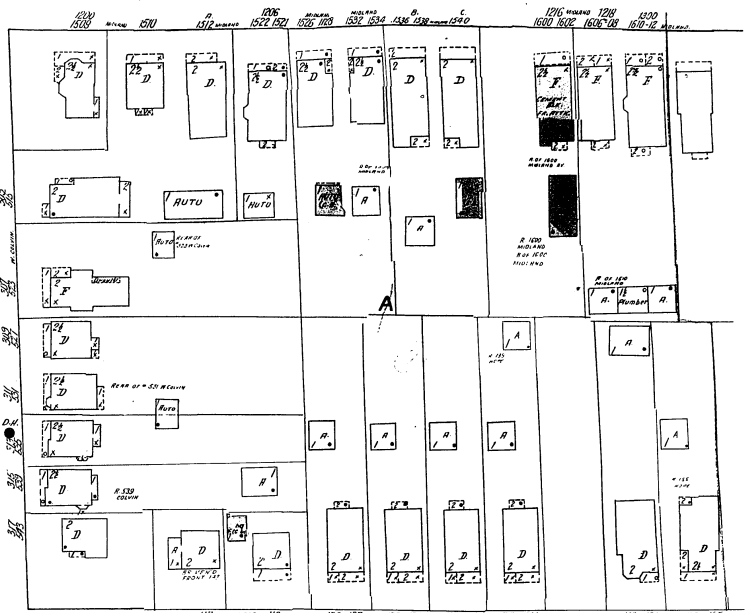
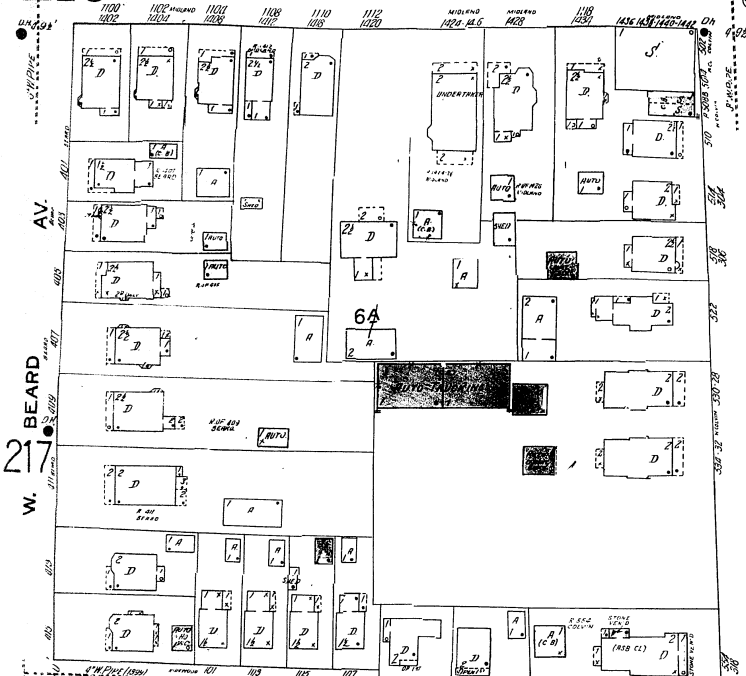
E. B. B.

SYRACUSE Vol. 2  
219

217

MIDLAND AV.

225

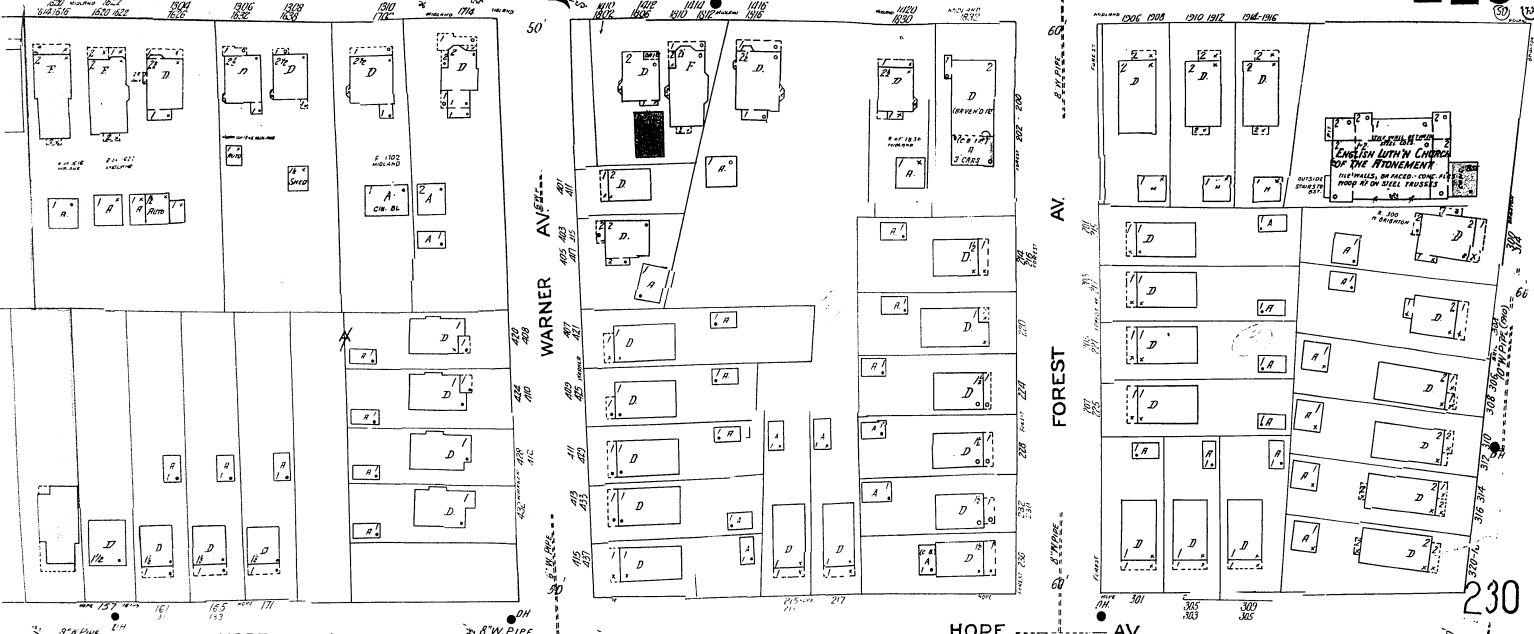


225

MIDLAND AV.

227

220

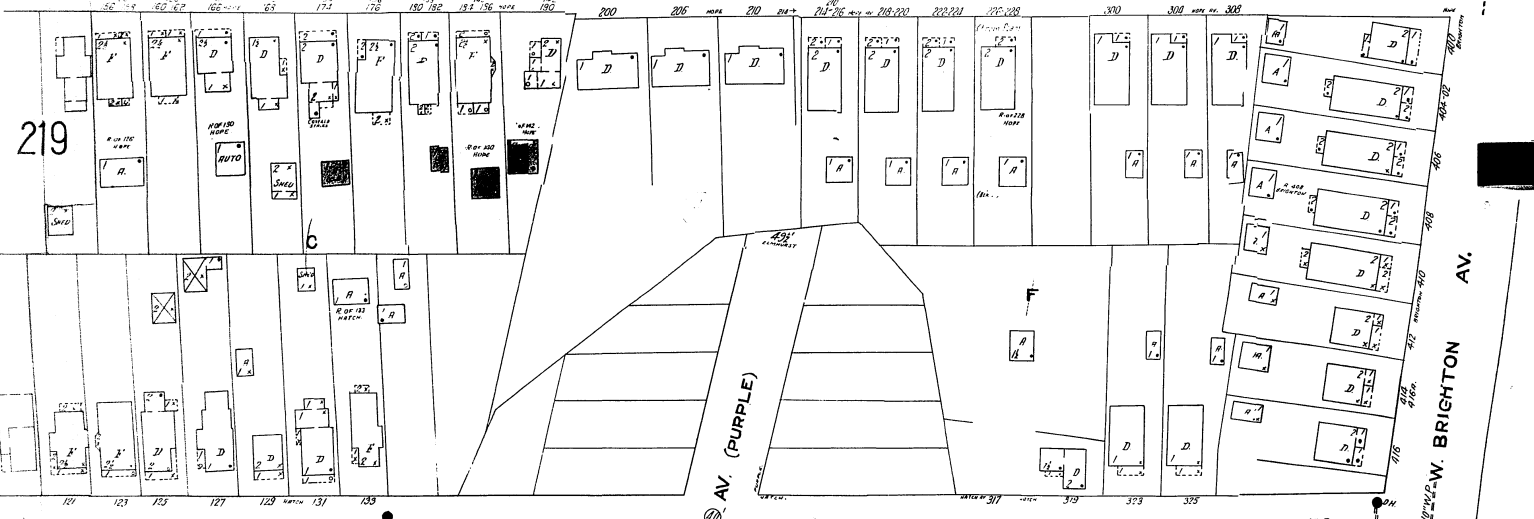


HOPE AV.

HOPE AV.

230

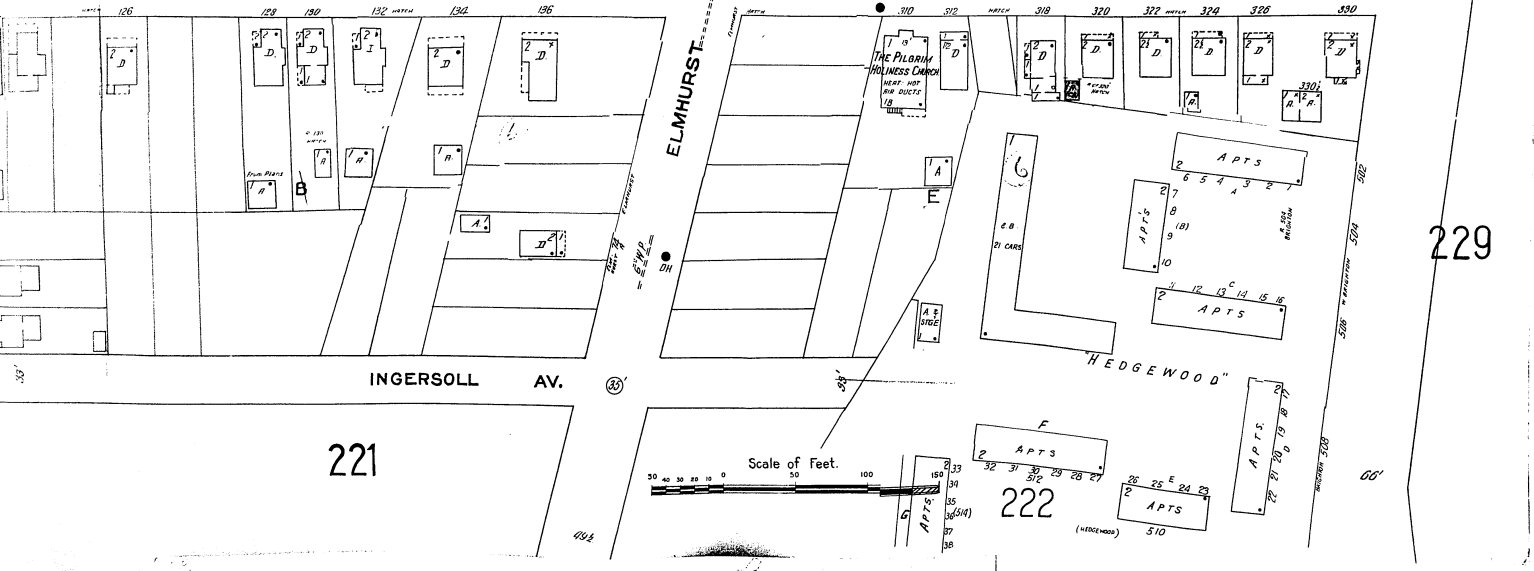
219



HATCH AV.

ELMHURST AV. (PURPLE)

BRIGHTON AV.



INGERSOLL AV.

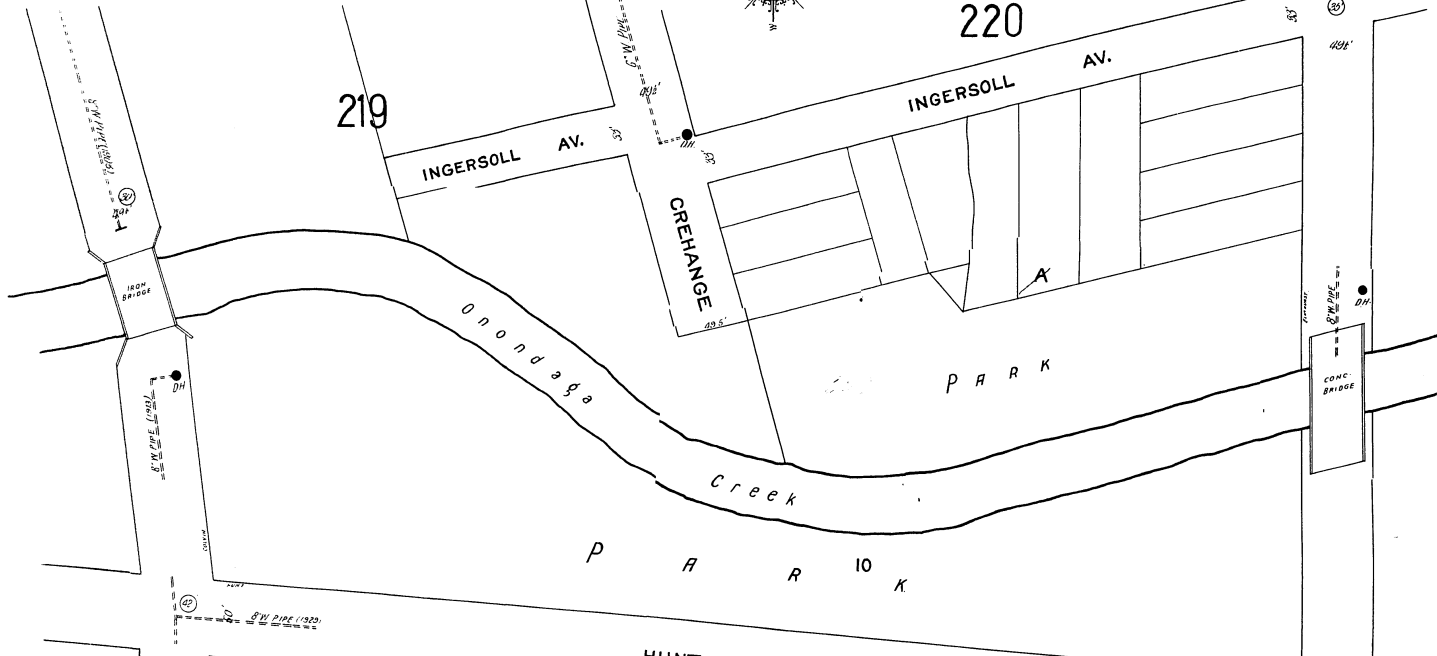

Scale of Feet.

222

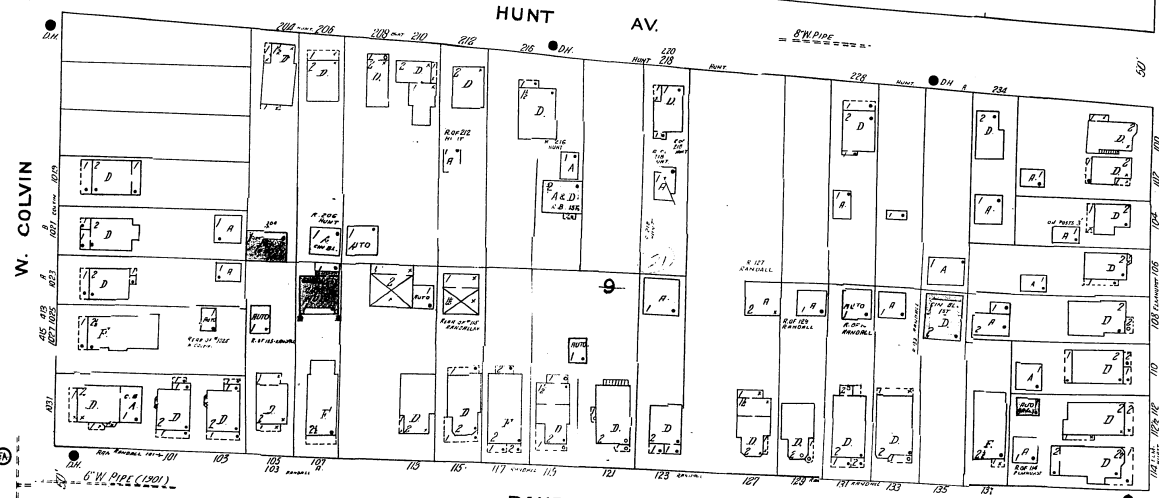
229

221

NY...132




216



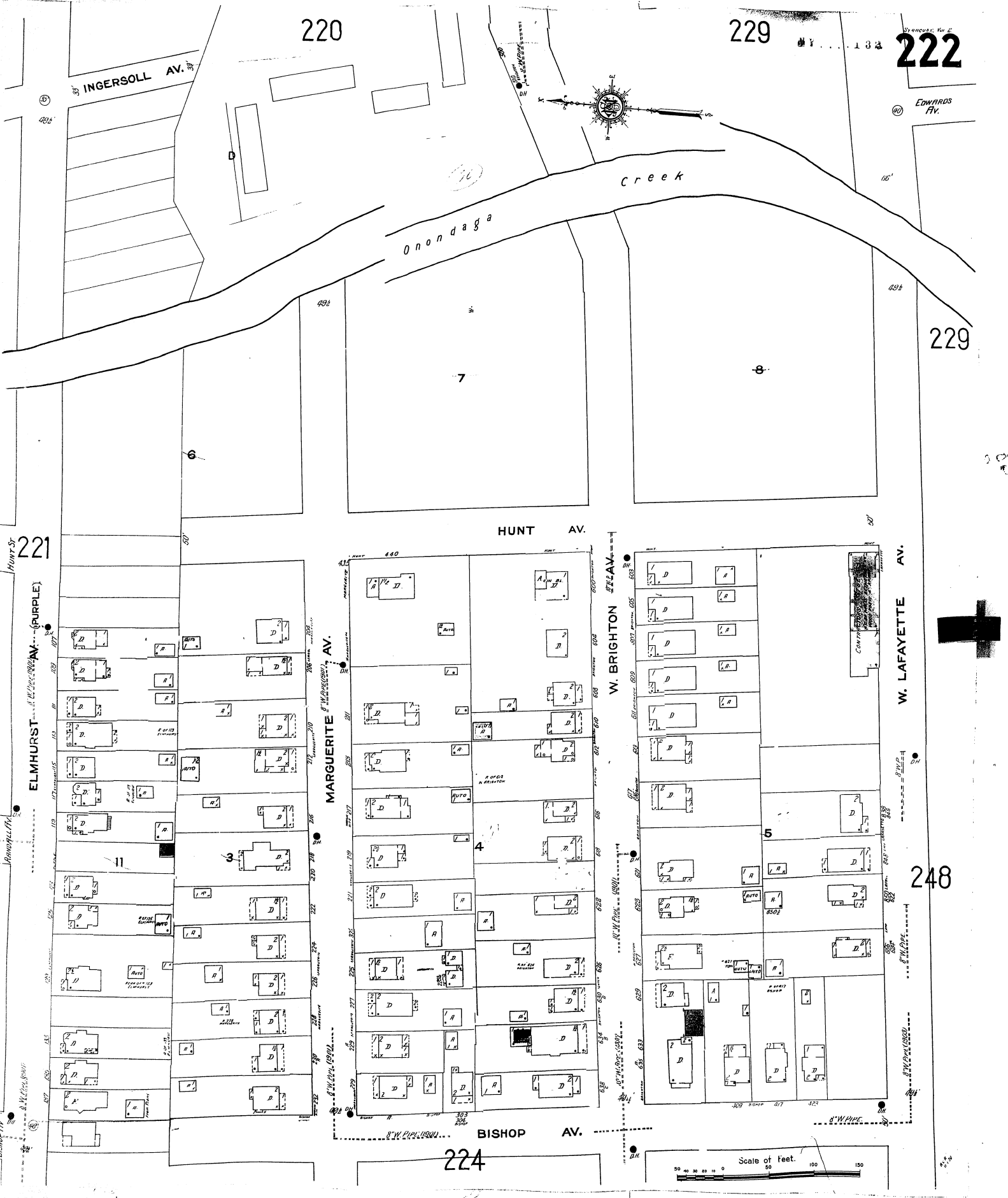
222

ELMHURST AV. (PURPLE)



BISHOP AV.

223



220

229

222

INGERSOLL AV.

Onondaga creek

EDWARDS AV.

229

HUNT AV.

221

ELMHURST AV. (PURPLE)

MARGUERITE ST.

W. BRIGHTON ST.

W. LAFAYETTE AV.

BISHOP AV.

224

248

Scale of Feet. 0 50 100 150

BISHOP 221 AV.

223

W. COLVIN 216

ELMHURST AV. (PURPLE)

SOUTH (CORTLAND) AV.

EASTMAN AV.

MAY AV.

215

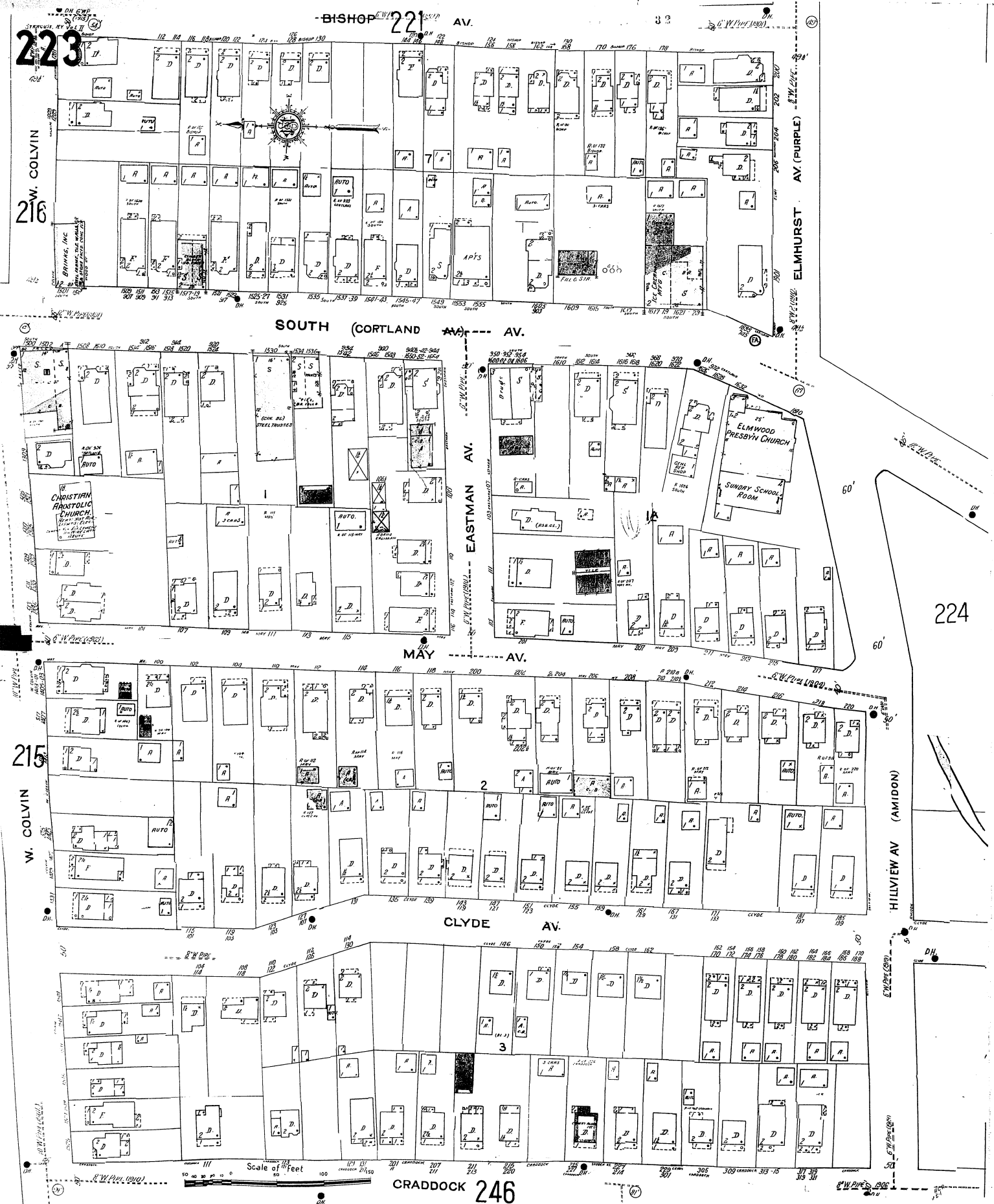
W. COLVIN

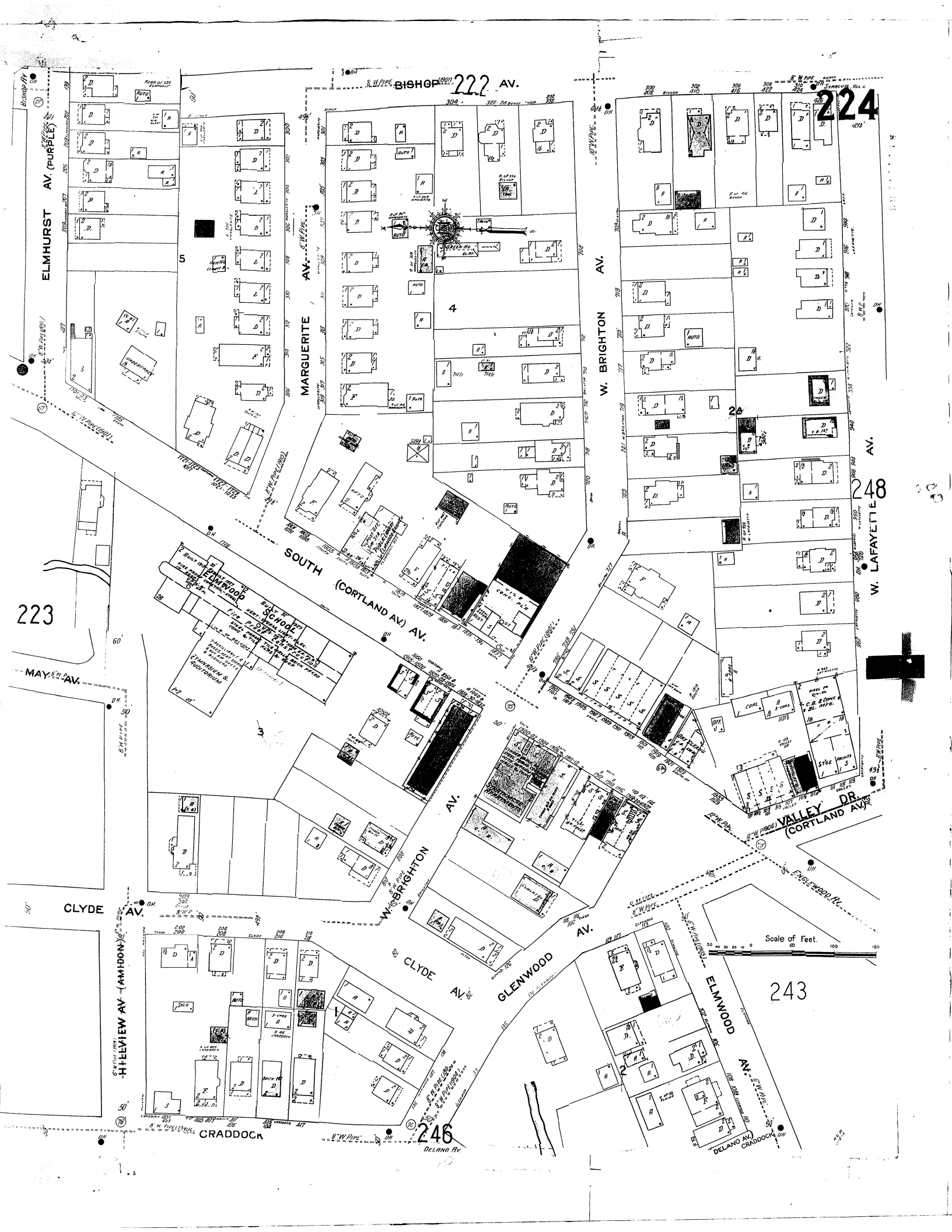
HILLVIEW AV. (AMIDON)

CLYDE AV.

CRADDOCK 246

224





BISHOP 222 AV.

224

ELMHURST AV. (PURPLE)

MARGUERITE AV.

W. BRIGHTON AV.

W. LAFAYETTE AV.

223

MAY AV.

SOUTH (CORTLAND AV.)  
SCHOOL  
COMMUNION & RECREATION

W. SPRINGFIELD AV.

VALLEY DR. (CORTLAND AV.)

CLYDE AV.

HILVIEW AV. (AMMONS)

CLYDE AV.

GLENWOOD AV.

Scale of Feet.  
0 50 100 150

243

ELMWOOD AV.

CRADDOCK

246  
DELANO AV.

DELANO AV. CRADDOCK

225

217

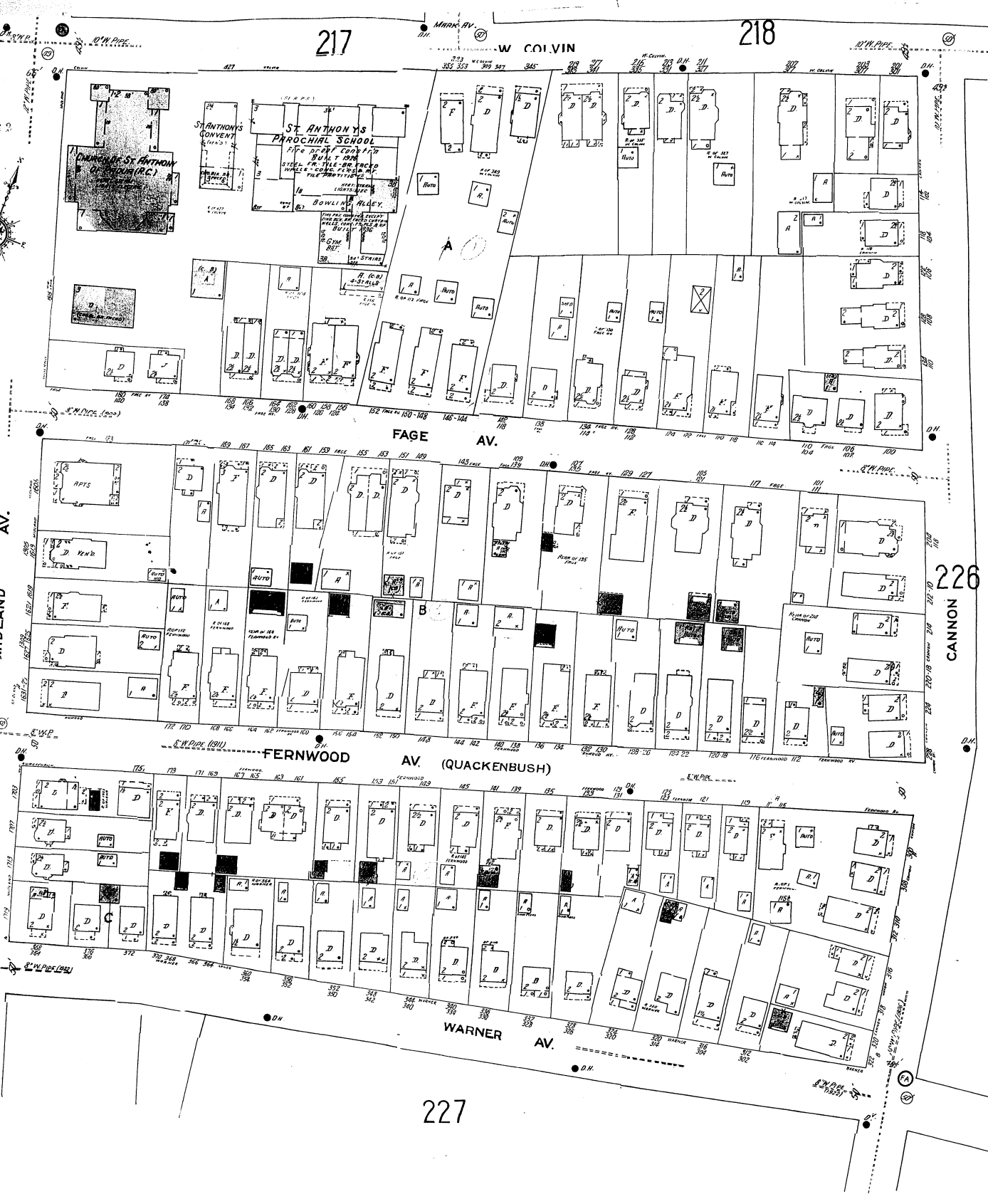
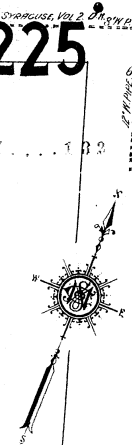
218

219

226

220

227



Scale of Feet. 0 50 100 150

218

W. COLVIN

226

E. COLVIN ST.

N 13° 13'



ELIX ST.

S. SALINA

MC KINLEY AV.

AMHERST AV.

AV.

225

CANNON

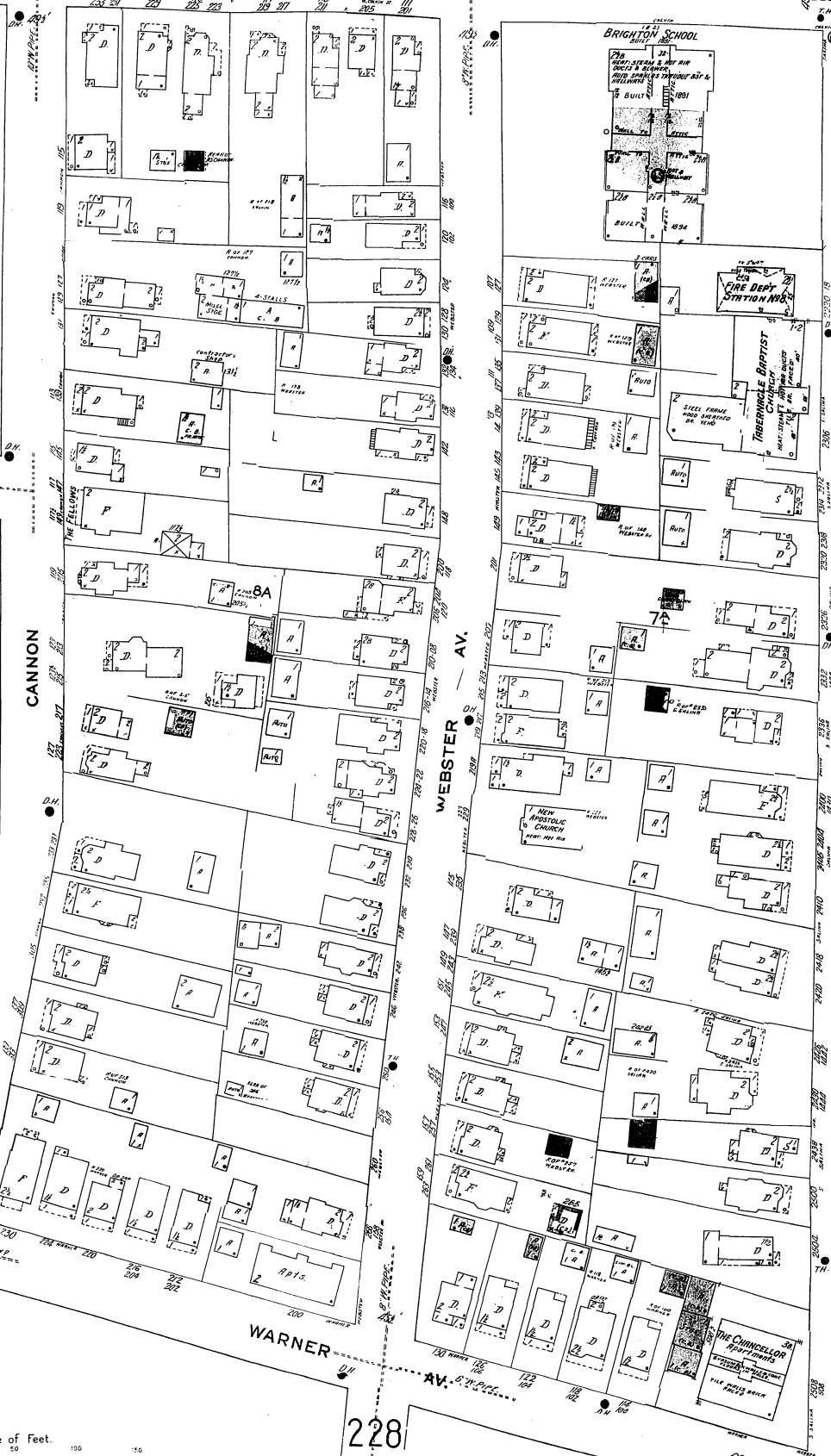
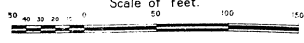
FAGE AV.

QUACKENBUSH ST.

WARNER

228

Scale of Feet.



BRIGHTON SCHOOL

FIRE DEPT. STATION NO. 12

TRINITY BAPTIST CHURCH

NEW ANGLICAN CHURCH

THE CHANCELLOR

30 40 50 60 70 80 90 100 110 120 130 140 150





226

WARNER AV.

WEBSTER AV.

W. BRIGHTON AV.

W. LAFAYETTE AV.

227

231

232

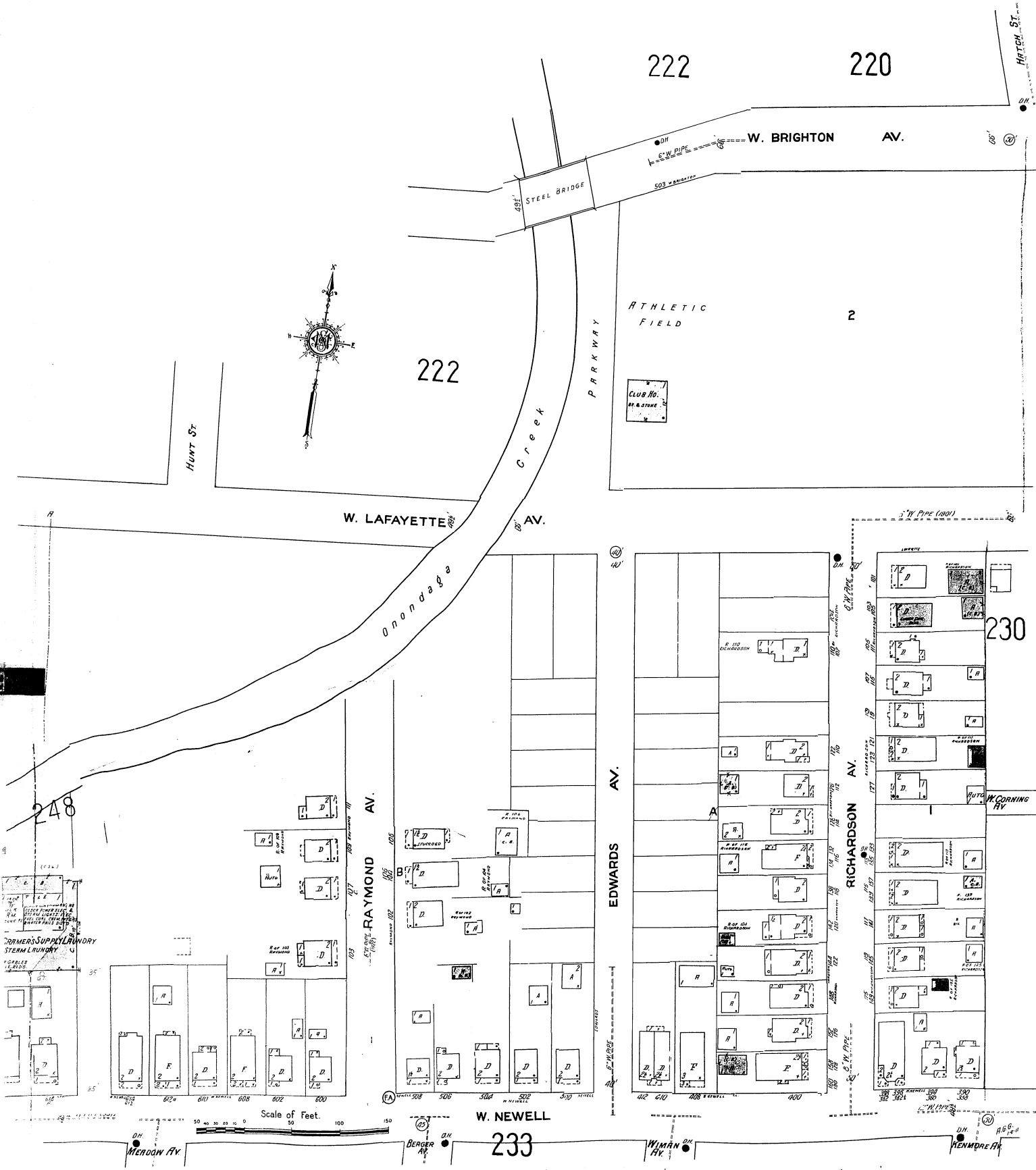


Scale of Feet.

SALINA  
E. BRIGHTON ST.

2

ELM STREET



248

FORMER SUPPLY LAUNDRY  
STEAM LAUNDRY

Scale of Feet.

W. NEWELL

233

230

W. CORNING AV.

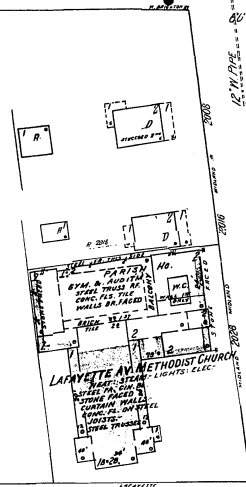
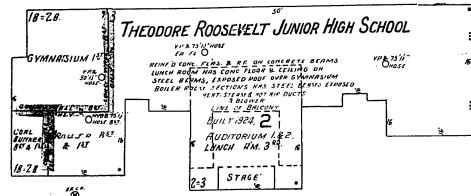
W. NEWELL

220

W. BRIGHTON

AV. 10" W. PIPE (1924)

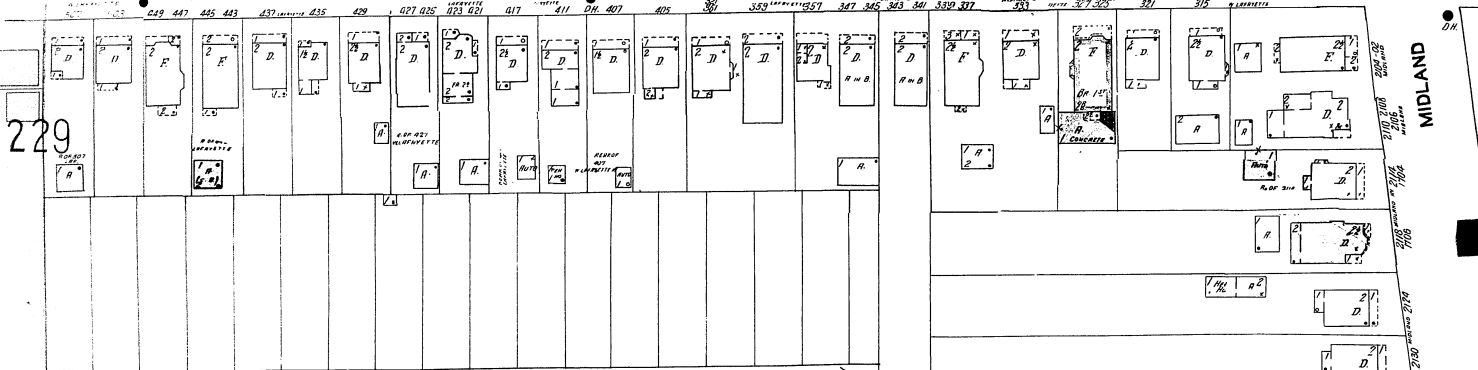
10" W. PIPE



227

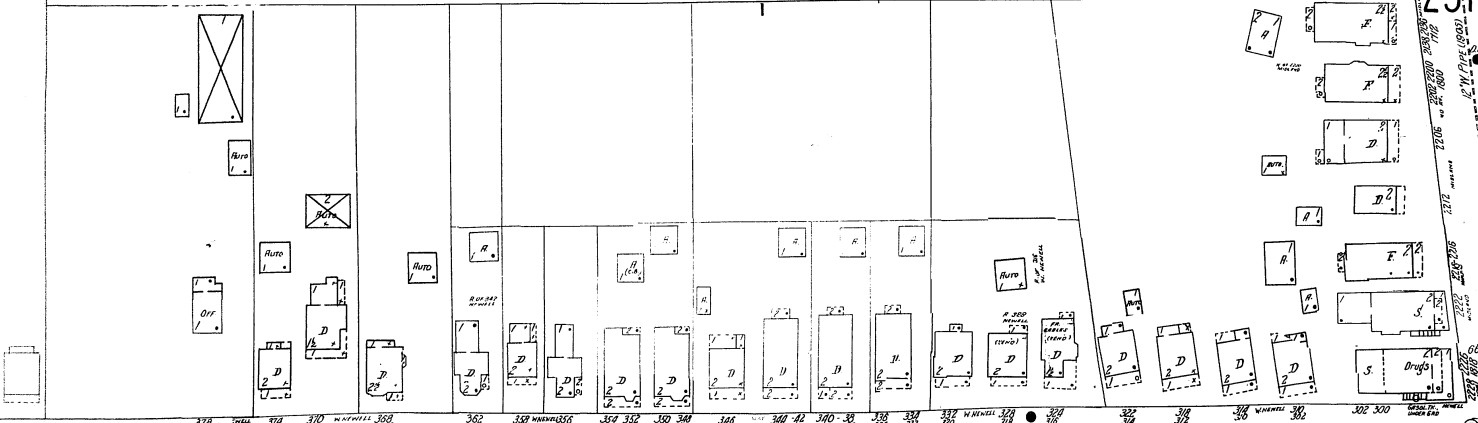
W. LAFAYETTE AV.

6" W. PIPE (1924)



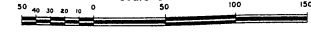
W. CORNING AV.

231



W. NEWELL AV. 234

Scale of Feet.



24 HENMORE AV.

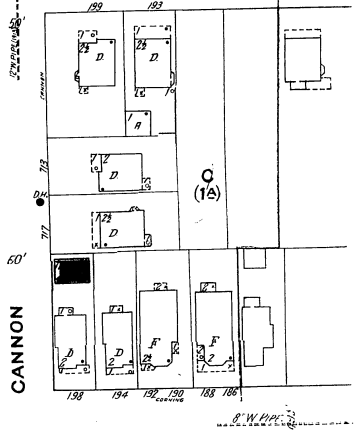
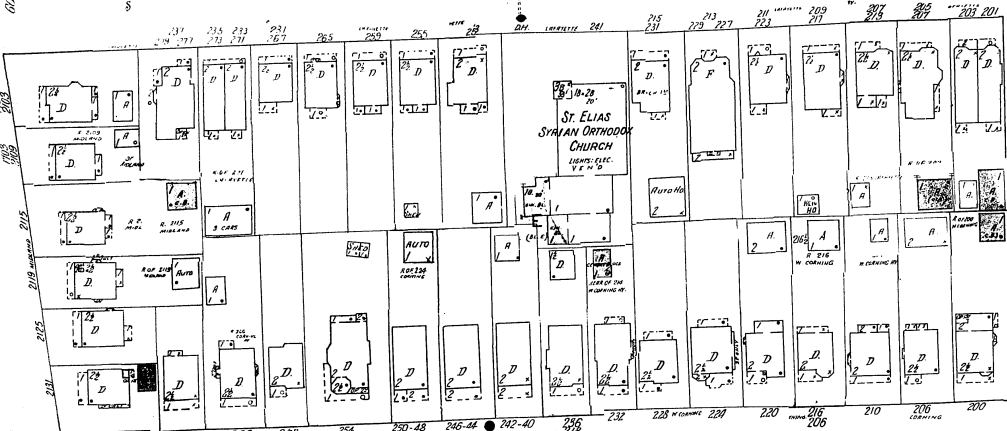
231



227

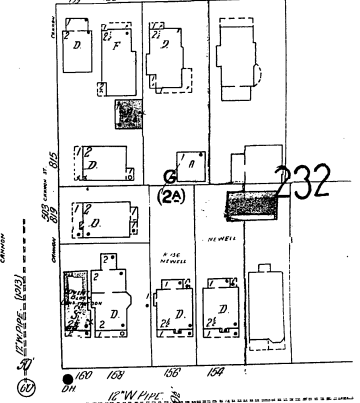
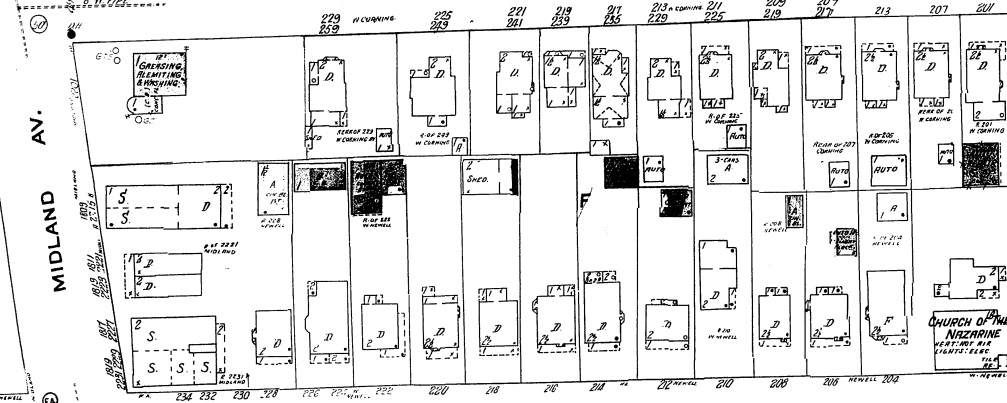
228

W. LAFAYETTE AV.



230

W. CORNING AV.



MIDLAND AV.

CANNON

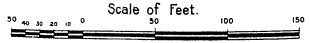
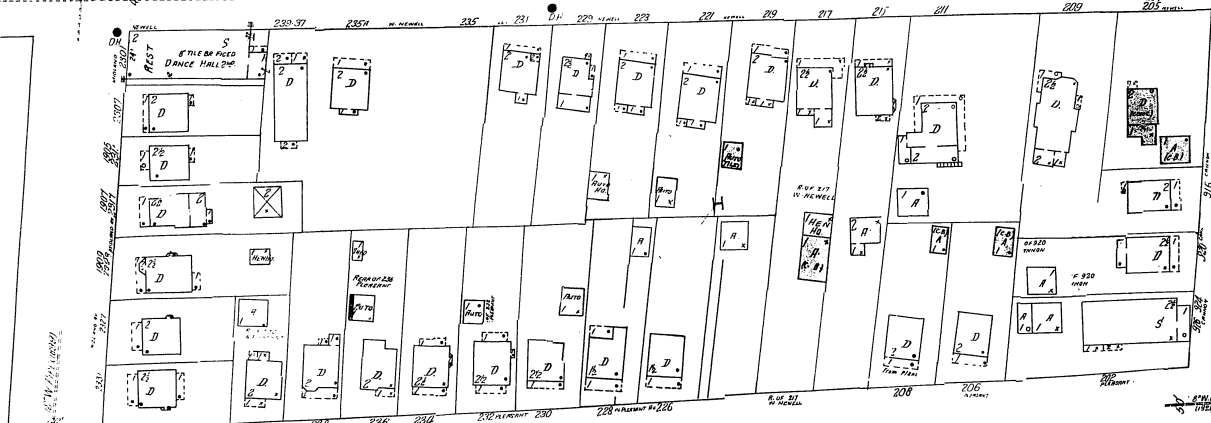
CANNON

W. NEWELL

234

W. PLEASANT AV.

235



228

W. LAFAYETTE AV.



S. SALINA

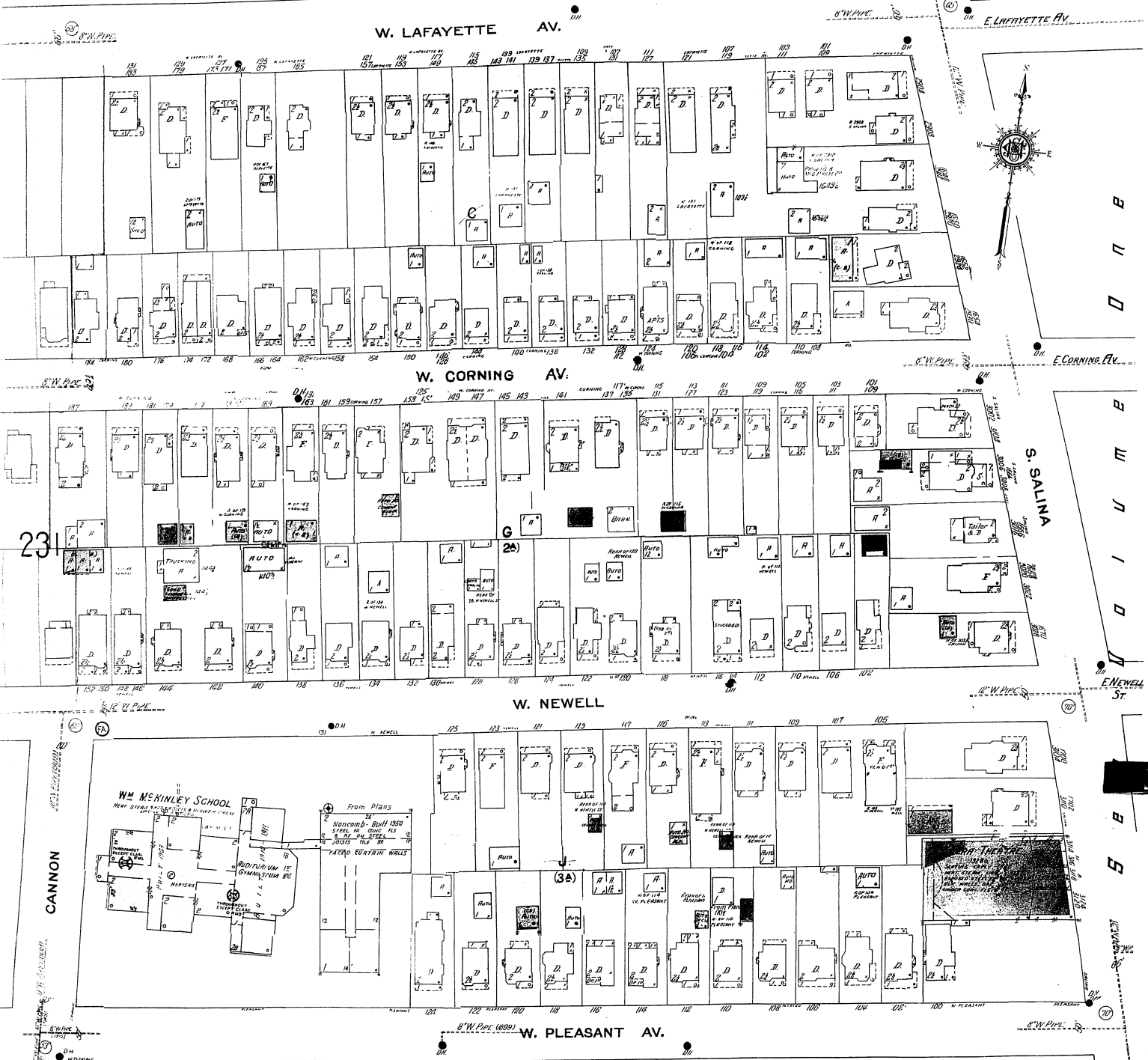
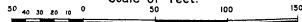
W. CORNING AV.

W. NEWELL

W. PLEASANT AV.

236

Scale of Feet.

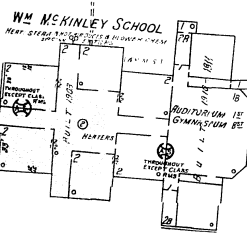


231

S. SALINA

E. NEWELL ST.

CANNON



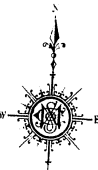
233

229

234

248

253



BALDWIN AV. (MEADOW AV.)

BERGER AV.

WIMAN AV.

KENMORE AV.

EDWARDS AVE.

12" W. PIPE  
12" W. PIPE  
12" W. PIPE

W. OSTRANDER AV.



Scale of Feet.

ONONDAGA CREEK PK WY.  
Onondaga Creek

1922





231

W. PLEASANT AV.

W. CALTHROP AV. (EMMA)

PRIMROSE

W. OSTRANDER AV.

237

234

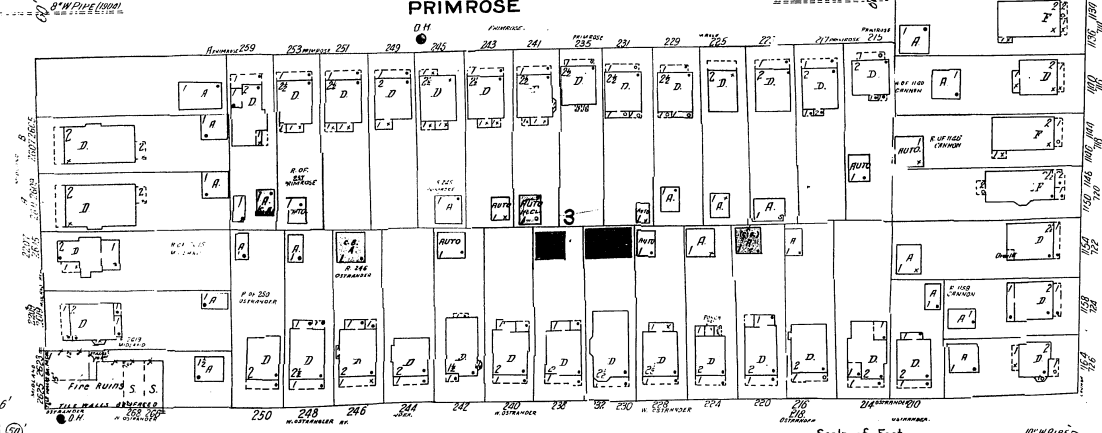
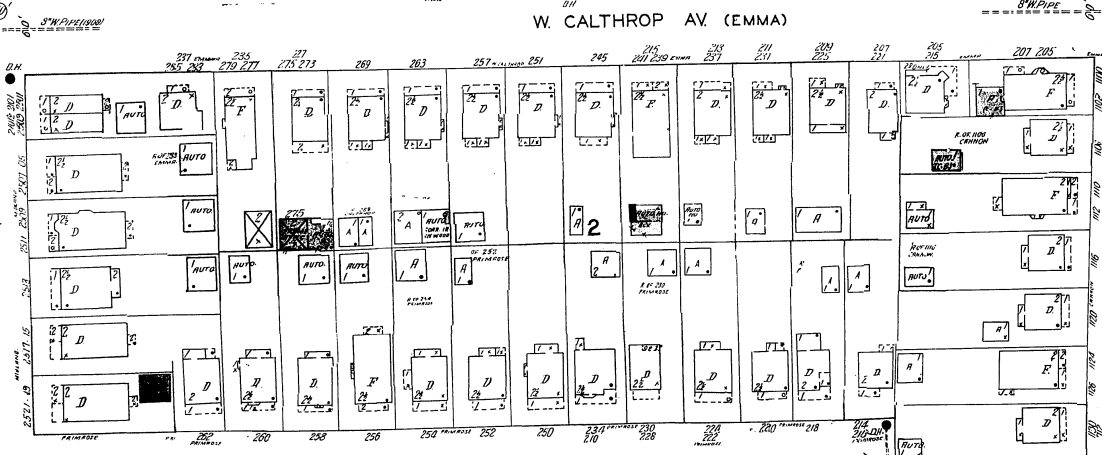
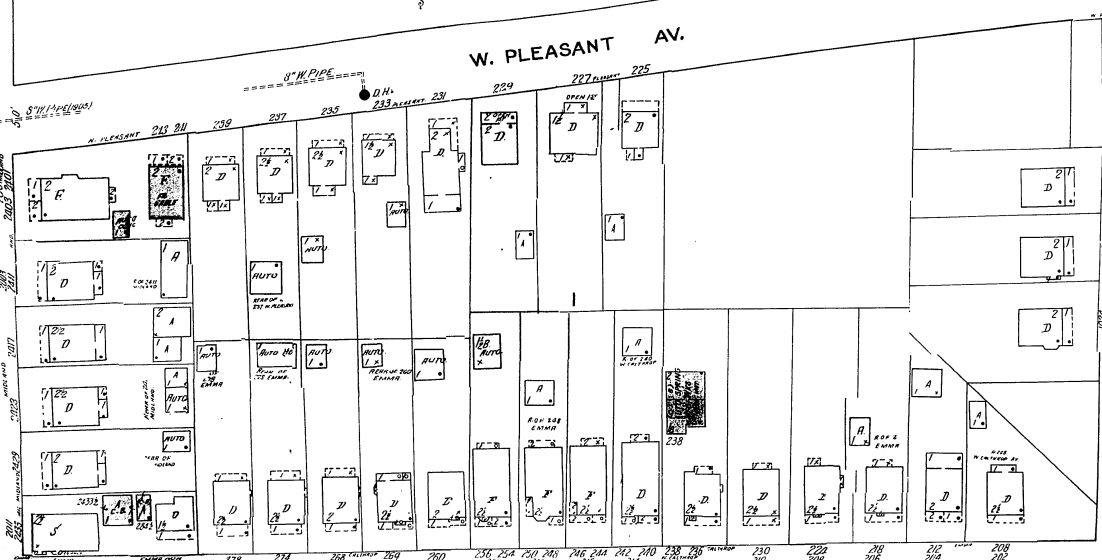
MIDLAND AV.

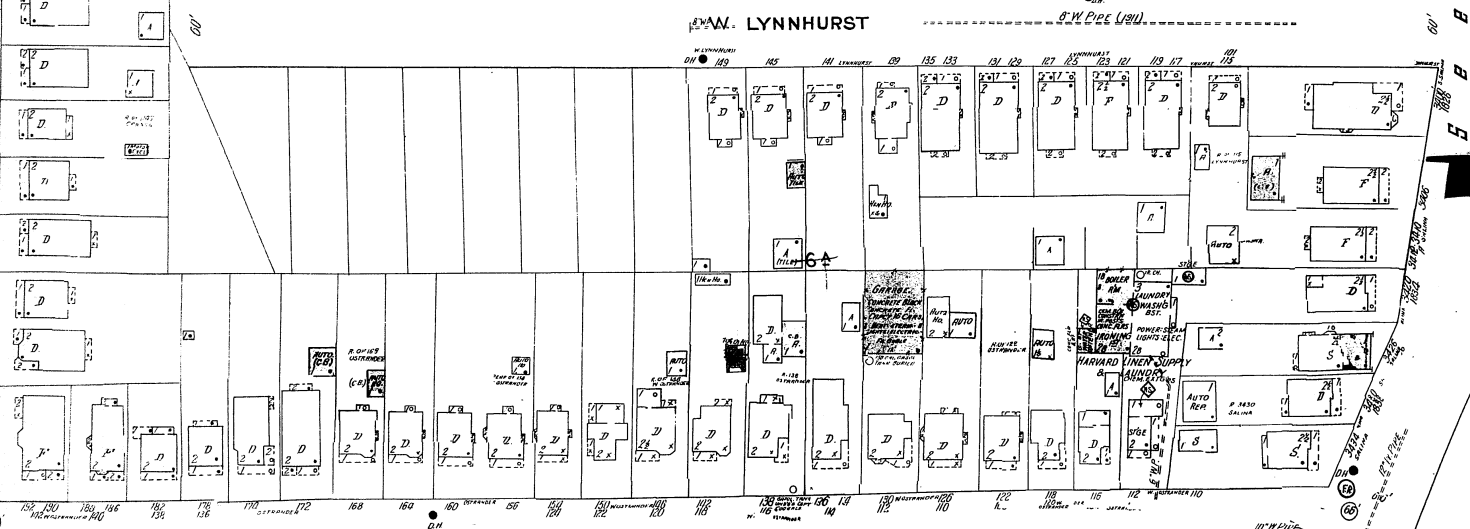
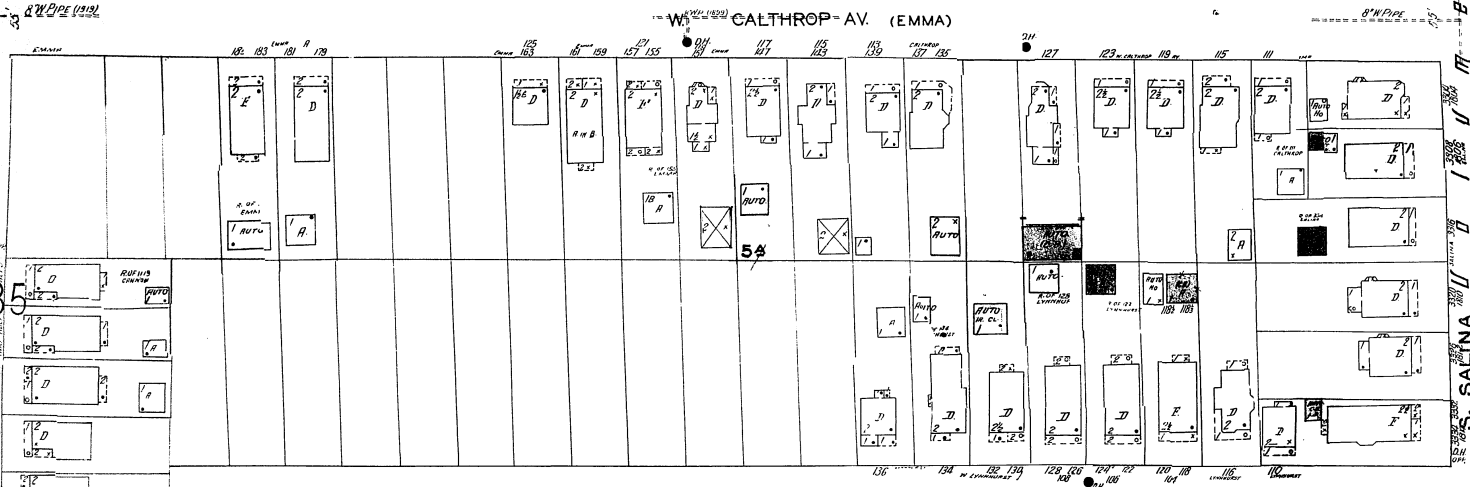
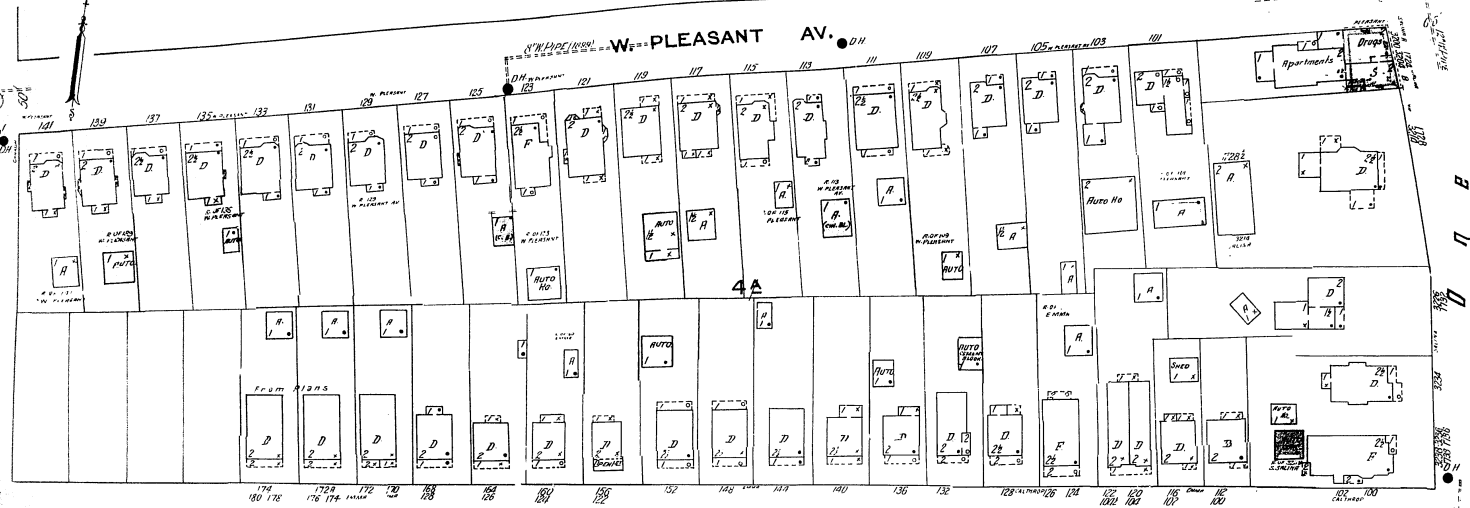
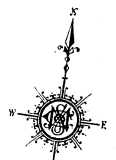
236

CANNON

W. OSTRANDER AV.

Scale of Feet. 0 50 100 150





## 235

W. OSTRANDER AV.

W. MATSON AV.

HALL AV.

BELLE AV.

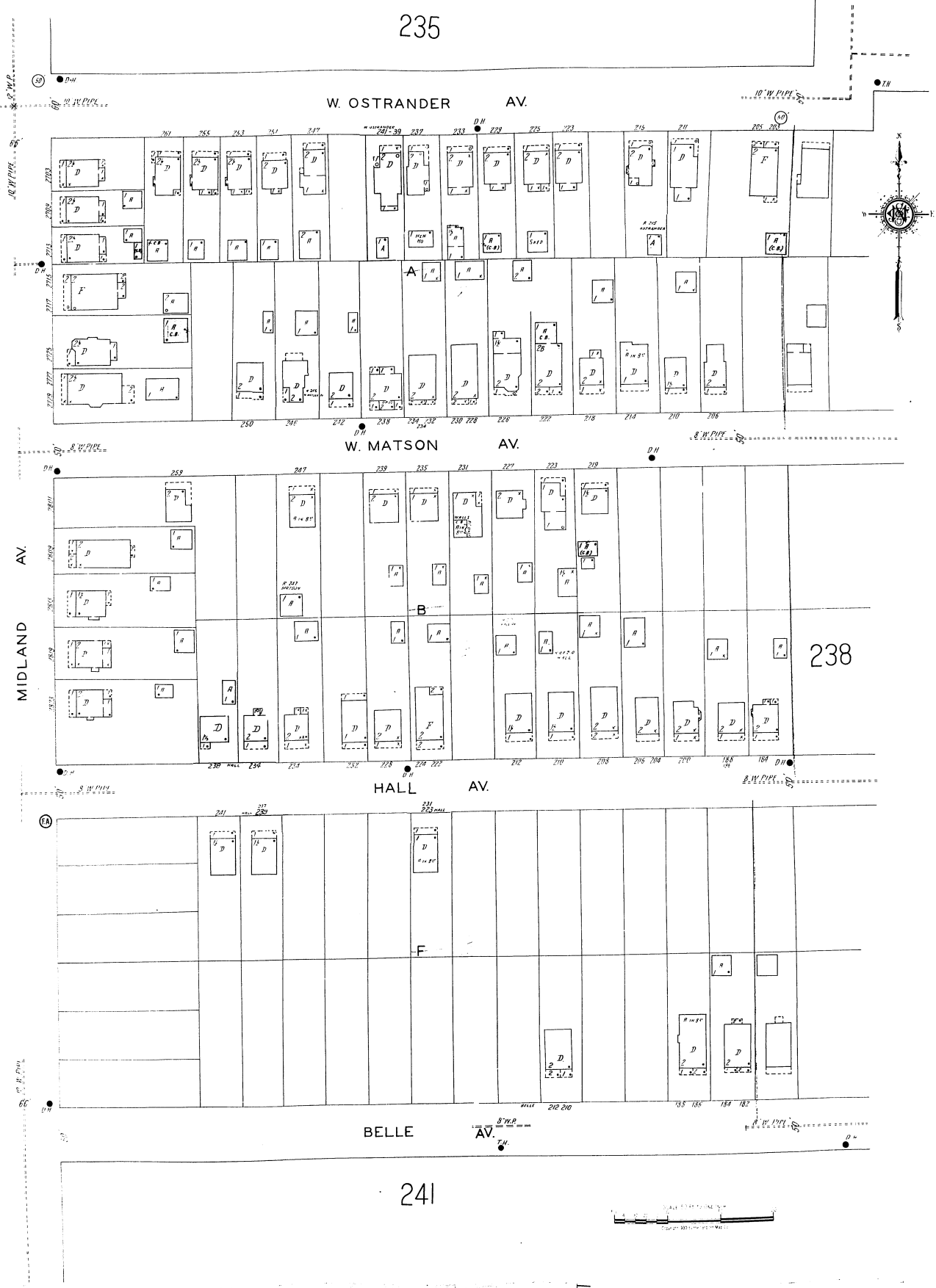
## 241

W. MATSON AV.

## 253

MIDLAND AV.

## 238

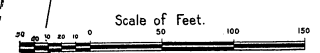




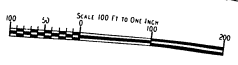
238

237

241



248



252

253

253

3A

6A

9A

7A

8A

0

1A

BARNES AV. (HOFFER)

BARNES AV.

MARLETTE (AV.)  
MAINS AV.

OAKDALE DRIVE

ST. LOUIS AV.

VALLEY VIEW

WENTE TER.

MARVIN RD.

5A

2A

2A

1A

4A

5A

6A

7A

8A

9A

10A

11A

12A

13A

14A

15A

16A

17A

18A

19A

20A

21A

22A

23A

24A

25A

26A

27A

28A

29A

30A

31A

32A

33A

34A

35A

36A

37A

38A

39A

40A

41A

42A

43A

44A

45A

46A

47A

48A

49A

50A

51A

52A

53A

54A

55A

56A

57A

58A

59A

60A

61A

62A

63A

64A

65A

66A

67A

68A

69A

70A

71A

72A

73A

74A

75A

76A

77A

78A

79A

80A

81A

82A

83A

84A

85A

86A

87A

88A

89A

90A

91A

92A

93A

94A

95A

96A

97A

98A

99A

100A

101A

102A

103A

104A

105A

106A

107A

108A

109A

110A

111A

112A

113A

114A

115A

116A

117A

118A

119A

120A

121A

122A

123A

124A

125A

126A

127A

128A

129A

130A

131A

132A

133A

134A

135A

136A

137A

138A

139A

140A

141A

142A

143A

144A

145A

146A

147A

148A

149A

150A

151A

152A

153A

154A

155A

156A

157A

158A

159A

160A

161A

162A

163A

164A

165A

166A

167A

168A

169A

170A

171A

172A

173A

174A

175A

176A

177A

178A

179A

180A

181A

182A

183A

184A

185A

186A

187A

188A

189A

190A

191A

192A

193A

194A

195A

196A

197A

198A

199A

200A

201A

202A

203A

204A

205A

206A

207A

208A

209A

210A

211A

212A

213A

214A

215A

216A

217A

218A

219A

220A

221A

222A

223A

224A

225A

226A

227A

228A

229A

230A

231A

232A

233A

234A

235A

236A

237A

238A

239A

240A

241A

242A

243A

244A

245A

246A

247A

248A

249A

250A

251A

252A

253A

254A

255A

256A

257A

258A

259A

260A

261A

262A

263A

264A

265A

266A

267A

268A

269A

270A

271A

272A

273A

274A

275A

276A

277A

278A

279A

280A

281A

282A

283A

284A

285A

286A

287A

254

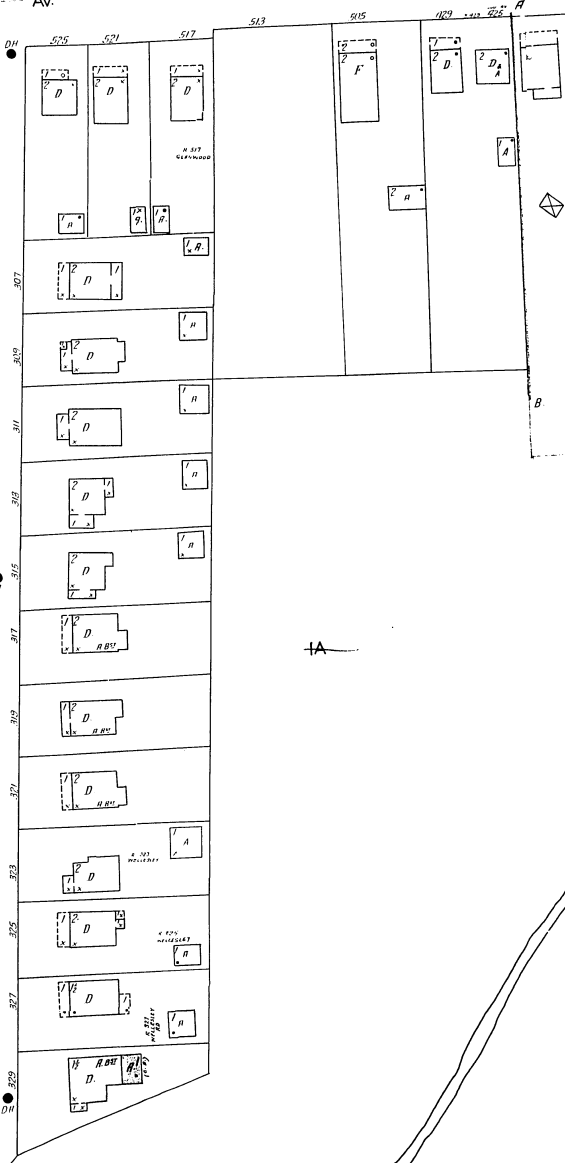
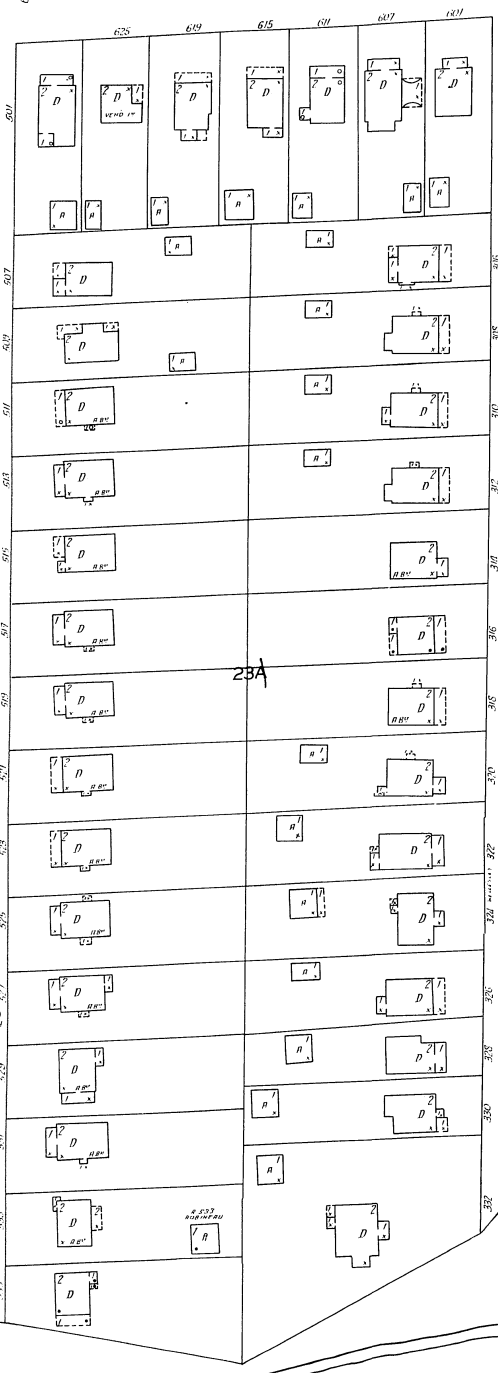
246

GLENWOOD AV.

ROBINEAU RD.

WELLESLEY RD.

S  
B  
B  
U  
D  
I  
U  
M  
B  
F  
O  
U  
R




246



247

247



X

SYRACUSE, N.Y.

237

238

BELLE AV.

BALLANTYNE RD.

BALLANTYNE RD (ATLANTIC AV.)

253

MIDLAND AV.

ONONDAGA CREEK

SLAYTON AV. (NOT OPEN)

SHELDON AV. (NOT OPEN)

4A

5A

LESTER

DAWES AV. (NOT OPEN)

ANDERSON AV. (NOT OPEN)

W. FLORENCE AV. (WASHABLE MAR. 1928)

244

SMILEY RD.

9A

242

W. GLEN AV.

244

242



Scale 100 Ft to One Inch.

Copyright 1928 by the Standard Map Co.

242

NEW SHEET  
APRIL 1928

X

S E E U O I U M B

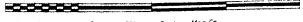
F O O M B  
U O O S  
B B N  
S B B  
DR. (ARSENAL AV.) N.

241

244



Scale 100 Ft to One Inch



S E E U O I U M B

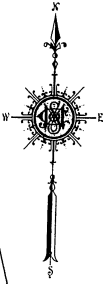
F O O M B





YALE AV.

S AVERY



BURNET PARK.

249

GRAND

189

DE PALMA - AV (RECREATION)

Harbor Brook - STRENGTHENED & FENCED

ROWLAND

VELASKO RD. (AVERY AV.)

190

W. ONONDAGA

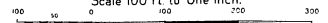
BELLEVUE

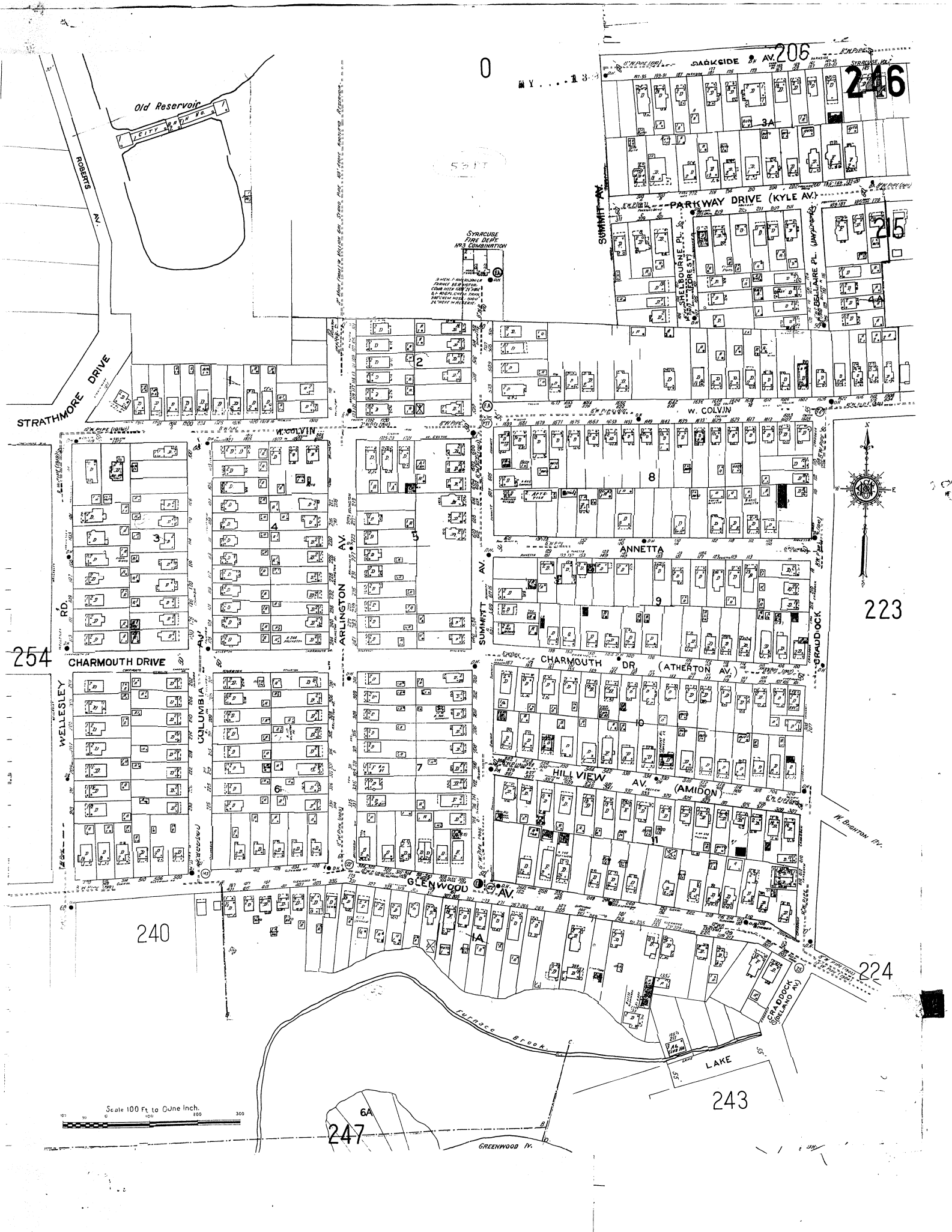
203

KANDACE

WOLCOTT AV.

Scale 100 Ft. to One Inch.





246

245

223

254

240

247

243

224

Scale 100 Ft. to One Inch.



SPARCUS FIRE DEPT. NO. 3 COMBINATION

SPARCUS FIRE DEPT. NO. 3 COMBINATION

Scale 100 Ft. to One Inch.

GREENWOOD IV.

6A

W. Atherton Pl.

GARDOCK BROOK

LAKE

NY . . . 13

DARKSIDE AV. 206

PARKWAY DRIVE (KYLE AV.)

W. COLVIN

ANNETTA

CHARMOUTH DR (ATHERTON AV.)

HILL VIEW AV. (AMIDON)

GLENWOOD AV.

ARLINGTON AV.

COLUMBIA AV.

Old Reservoir

ROBERTS

STRATHMORE DRIVE

WELLESLEY RD.

SUMMIT AV.

SUMMIT AV.

GARDOCK

CITY ST. P.D.

SHELBOURNE PL. (AMIDON)

SHELBOURNE PL. (AMIDON)

GARDOCK (SHERMAN AV.)

GREENWOOD IV.

240

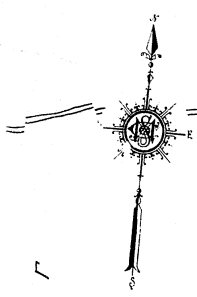
246

243

248

247

247



*381p - Missing Pt 4 & 5 Q*

ST. ARNES CEMETERY

See Volume Four

224

222

243

229

233

247

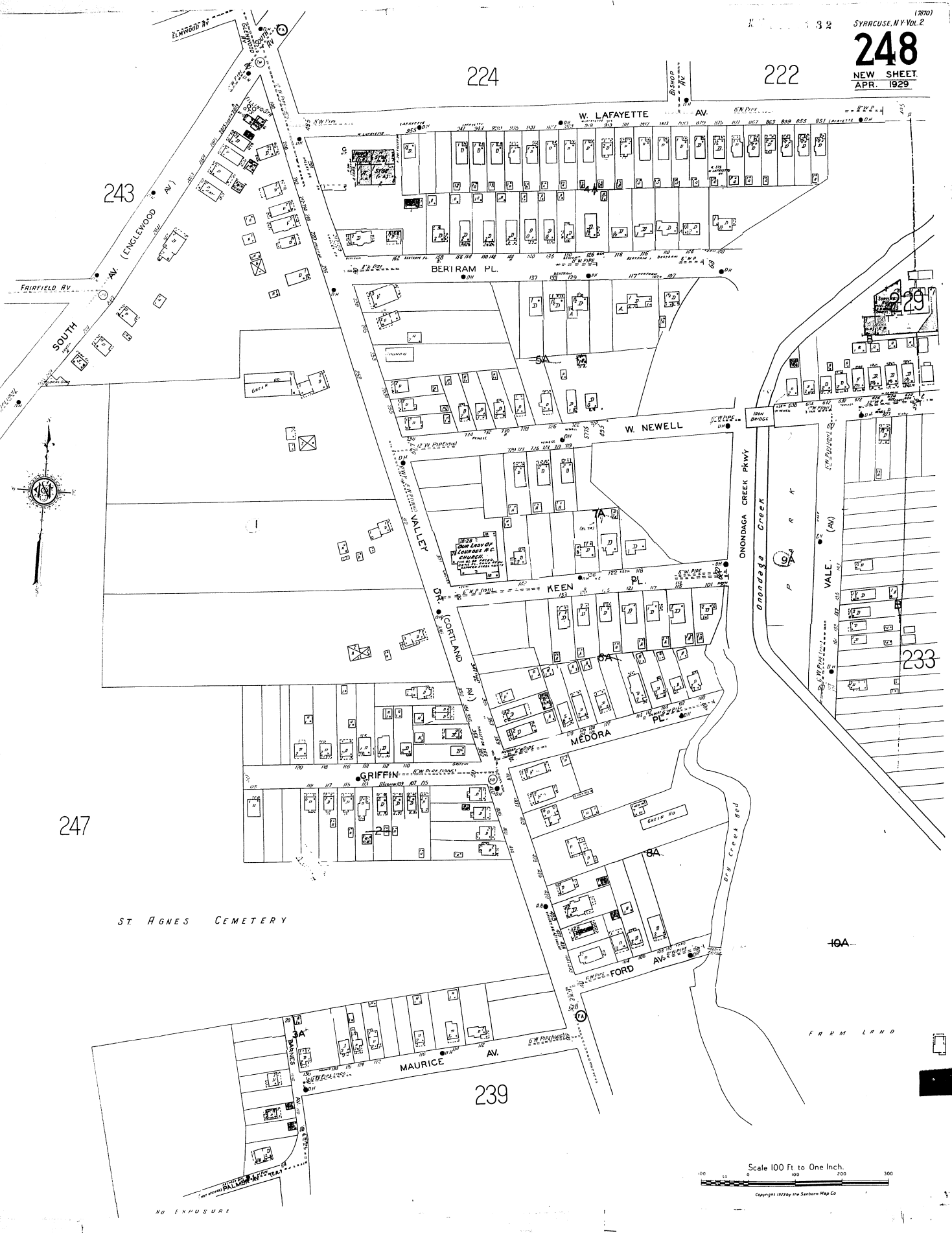
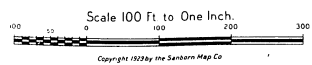
239

ST. AGNES CEMETERY

10A

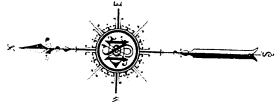
FARM LAND

NO EXPOSURE





SYRACUSE, N. Y., VOL. 2  
**250**  
(205-254)  
NEW SHEET  
APR 1930



205

ROBERTS AV.

ROBINEAU RD

ALANSON RD

254

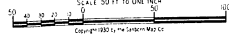
205

CROSSETT

STINARD AV.

TWIN HILLS DRIVE

S. GEDDES



WOODLAND RESERVOIR BEYOND

251

(203-254)

NEW SHEET  
APR. 1930

X



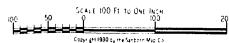
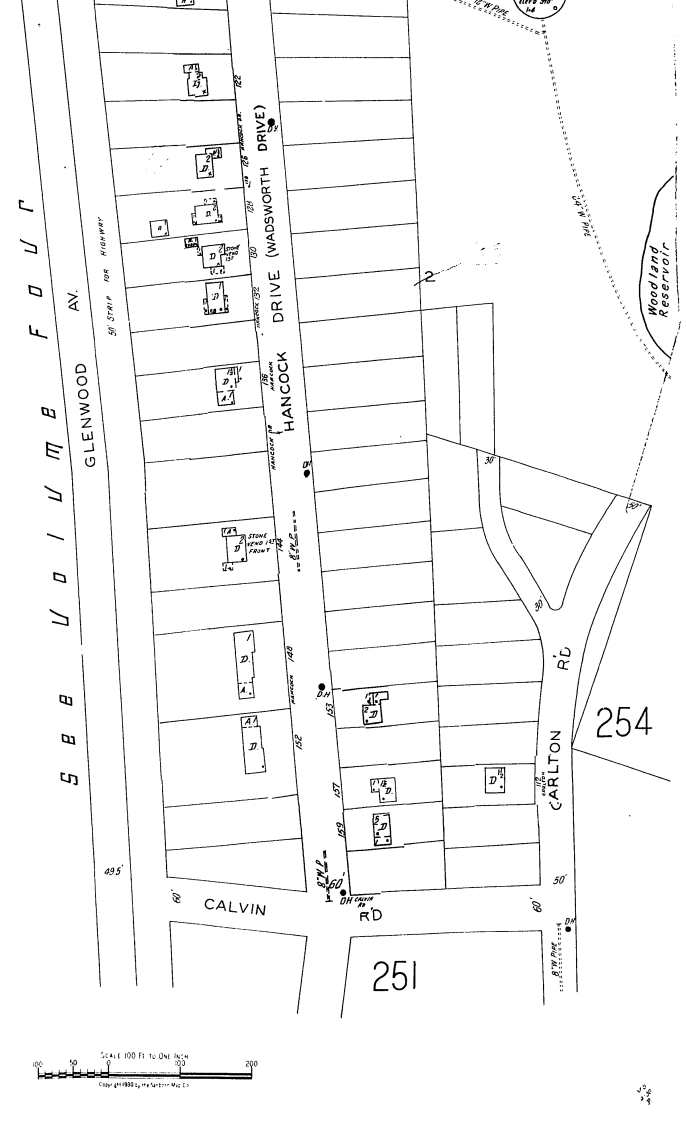
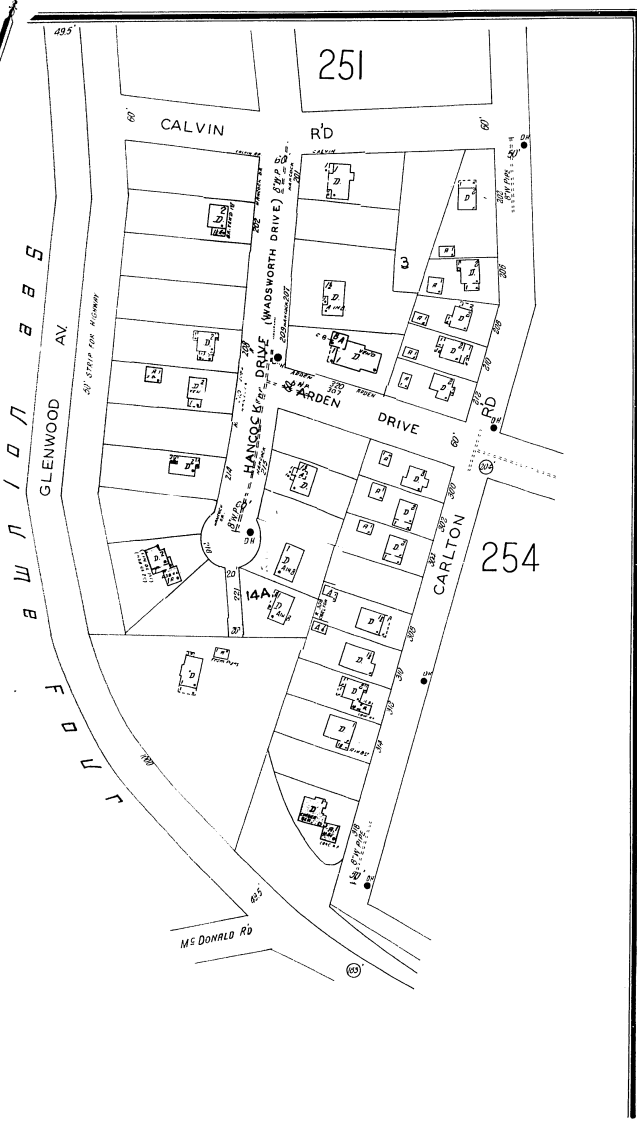
203



PLAY GROUND



Woodland Reservoir



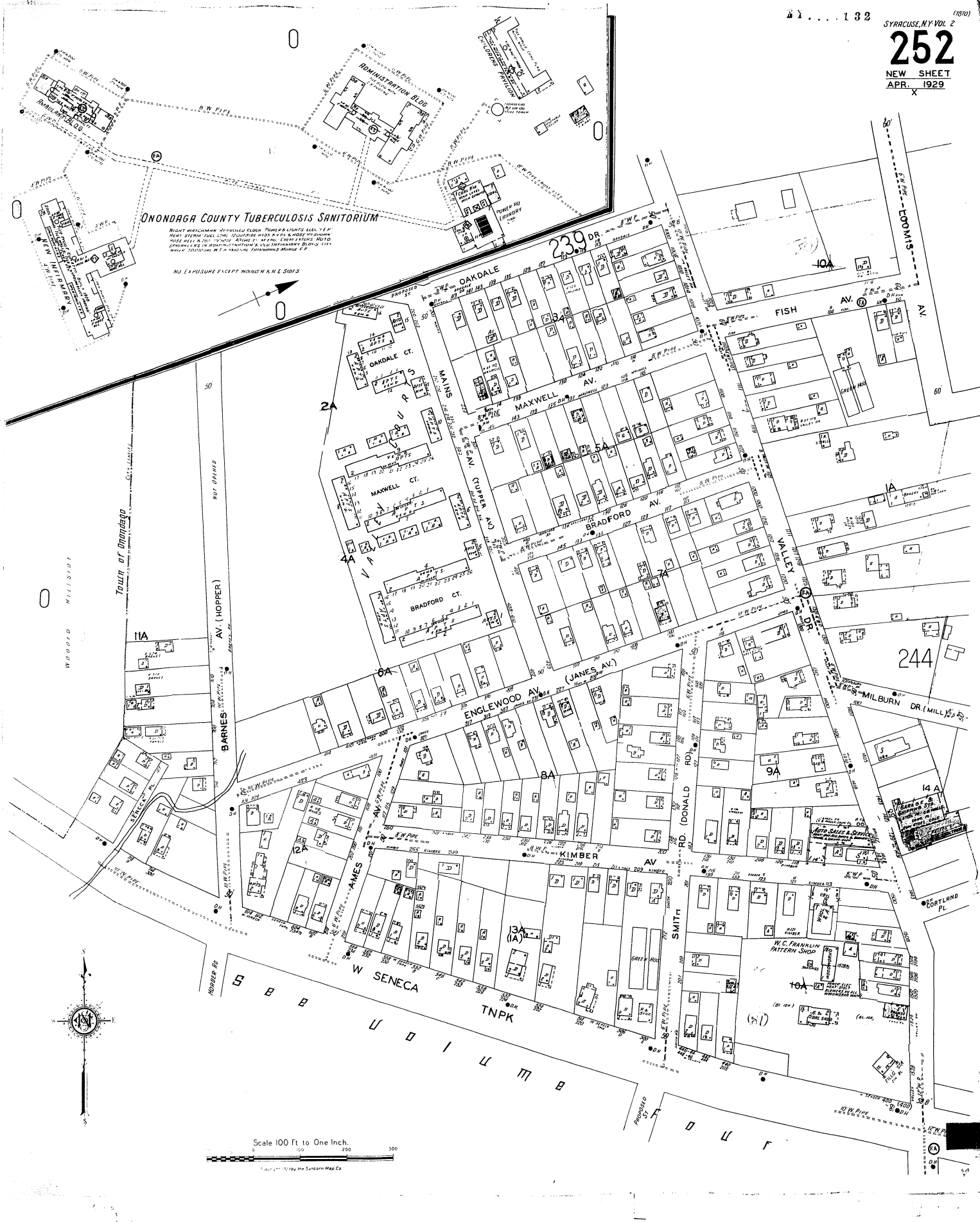
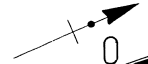
SCALE 100 FT TO ONE INCH

Copyright 1930 by the City of New York

ONONDAGA COUNTY TUBERCULOSIS SANITORIUM

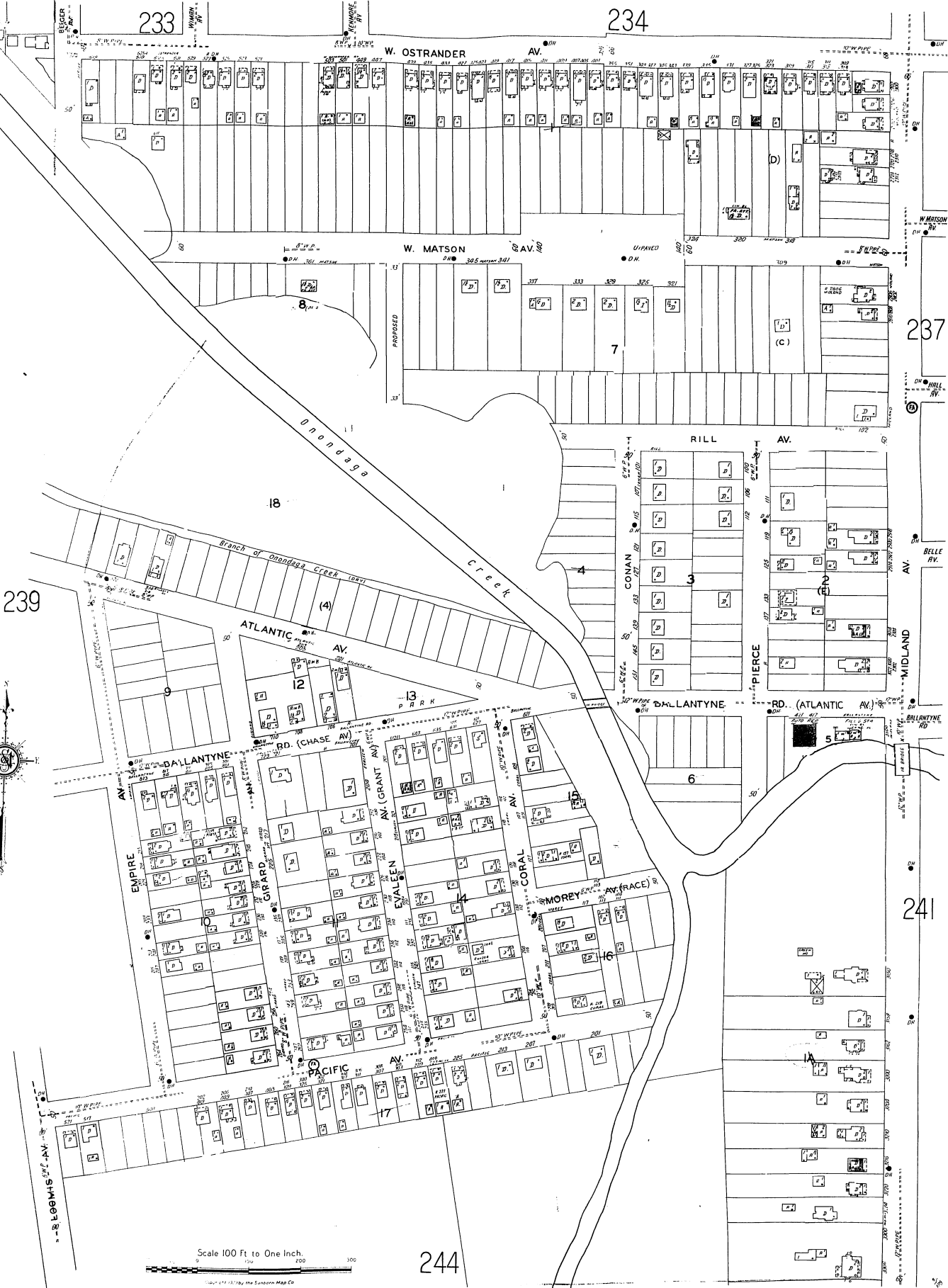
NIGHT WORKMAN SHOWN IN BLUE. OTHER LIGHTS ARE T.P. HEAT STERILIZER, CUMULATIVE AND A.P.P. & M.B. WORKING. NIGHT HEAT STERILIZER, CUMULATIVE AND A.P.P. & M.B. WORKING. NIGHT HEAT STERILIZER, CUMULATIVE AND A.P.P. & M.B. WORKING.

NO EXPOSURE EXCEPT WINDS FROM E. SIDE



Scale 100 Ft to One Inch.

Copyright 1929 by the Syracuse Map Co.



Scale 100 Ft to One Inch  
0 100 200 300  
Copyright 1929 by the Standard Map Co.

Woodland Reservoir  
121 MILLION GALS CAPCY.



SYRACUSE, N.Y. Vol. 2  
**254**  
ADDL SHEET  
MAY 1926

251

246

240

SEE VOLUME FOUR

