

INSURANCE MAPS of

AMERICA

NEW YORK

Volume One

PUBLISHED BY THE **SANBORN MAP COMPANY**

of NEW YORK

1925

SEP -2 1925

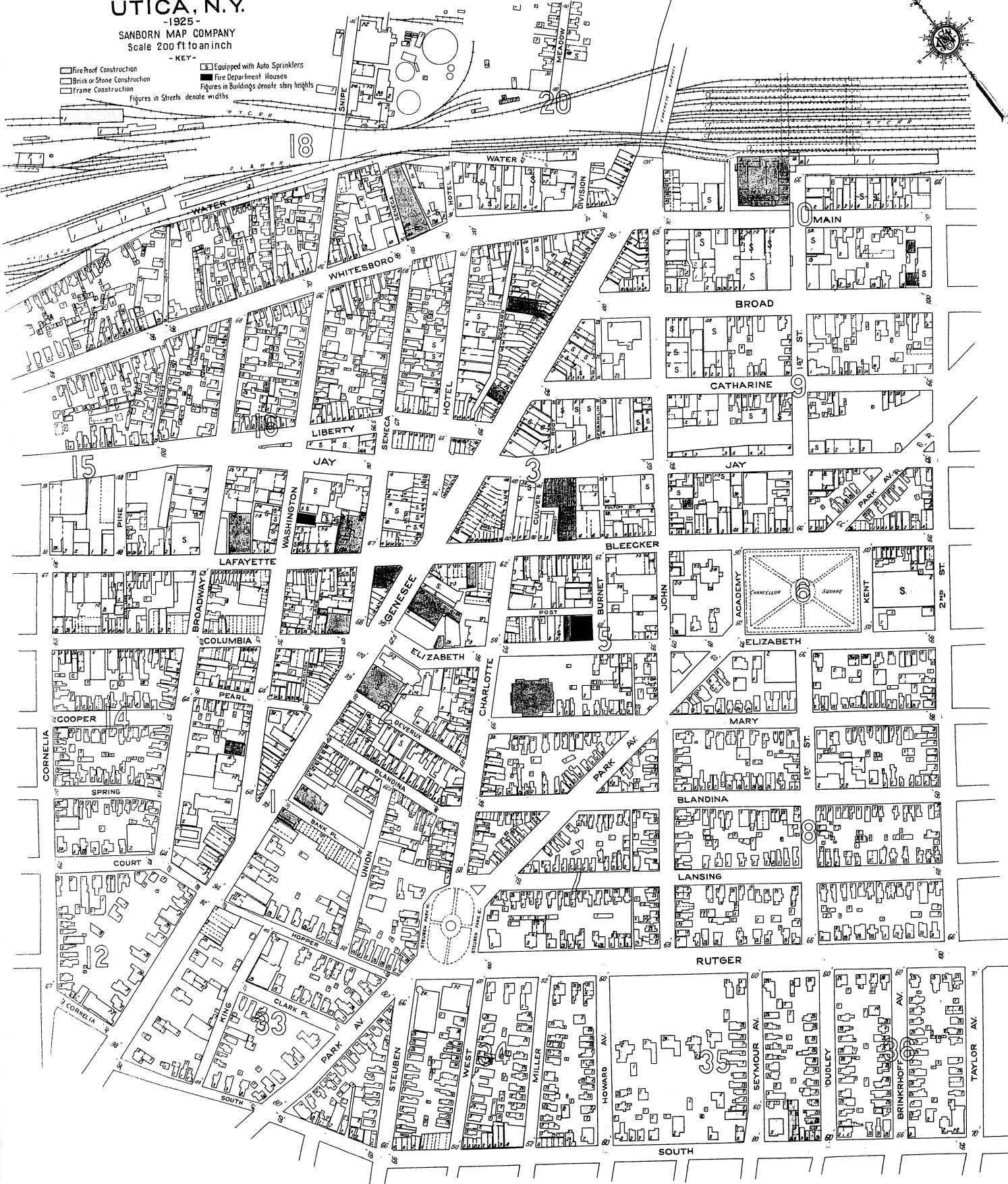

SEP 11 1925

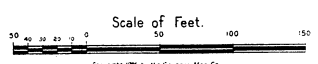
Map Division
11 1925
Library of Congress

Great care is exercised in the production of our publications and in our service, but absolute accuracy is not guaranteed.

MAP OF CONGESTED DISTRICT
- OF -
UTICA, N. Y.
- 1925 -
SANBORN MAP COMPANY
Scale 200 ft to an inch

KEY -
□ Fire Proof Construction
□ Brick or Stone Construction
□ Frame Construction
■ Equipped with Auto Sprinklers
■ Fire Department Houses
Figures in Buildings denote story heights
Figures in Streets denote widths





Copyright 1985 by the Sanborn Map Co.



COURT

BROADWAY

PEARL

WASHINGTON

GENESEE

HOPPER

UNION


BANK PL.


BLANDINA

PARK AV.

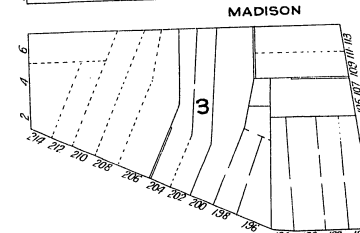
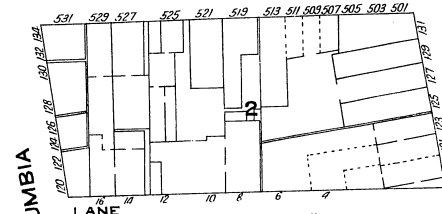
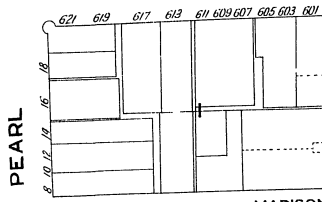
STEBEN PARK W.

CHARLOTTE



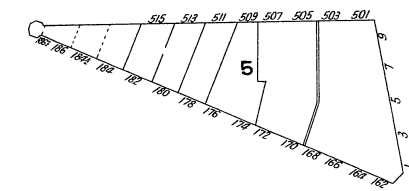


WASHINGTON

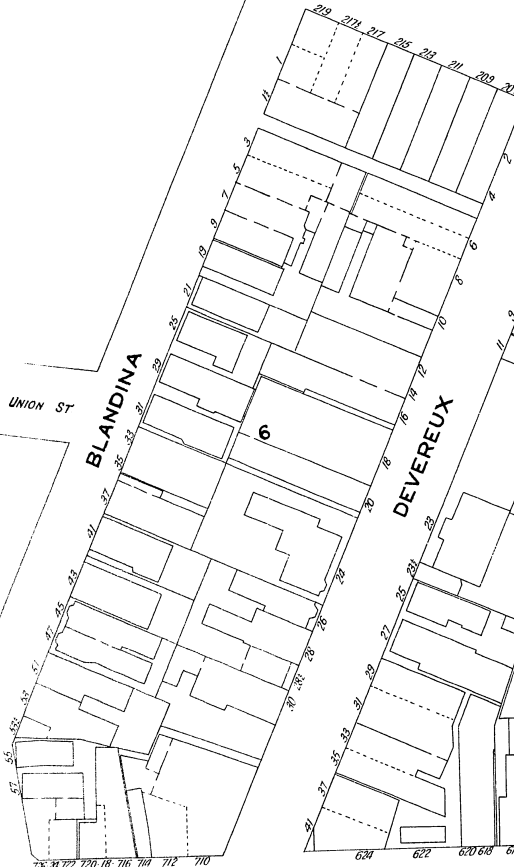


LAFAYETTE

SENECA



GENESEE



ELIZABETH




FRANKLIN SQUARE

BLECKER

CHARLOTTE

MARY ST.

POST ST.

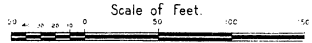



14

16

CHARLOTTE

5



Scale of Feet.

Copyright © by the Surveyor-General

2

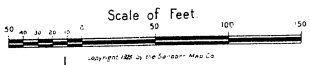

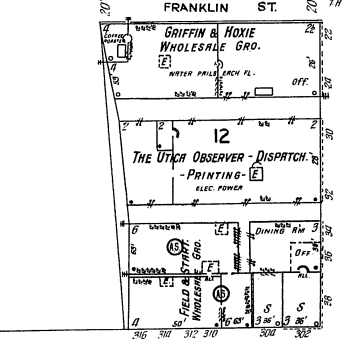
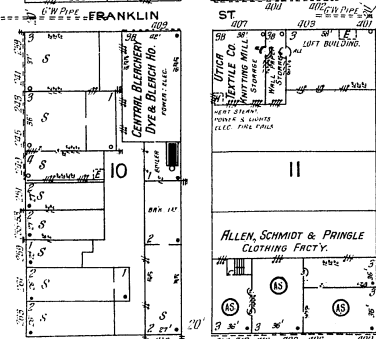
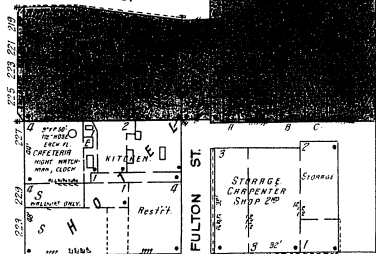
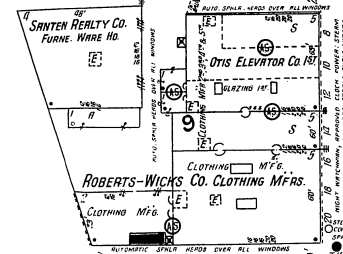
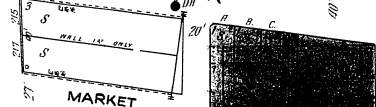
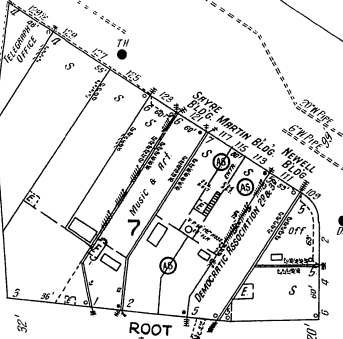
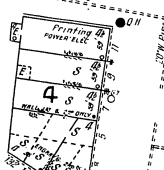
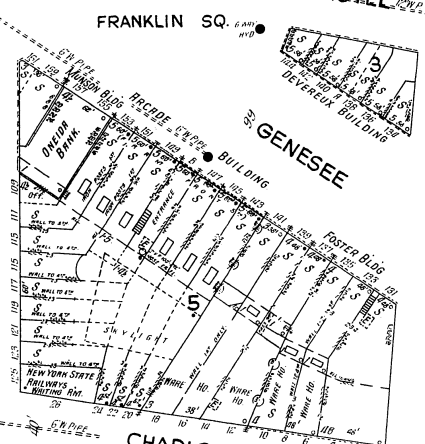
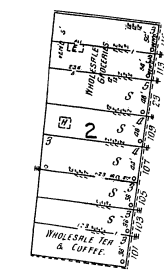
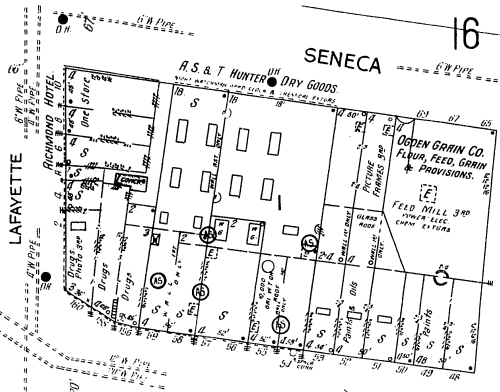
5

6

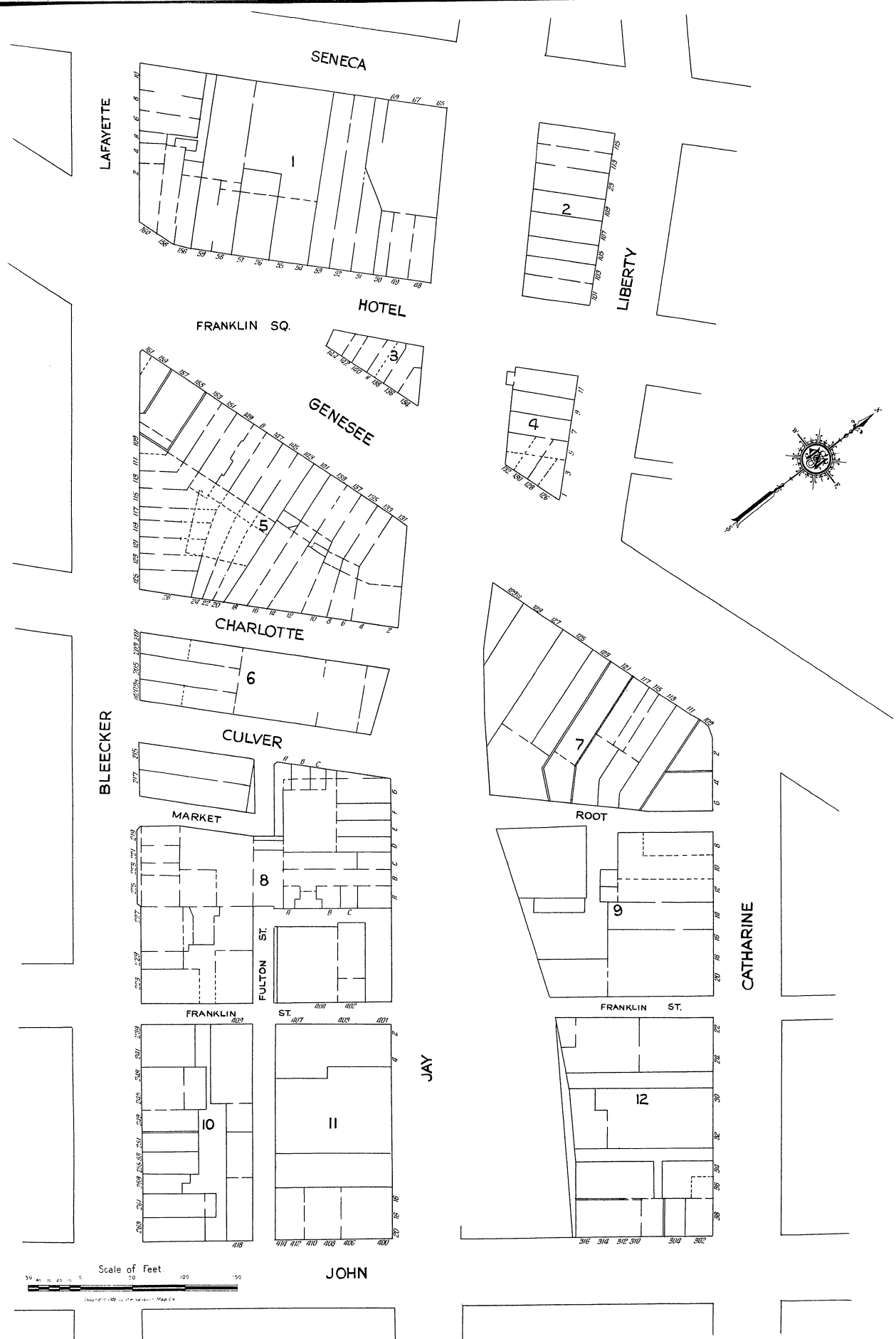
9

16

4



Copyright 1939 by The Standard Map Co.



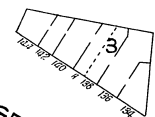
LAFAYETTE

SENECA

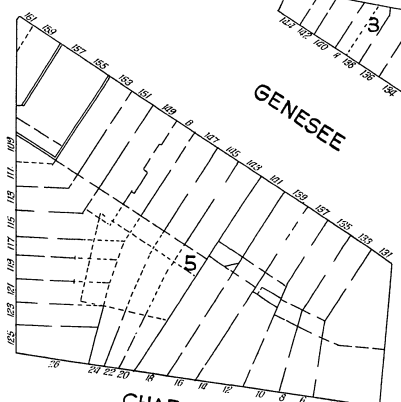


HOTEL

FRANKLIN SQ.



GENESEE

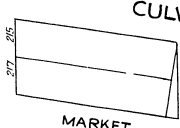


CHARLOTTE

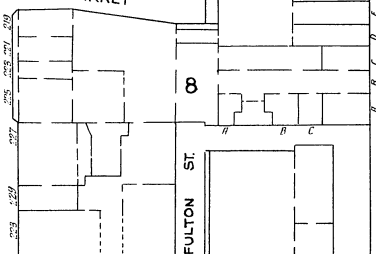


CULVER

BLEECKER

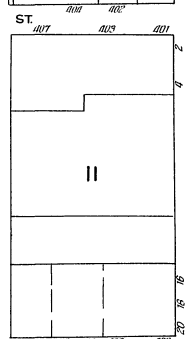
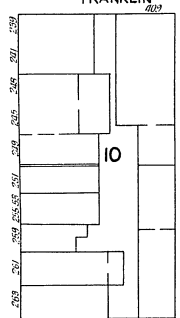


MARKET



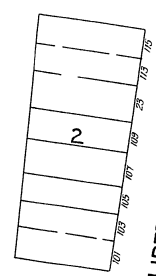
FULTON ST.

FRANKLIN ST.

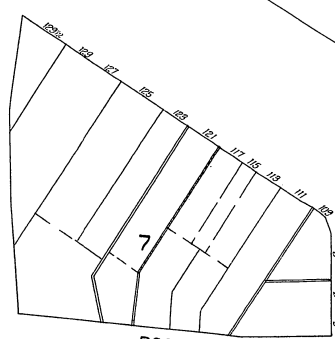
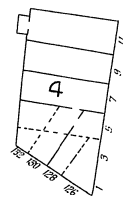


JAY

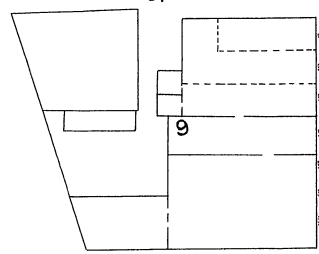
JOHN




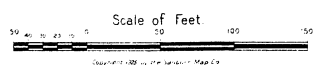
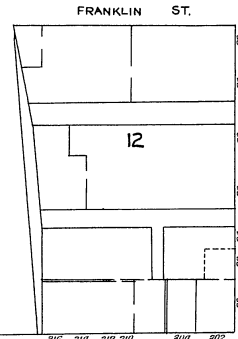
LIBERTY



ROOT

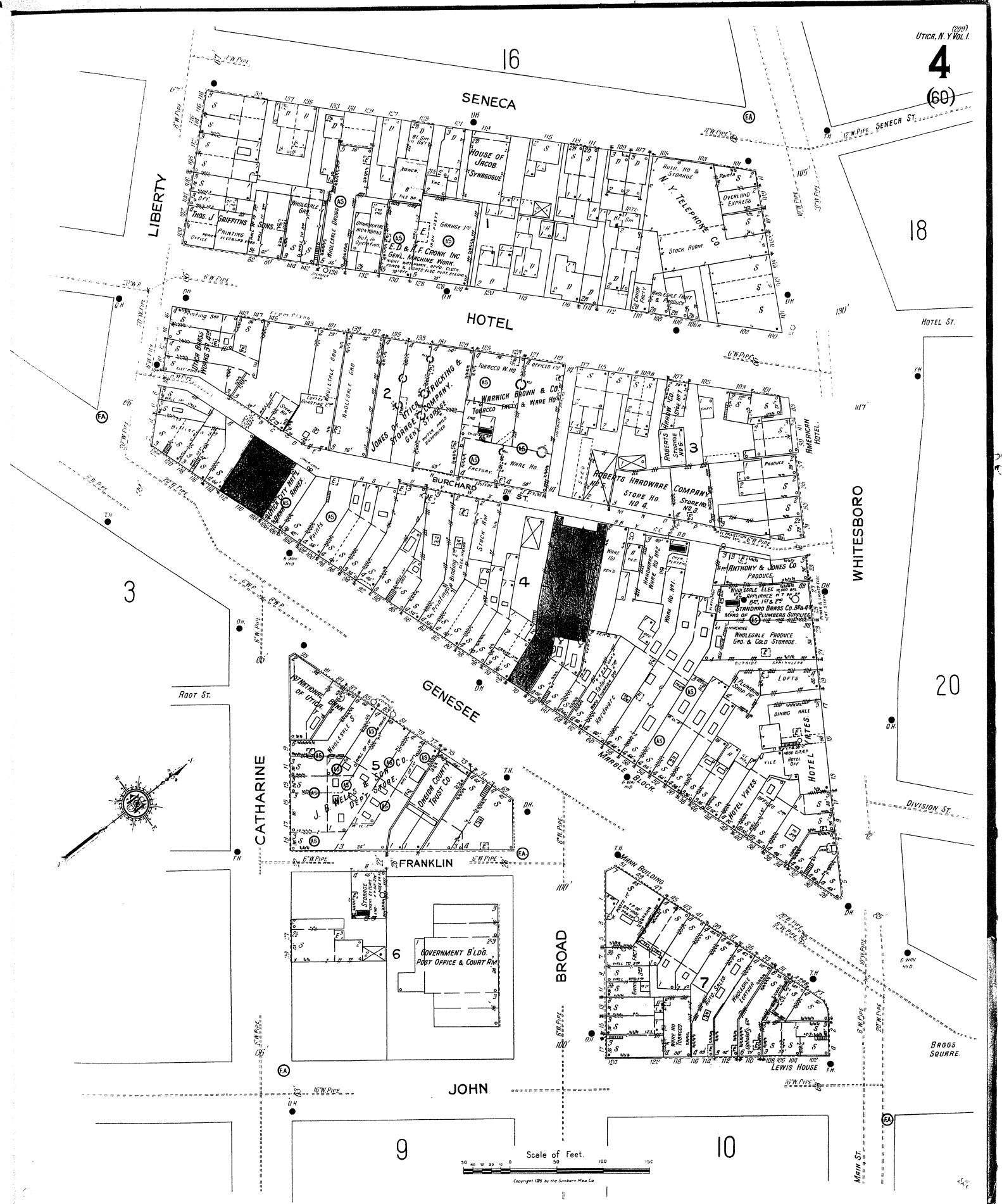


CATHARINE





WHITESBORO



16

SENECA

HOTEL

GENESEE

FRANKLIN

JOHN

LIBERTY

WHITESBORO

BROAD

CATHARINE

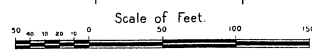
Root St.

HOTEL ST.

DIVISION ST.

BAGGS SQUARE

Main St.



3

18

20

10

9

HOUSE OF JACOB SYRACUSE

E. D. & F. CROWN INC. GEN'L. MACHINE WORKS

JONES DR. STICK & CO. PRINTING & STORAGE CO.

BURCHARD ST. STORAGE CO.

N. Y. TELEPHONE CO.

ROBERTS HARDWARE STORE NO. 4

ANTHONY & JONES CO. PRODUCE

STANDARD BRASS CO. STAMPERS OF UNIVERSAL SCREWS

WHOLESALE PRODUCE CO. & COLD STORAGE

HOTEL YATES

HOTEL YATES

LEWIS HOUSE

GOVERNMENT BLDG. POST OFFICE & COURT RM.

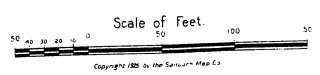

GOVERNMENT BLDG. POST OFFICE & COURT RM.

GOVERNMENT BLDG. POST OFFICE & COURT RM.

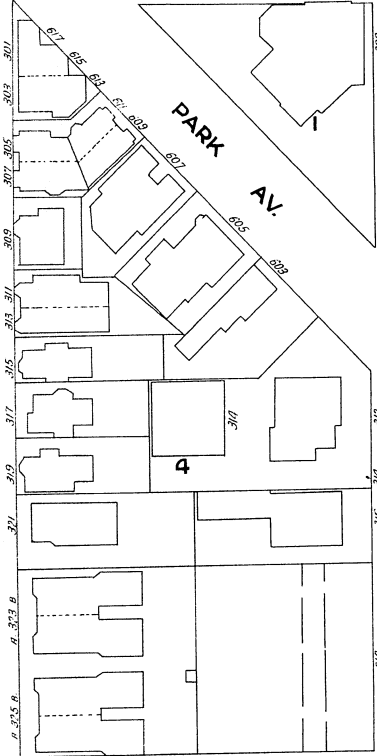
GOVERNMENT BLDG. POST OFFICE & COURT RM.

GOVERNMENT BLDG. POST OFFICE & COURT RM.





SKELETON

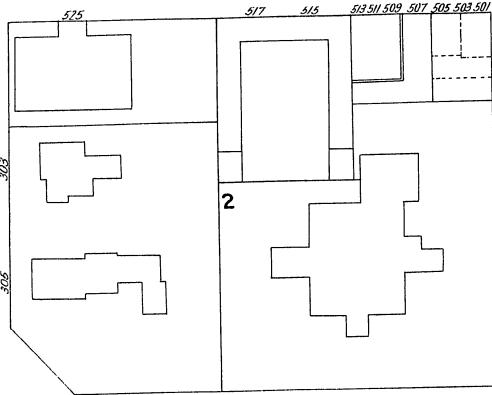


1ST ST.

MARY

ELIZABETH

JOHN

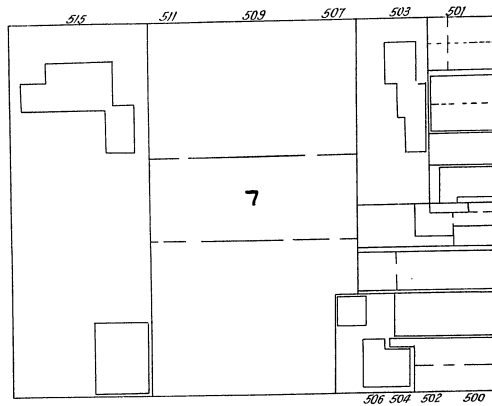


ACADEMY

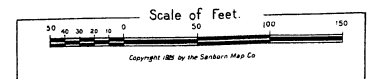
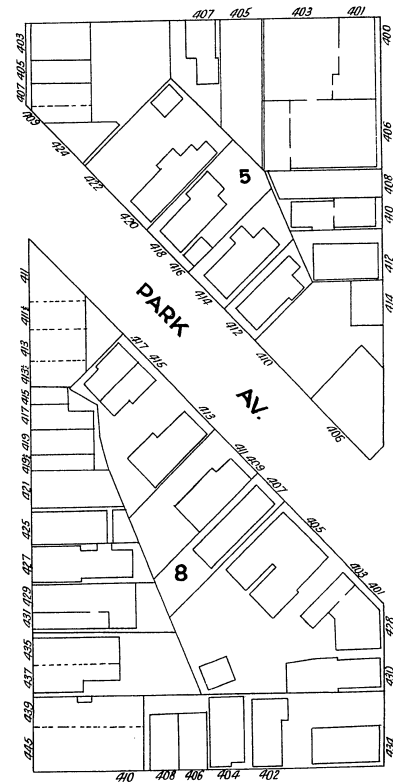
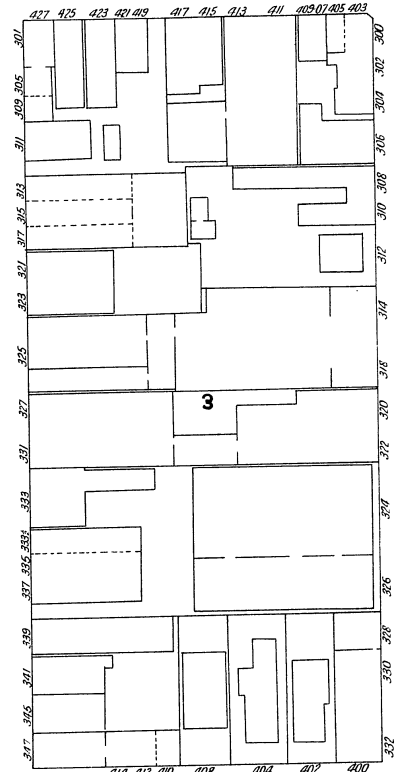
BLECKER

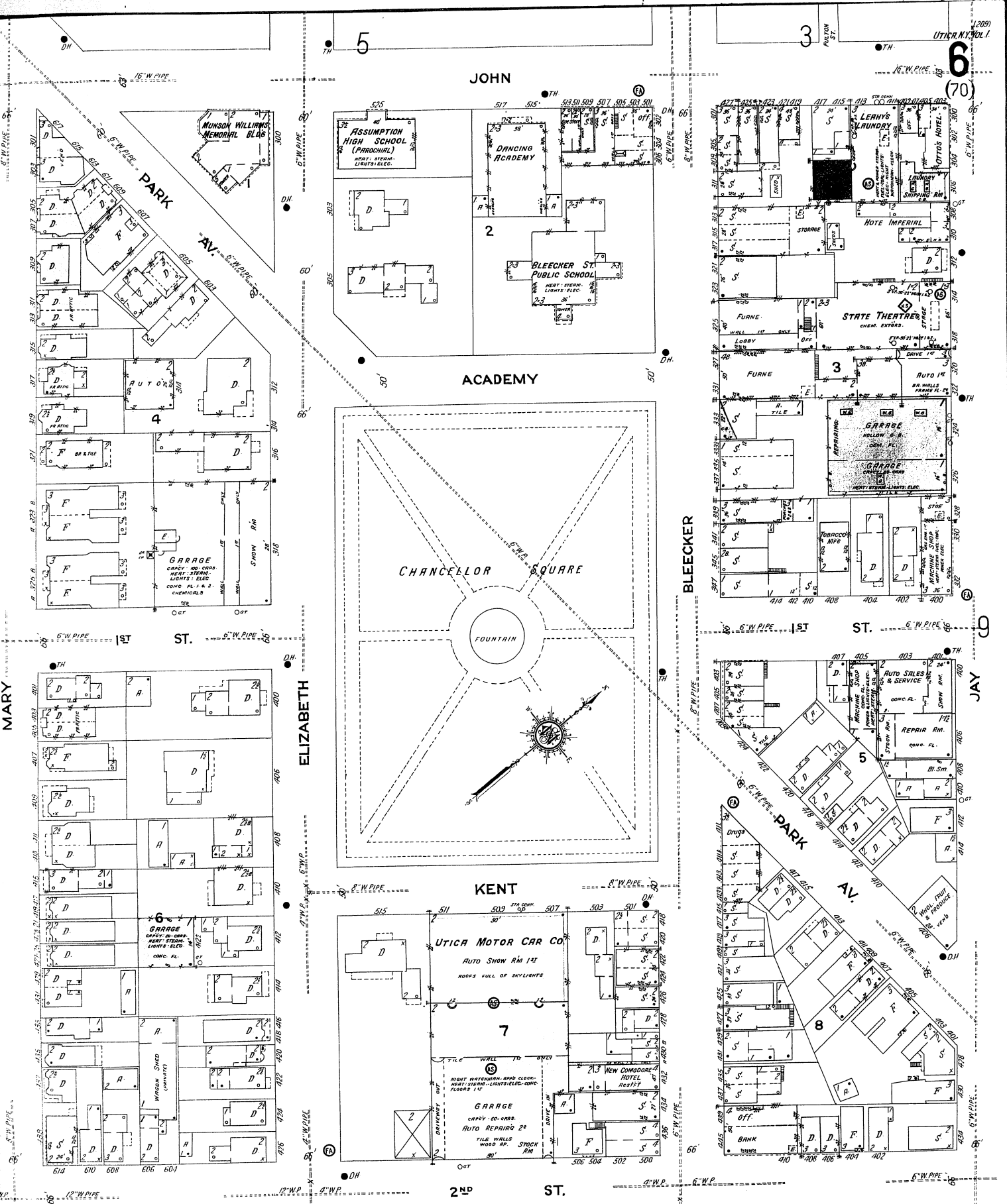
1ST ST.

KENT



2ND ST.





JOHN

ACADEMY

CHANCELLOR SQUARE

KENT

MARY

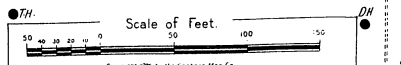
ELIZABETH

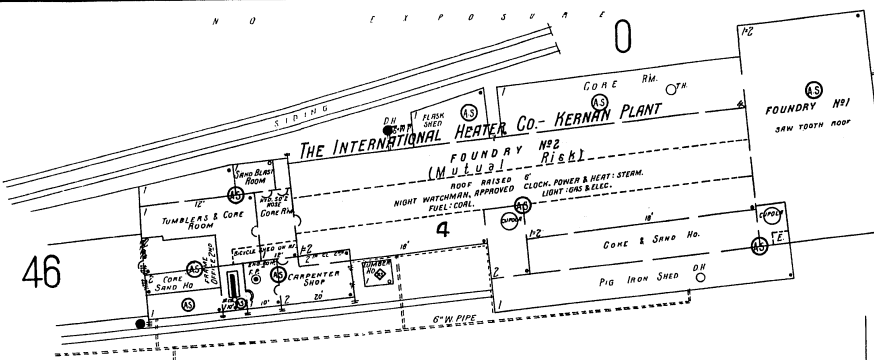
BLEEKER

JAY

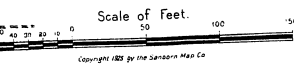
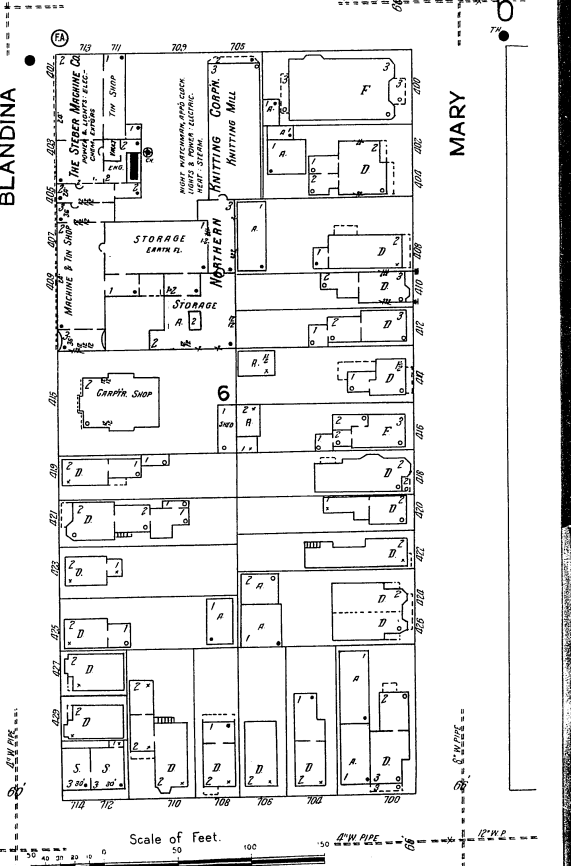
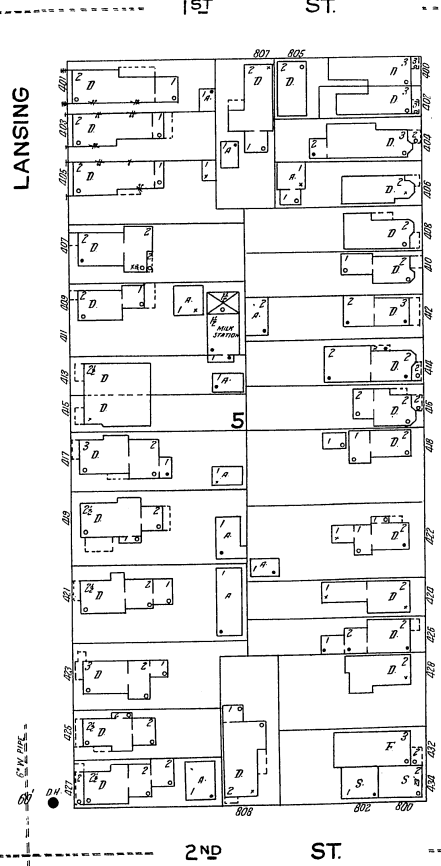
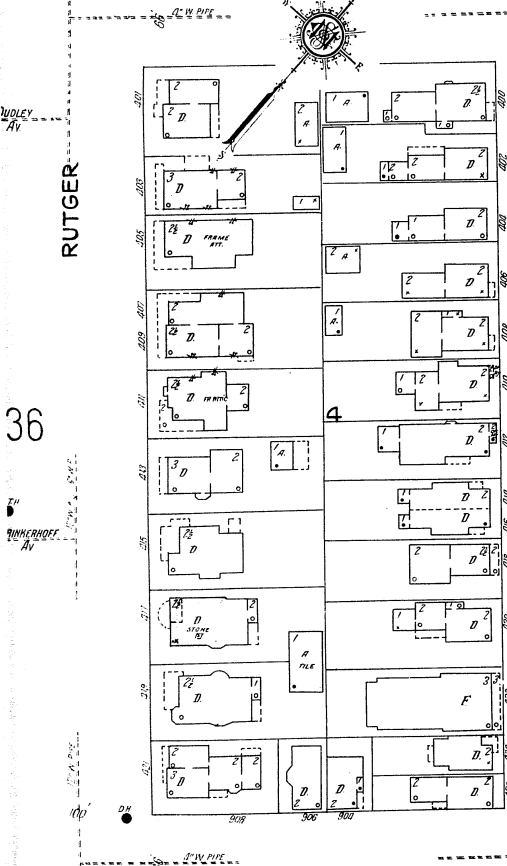
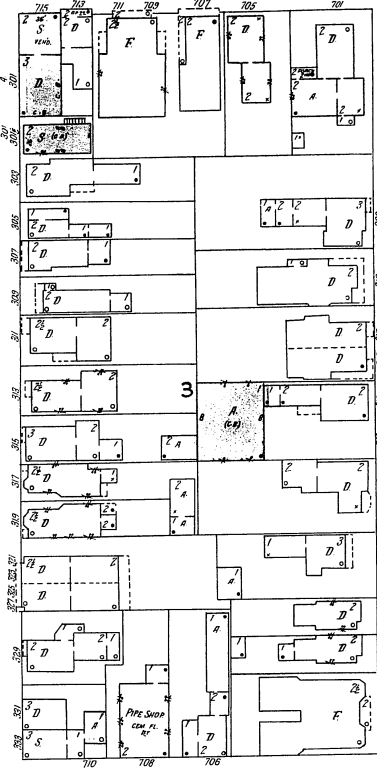
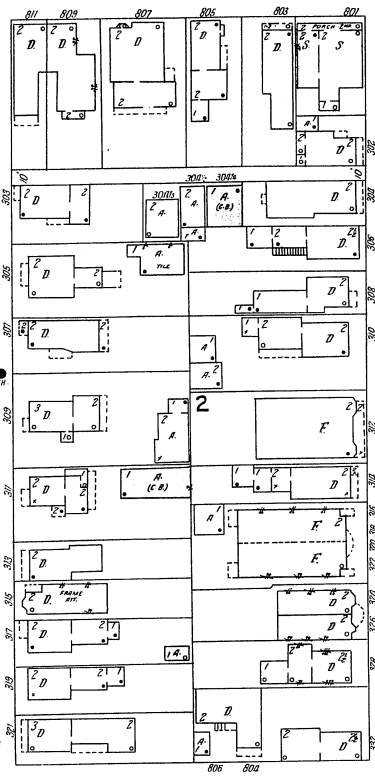
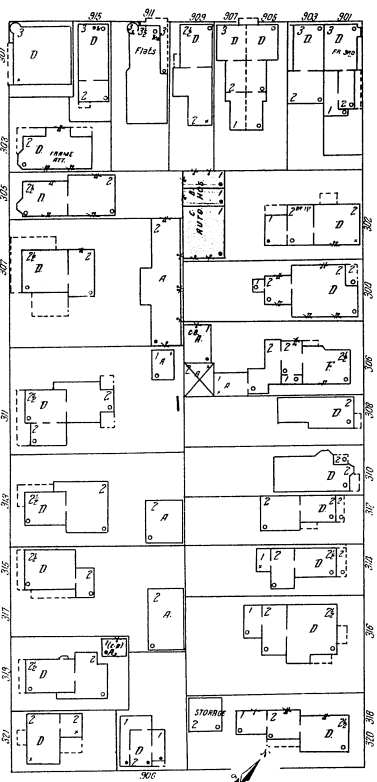
2ND ST.

39





Scale of Feet
0 50 100



Copyright 1925 by the Sanborn Map Co

9
(71)

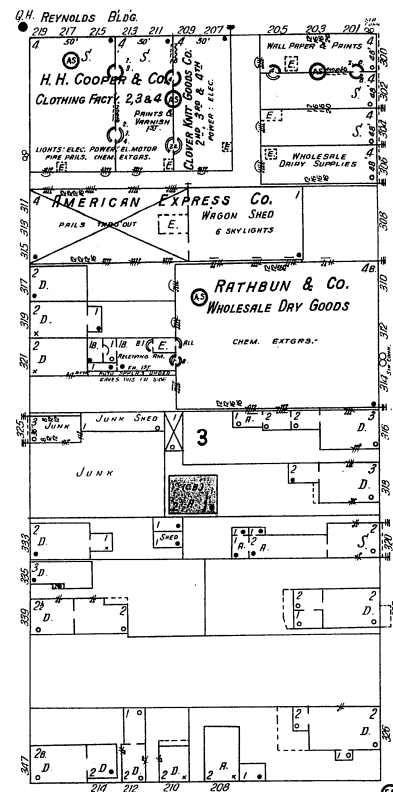
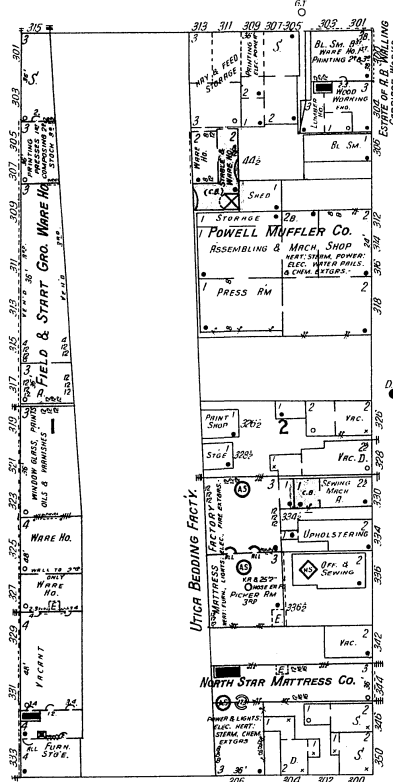
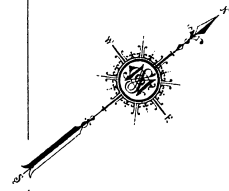
3

4

JOHN

16" W. PIPE

100'



6

1ST

ST. 4" W. PIPE

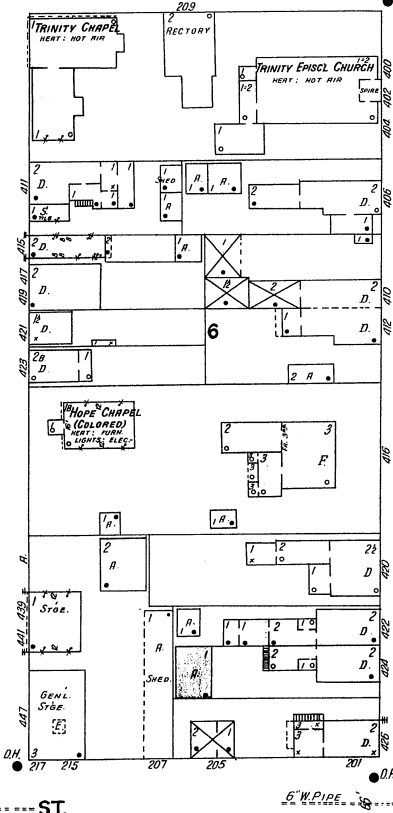
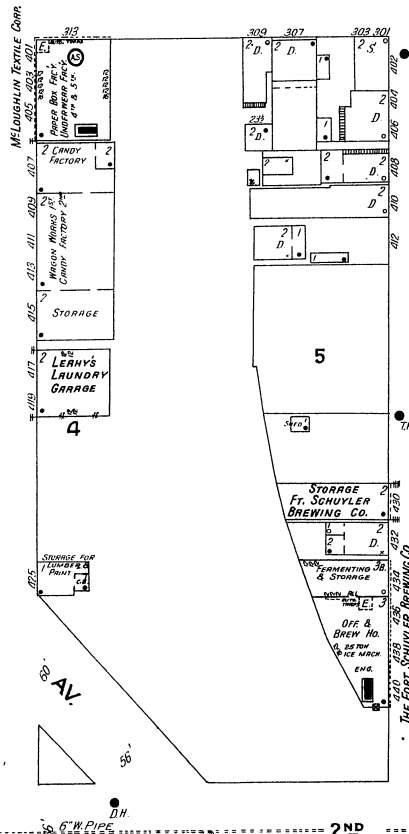
4" W. PIPE

10

JAY

CATHARINE

BROAD



PARK

AV.

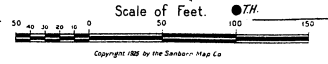
2ND

ST.

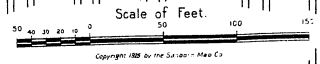
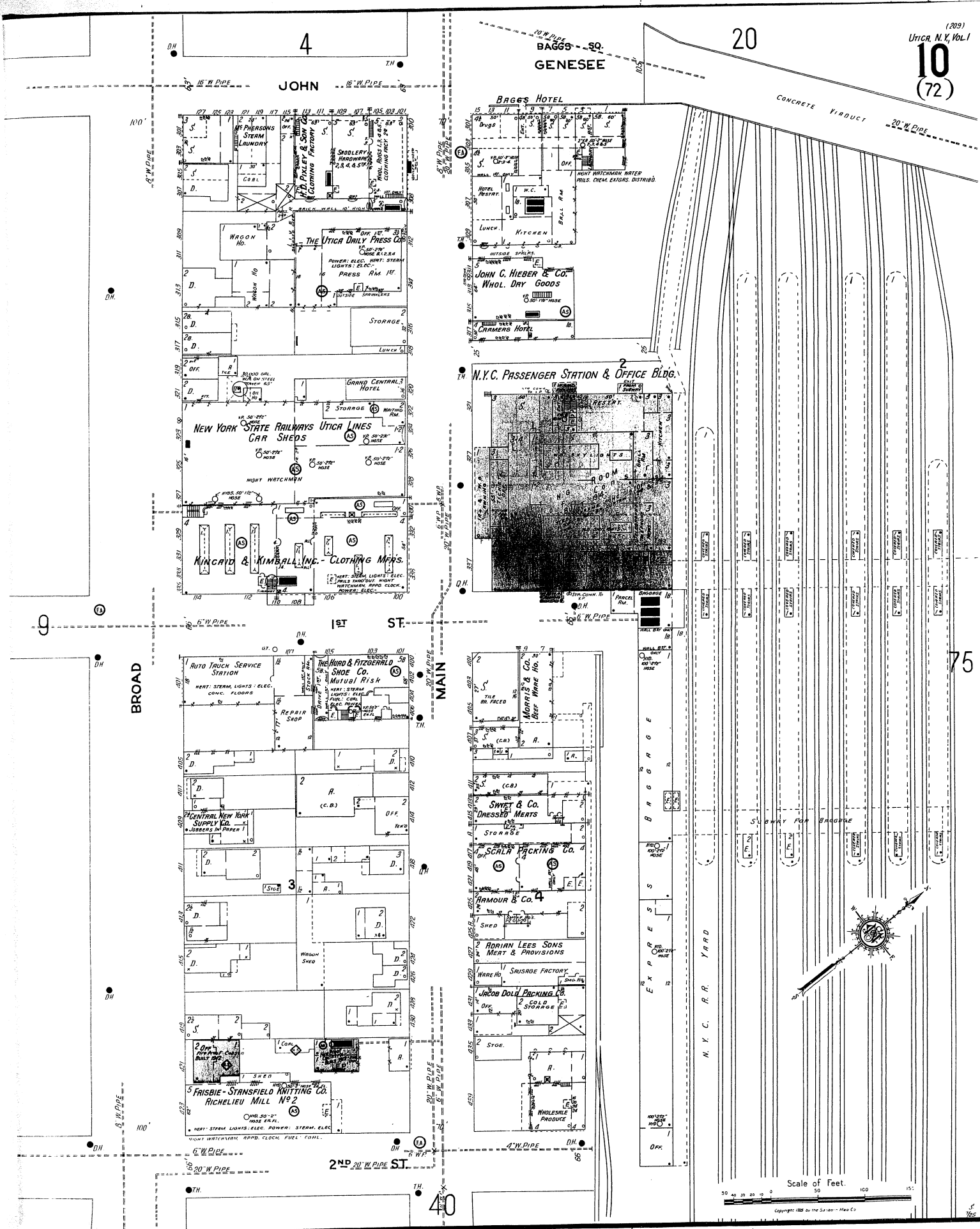
6" W. PIPE

100'

40



Copyright 1928 by the Sanborn Map Co.



11
(22-31)

28

HART

LINCOLN

AV.

ROBERTS

22

STATE

MANDEVILLE

12

AIKEN

COURT

13


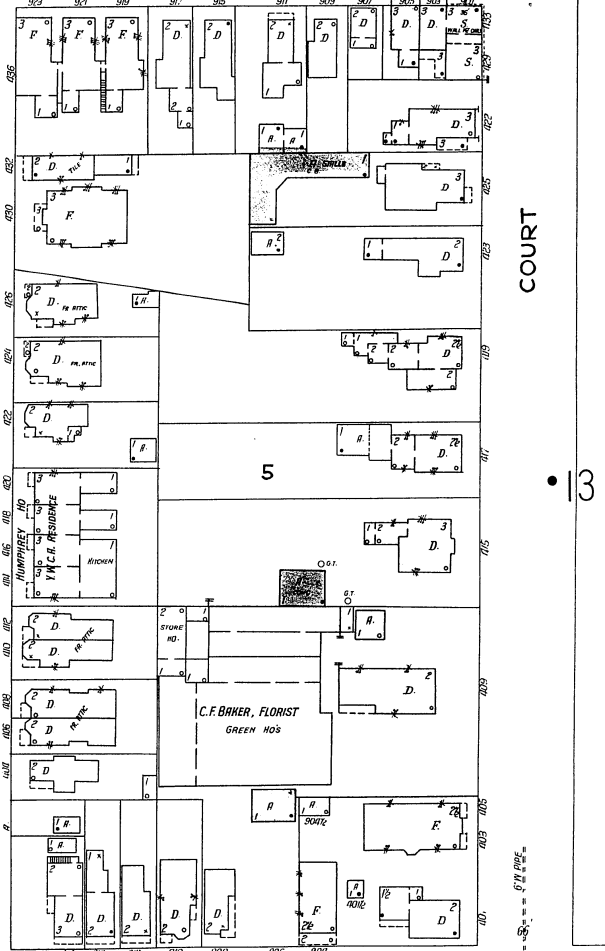
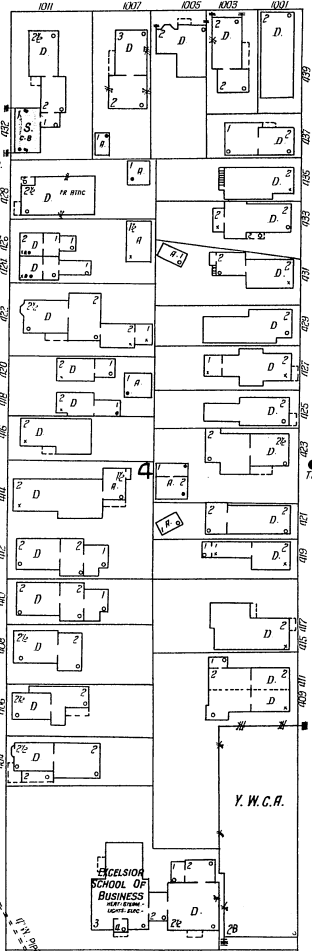
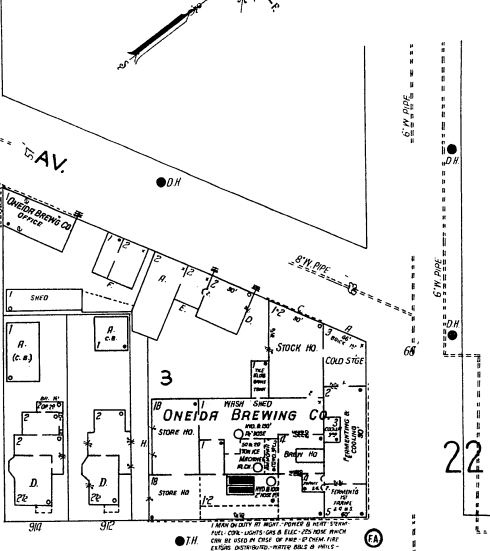
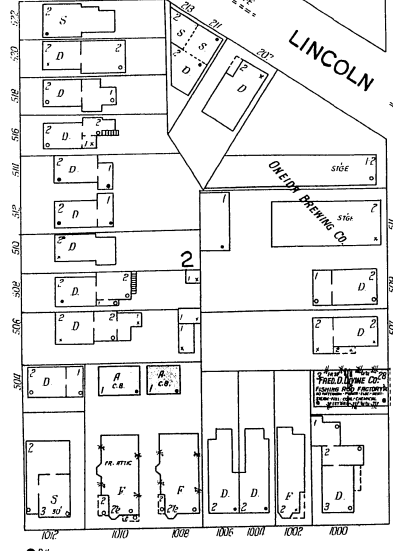
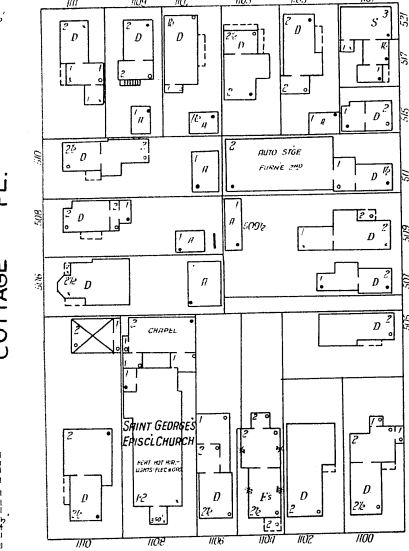
5

Y.W.C.A.

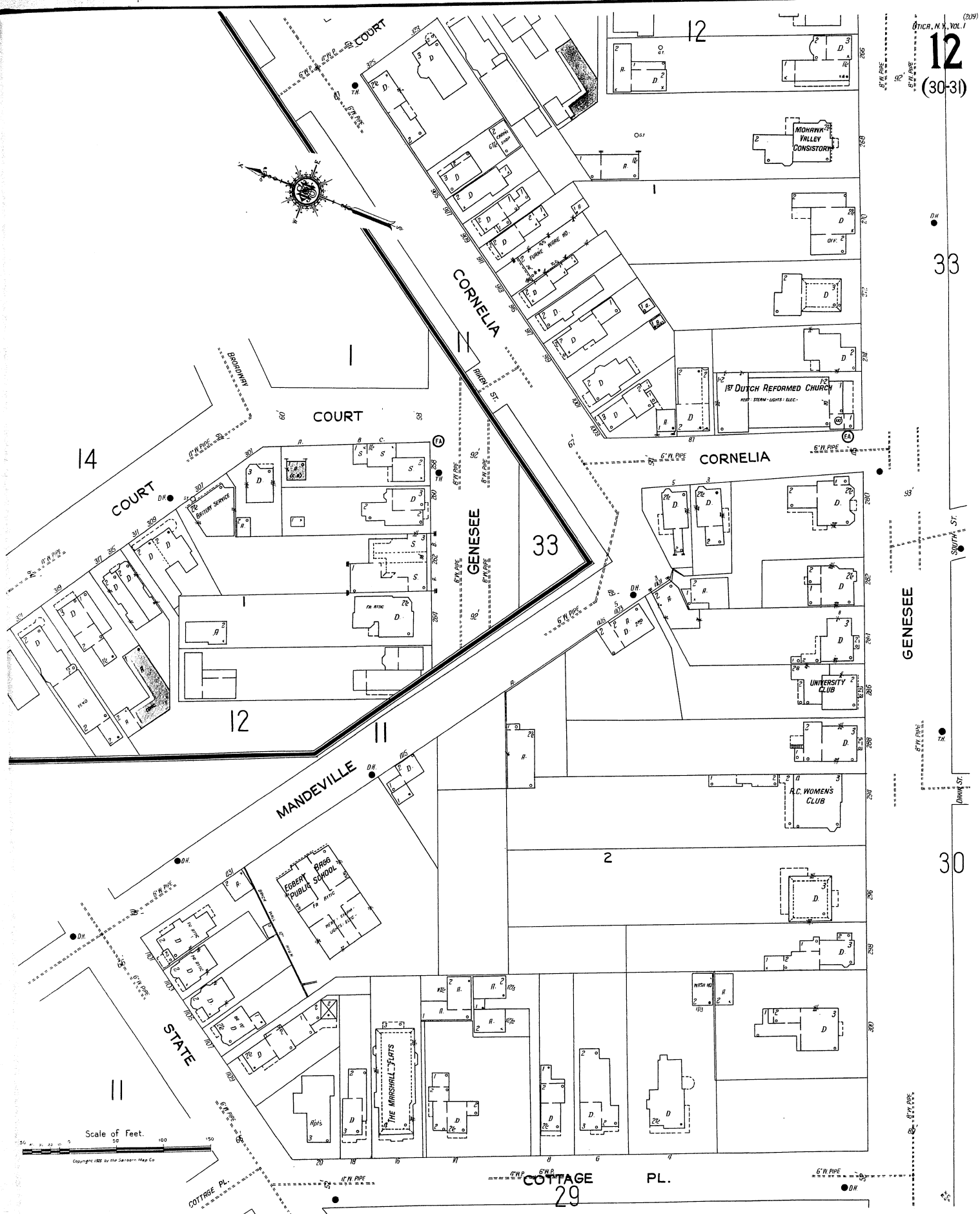
C.F. BAKER, FLORIST

CORNELIA

12



Copyright 1922 by the State of New York



DH
33

30

GENESEEE

CORNELIA

CORNELIA

CORNELIA

CORNELIA

14

12

33

2

11

Scale of Feet.

Copyright 1925 by the Sanborn Map Co.

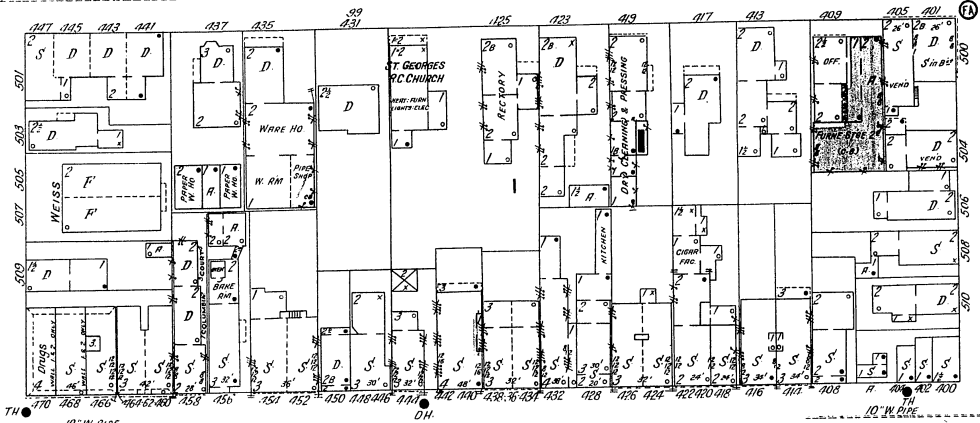
COTTAGE PL.

COTTAGE PL.
29

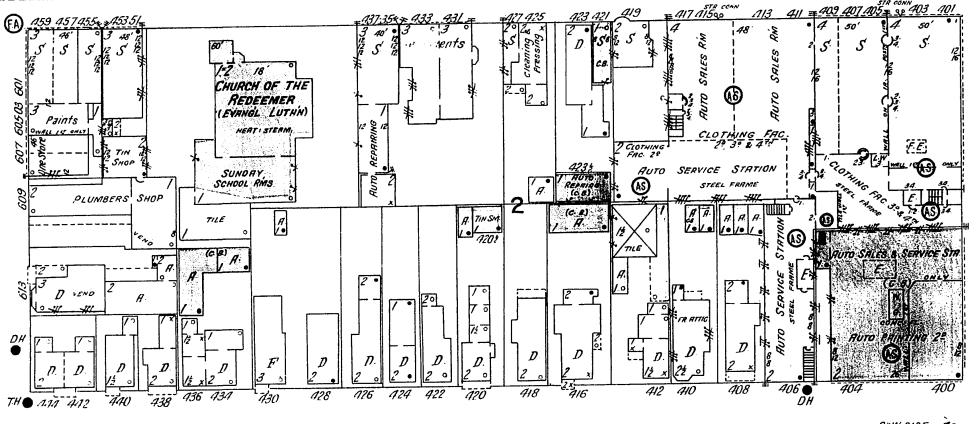
DH

LAFAYETTE 15

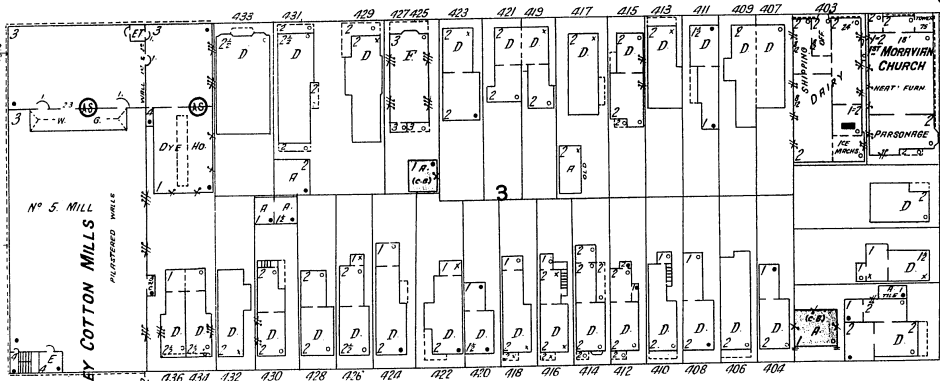
24



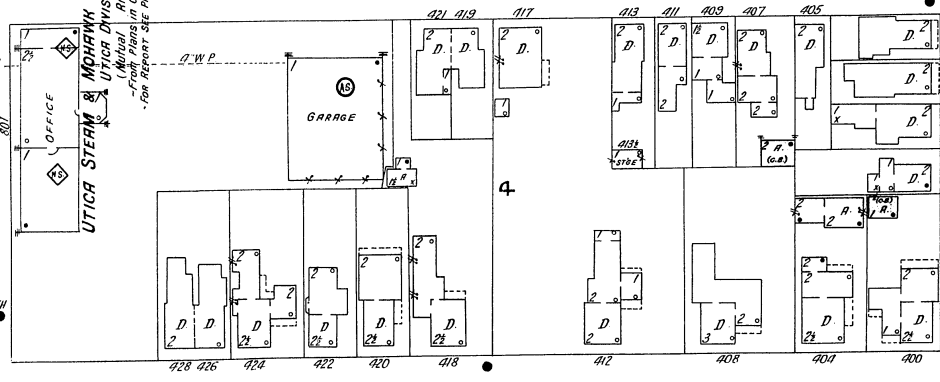
COLUMBIA




COOPER



SPRING



Scale of Feet.



COURT 11



22

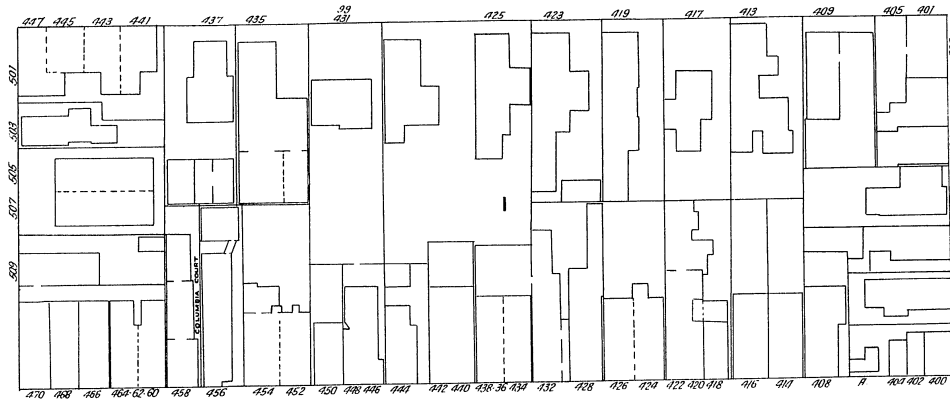
14

STATE

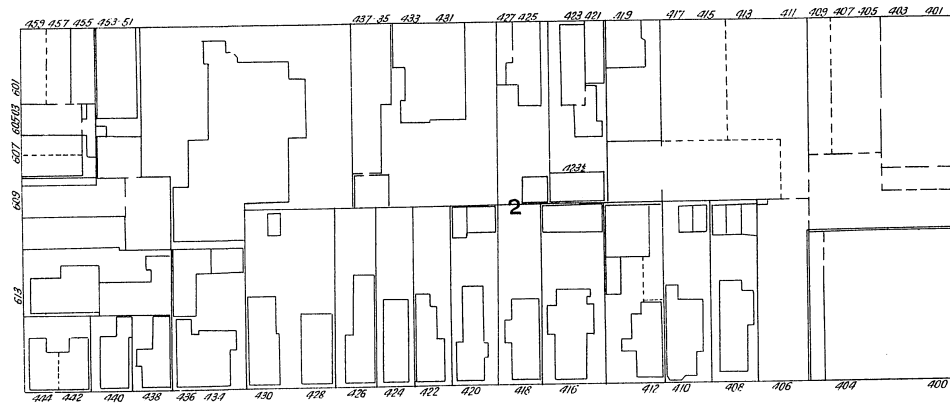
CORNELIA

UTICA STEAM & MORAVIAN VALLEY COTTON MILLS
 PLANTERED WALK
 OFFICE (NORTH)
 OFFICE (SOUTH)
 (Machinery, Pumps)
 -From Plans in Office-
 -For Report See Page #22-

LAFAYETTE



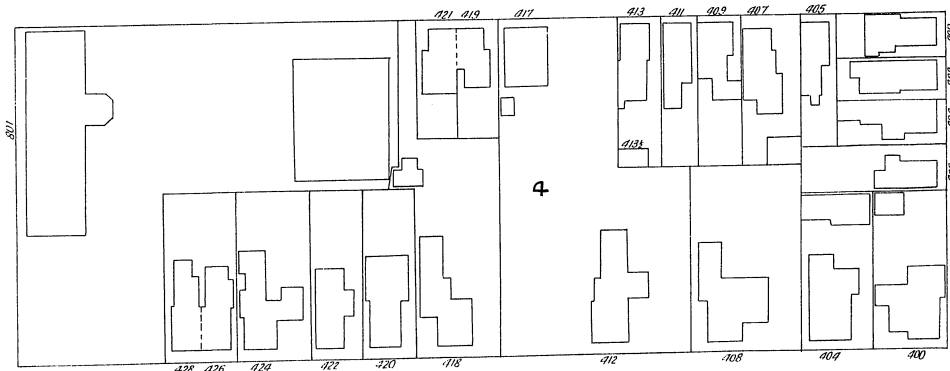
COLUMBIA



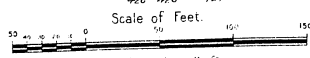
COOPER



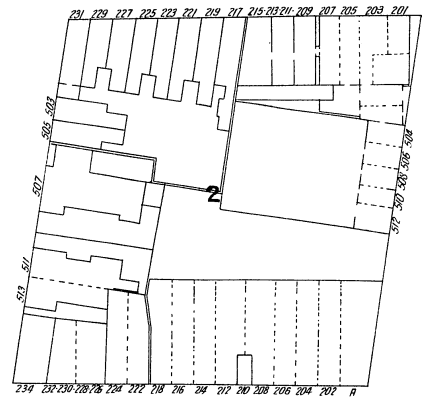
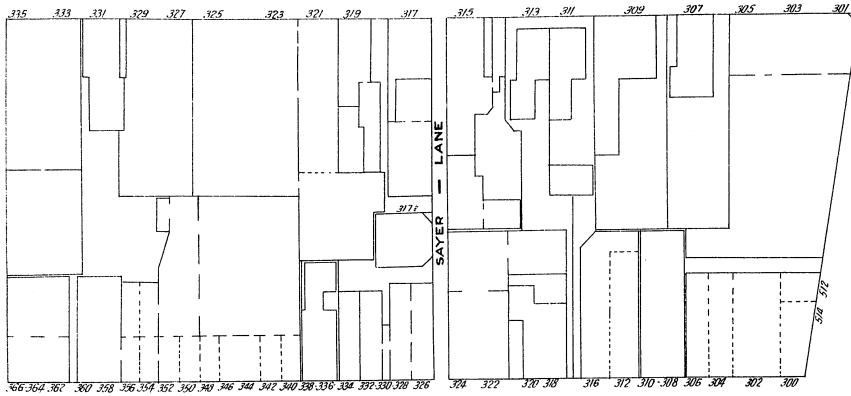
SPRING



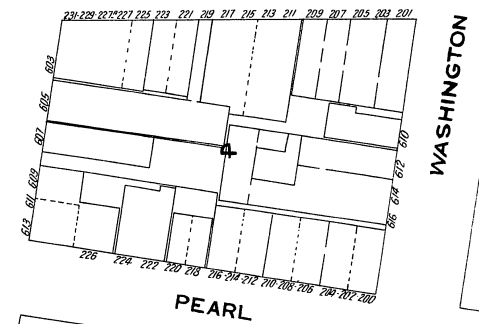
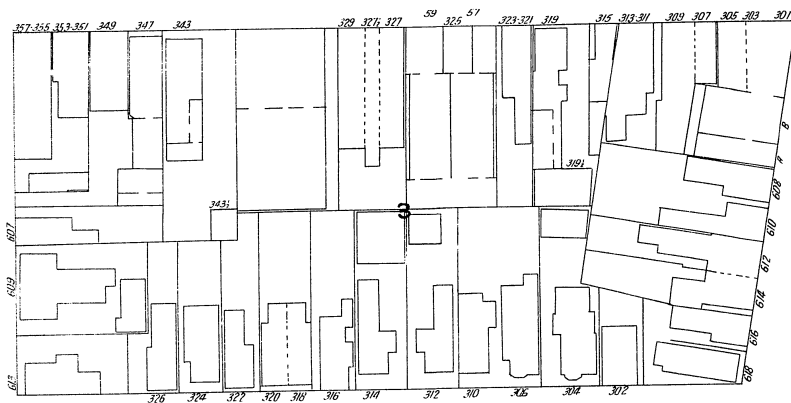
COURT



LAFAYETTE



COLUMBIA



WASHINGTON

COOPER





CORNELIA

BROADWAY

SPRING



COURT

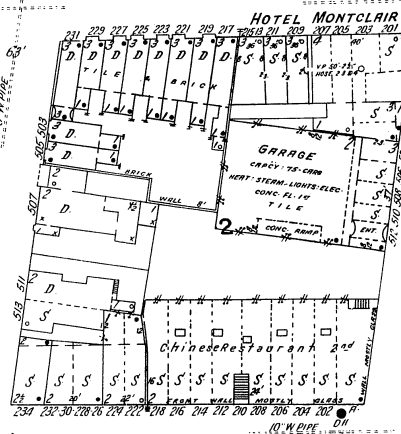
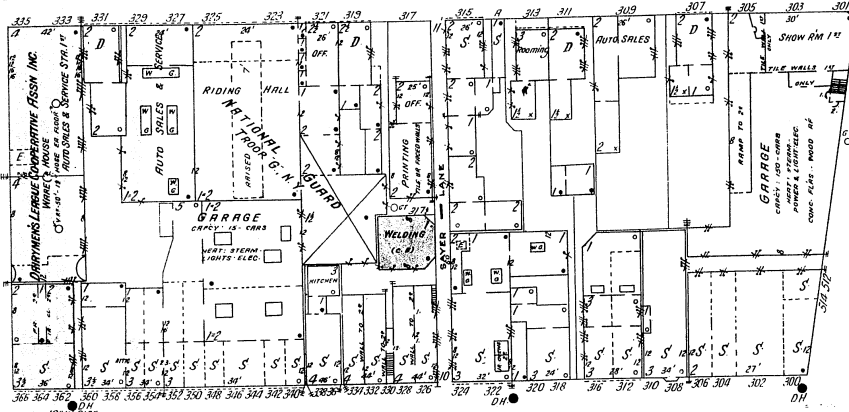


15

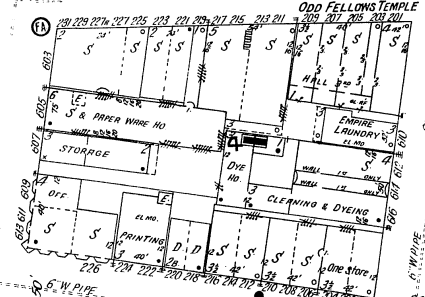
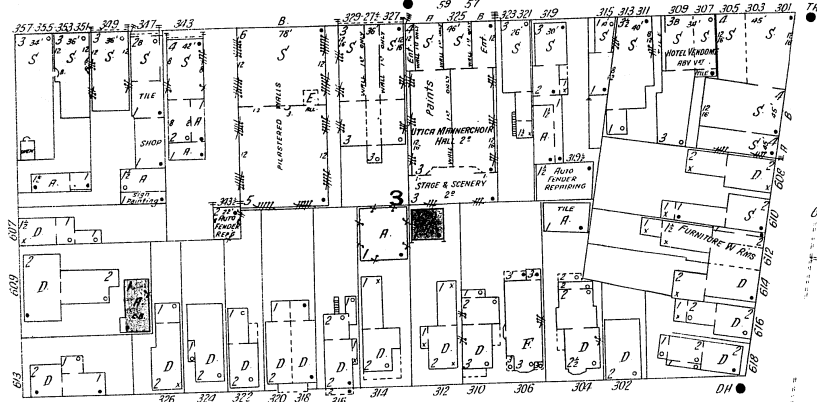
LAFAYETTE

14

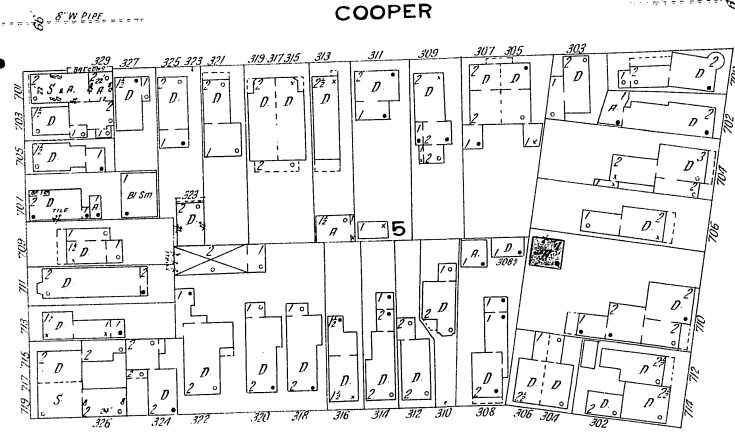
(37-38)



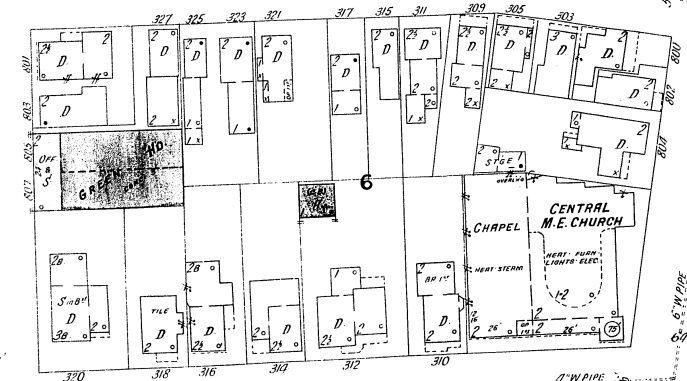
COLUMBIA



PEARL



SPRING



COURT

12


CORNELIA

BROADWAY

WASHINGTON



Scale of Feet.



Copyright 1925 by the Sanborn Map Co.

LAFAYETTE

LIBERTY



WHITESBORO

CORNELIA

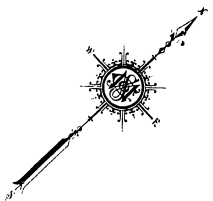
PINE

PLAY GROUNDS


CHARLES



Copyright 1922 by the Standard Map Co.



Copyright 1925 by the Sanborn Map Co



CHARLES

WHITESBORO

BROADWAY


LIBERTY

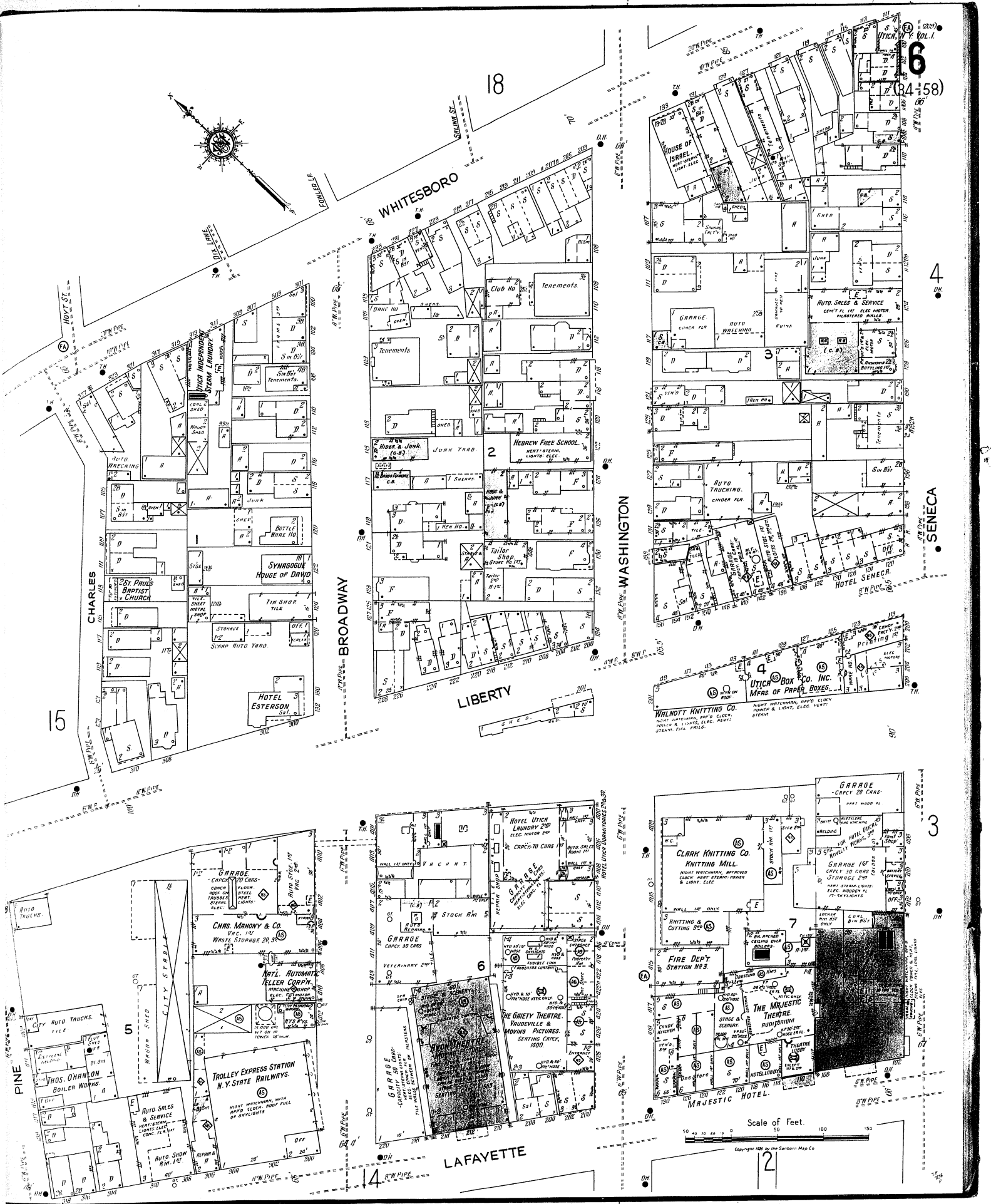
WASHINGTON

SENECA

PINE

LAFAYETTE





18

WHITESBORO

6

84+58

4

SENECA

LIBERTY

WASHINGTON

UTICA BOX CO. INC.

MFRS OF PAPER BOXES

WALNOTT KNITTING CO.

KNITTING MILL

CLARK KNITTING CO.

FIRE DEPT STATION NO. 3

THE MAJESTIC THEATRE

MAJESTIC HOTEL

Scale of Feet

Copyright 1925 by the Sanborn Map Co.

2

3

LAFAYETTE

15

CHARLES

BROADWAY

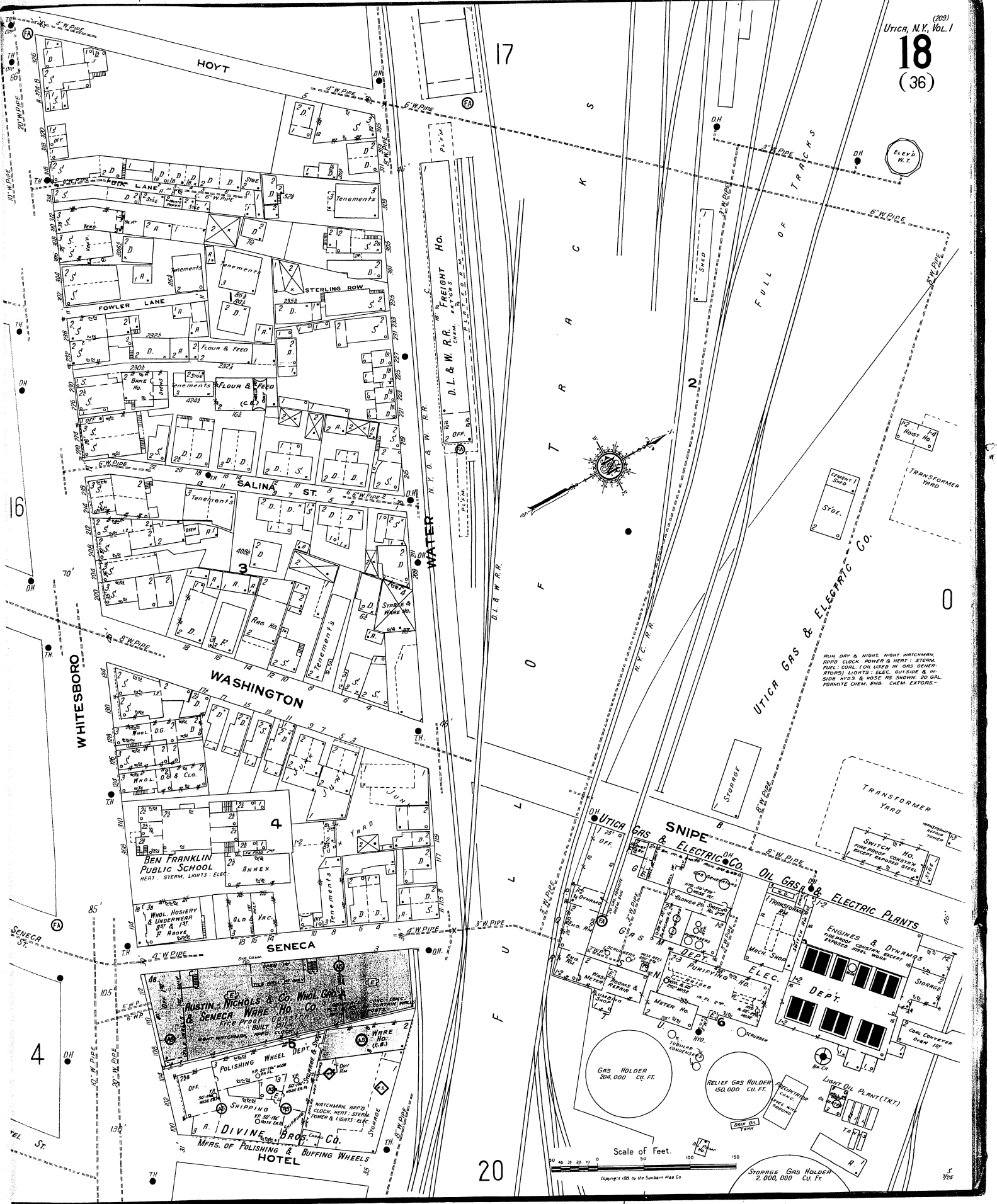
PINE

5

14

6

4



WIND DRY & NIGHT NIGHT WATCHMAN
APPD. CLOCK, POWER & HEAT - STERIL
FUEL - COAL, OIL USED IN GAS GENERATOR
ATTORNS, LIGHTS, ELEC. OUTSIDE & IN-
SIDE HYDS & HOSE RS SHOWN TO GUL.
FORMITE CHEM. ENG. CHEM. EXTORS.

Scale of Feet.
0 20 40 60 80 100 120 140 160 180 200

Copyright 1928 by the Seneca Map Co

1928

19
W. LEE

75
N. GENESEE

UTICA GAS & ELECTRIC CO.

CHAS. C. KELLOGG & SONS
LUMBER YARD & PLANING MILL

MEADOW

THOS. R. BRILEY CO., INC.
PAINTING CONTRACTORS

W. W. WINSUP & SONS CO.
GRABER FACTORY NO. 2
TRUNK FACTORY

C. O. N. C. BRIDGE

FULL OF TRACKS.

N. Y. C. & N. H. R. R.

D. L. & W. R. R.

N. Y. O. & W. H. R. R.

WATER

N. Y. O. & W. H. R. R. FREIGHT HO. OFFICE

HOTEL
WILSON & CO.

HOTEL
HARRIS, REED & CO.
MFG. FISHING TRODS.

HOTEL
THE SATURDAY GLOBE

HOTEL
DANA

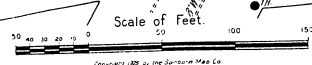
HOTEL
BAGGS SQ.
GENESEE

BAGGS SQ.

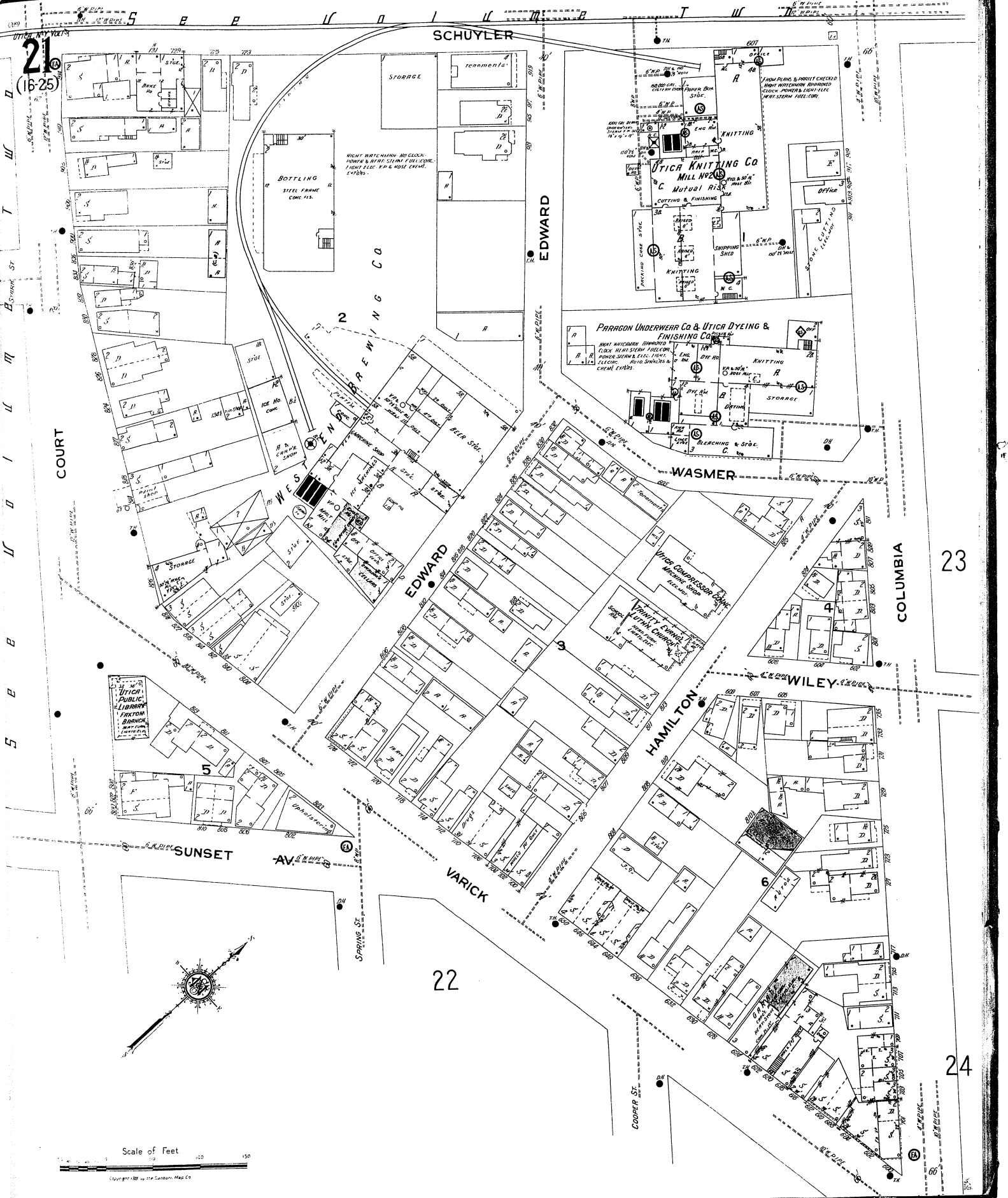
Main St.

WHITESBORO

4



Copyright 1925 by the Sanborn Map Co.



21
(16-25)

SCHUYLER

EDWARD

WASMER

EDWARD

HAMILTON

VARICK

SUNSET

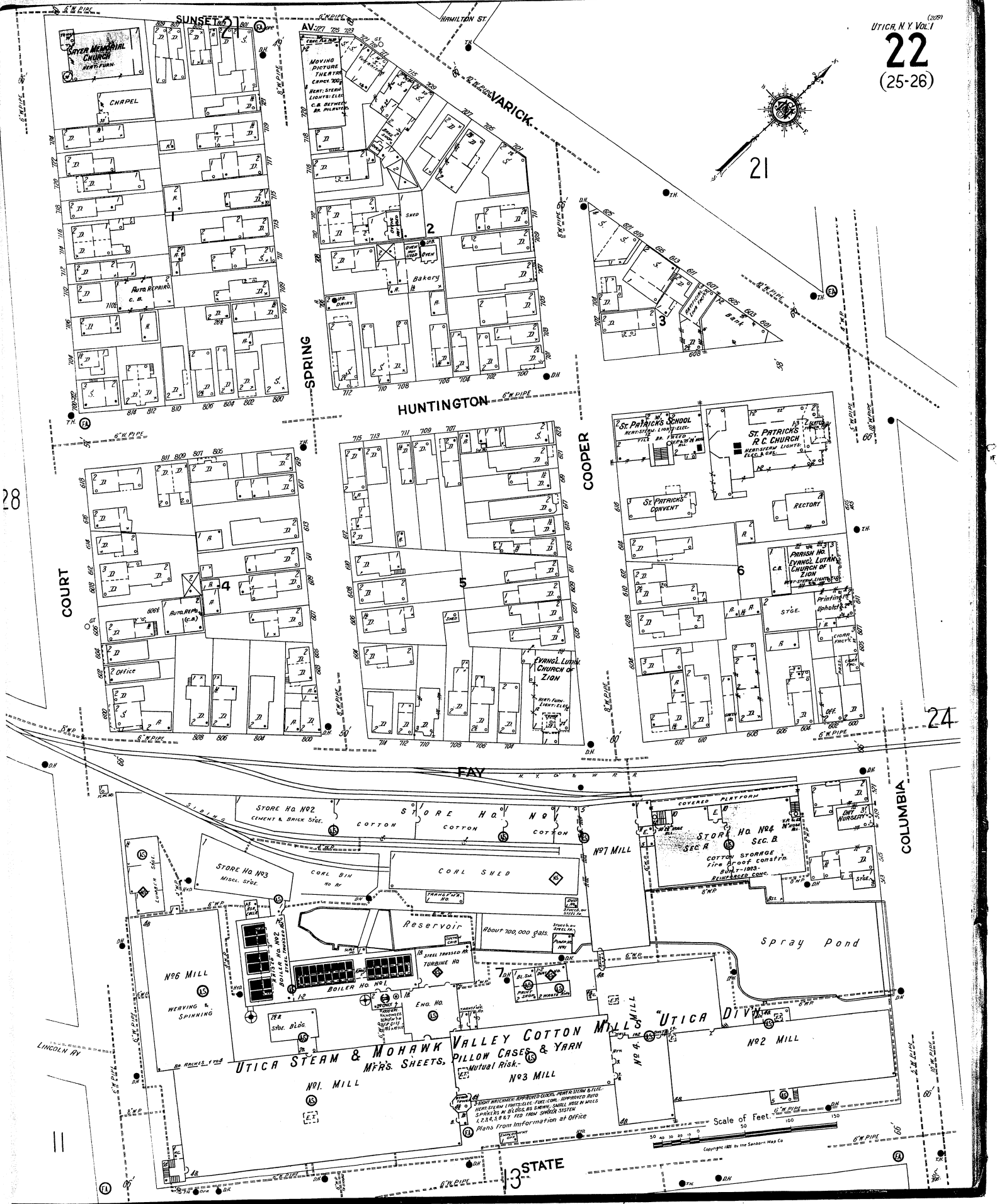

COLUMBIA

23

24

Scale of Feet
0 50 100 150

Copyright 1925 by the Lakeside Map Co.



28

24

VALLEY COTTON MILLS
PILLOW CASES & YARN
MUTUAL RISK

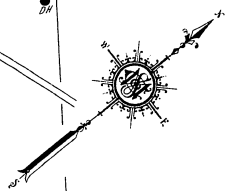
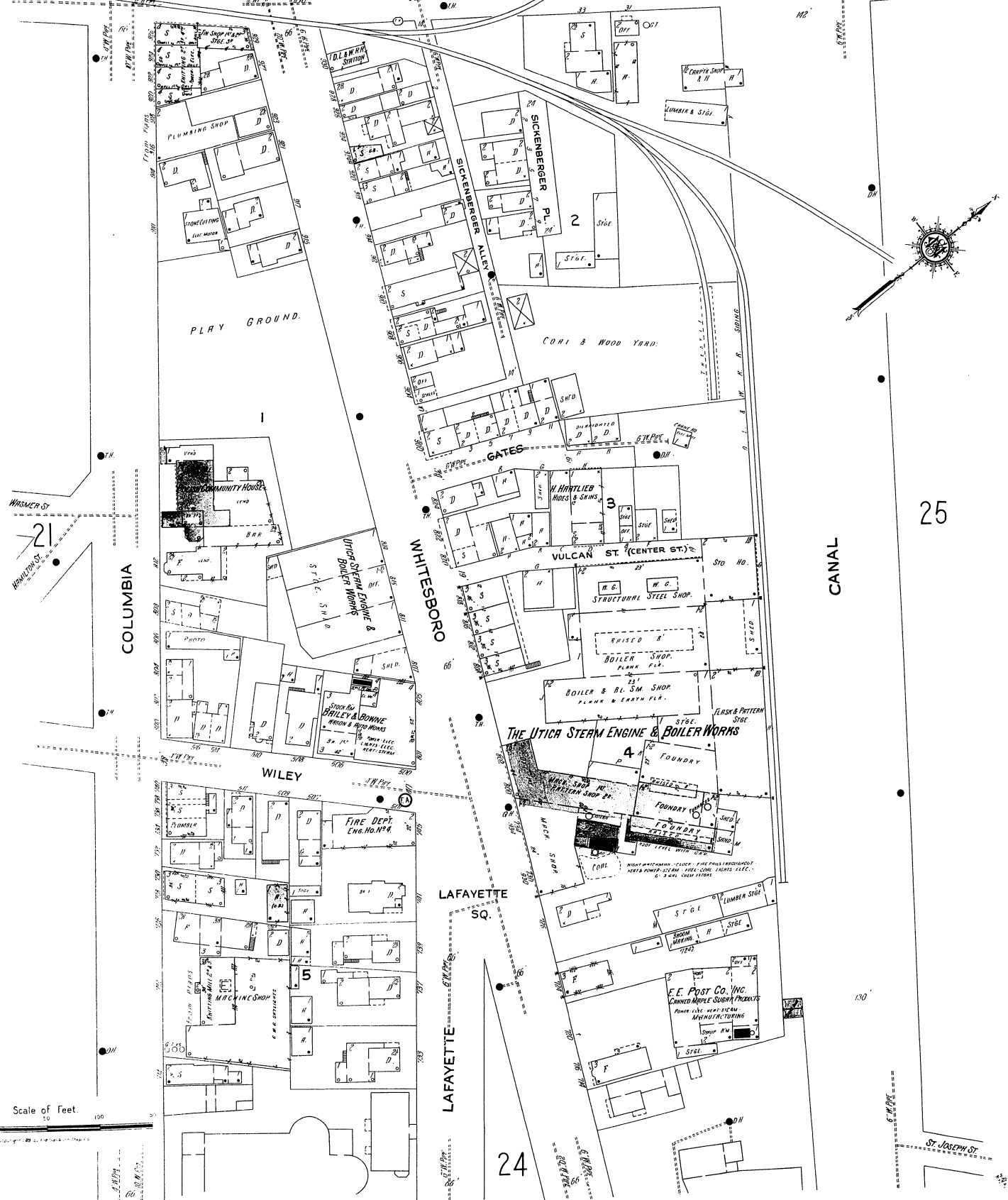
UTICA STEAM & MOHAWK MILLS
MFRS. SHEETS

Scale of Feet
0 50 100 150

Copyright 1925 by the Standard Map Co.

S E P U D I U M E T W D


SCHUYLER



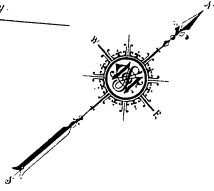
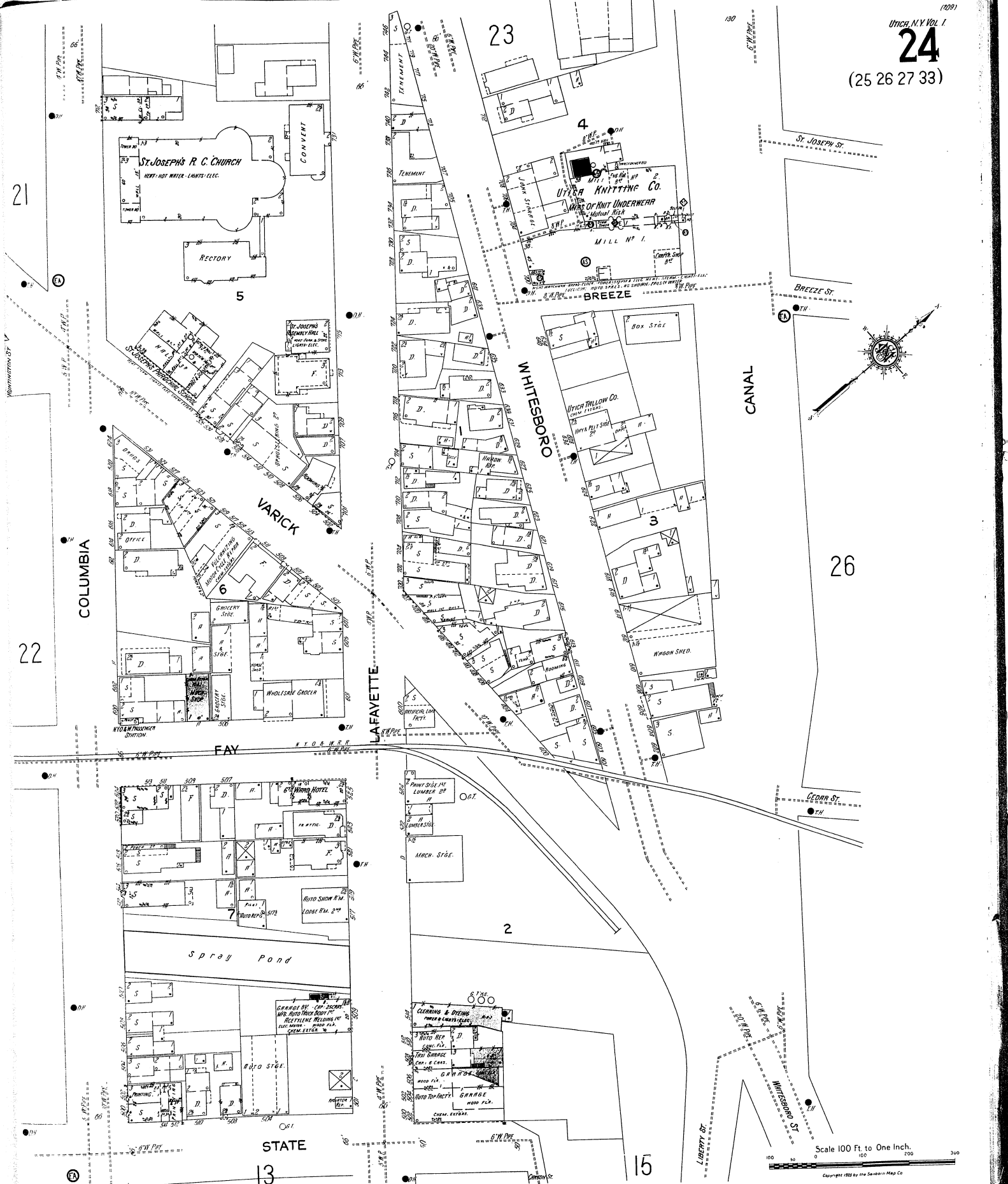
25

21

24



ST. JOSEPH ST



Scale 100 Ft. to One Inch.
0 100 200 300
Copyright 1922 by the Sanborn Map Co.

S E E U D I U M E T W O


SCHUYLER

AV. HAAK

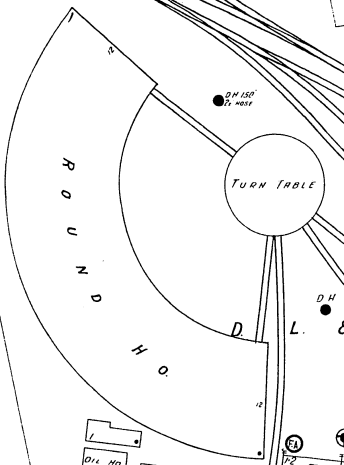
LOCK

FULL OF TRACKS

CREEK



23
CANAL



L. & W. R. R. YARDS

STORAGE


MACHINE SHOP STORAGE

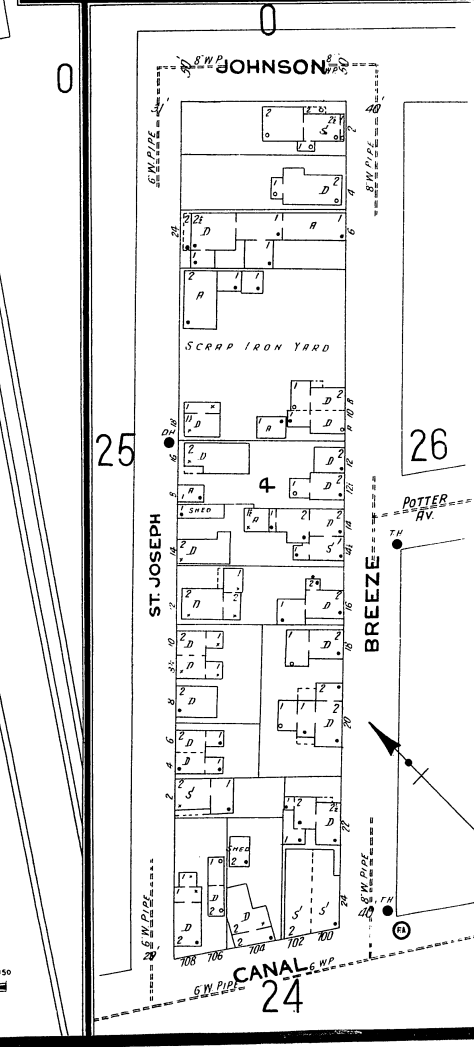
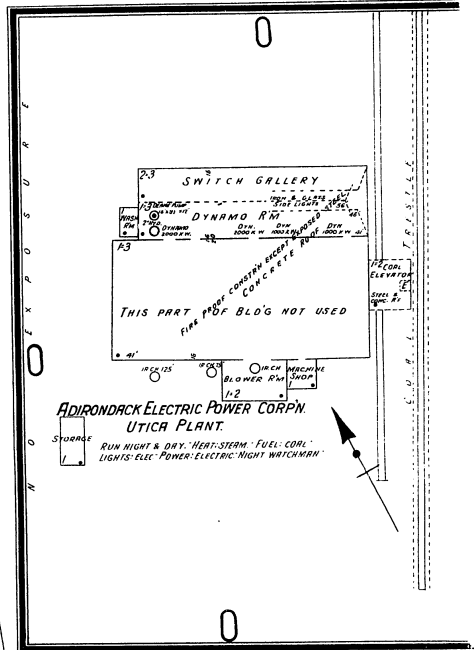
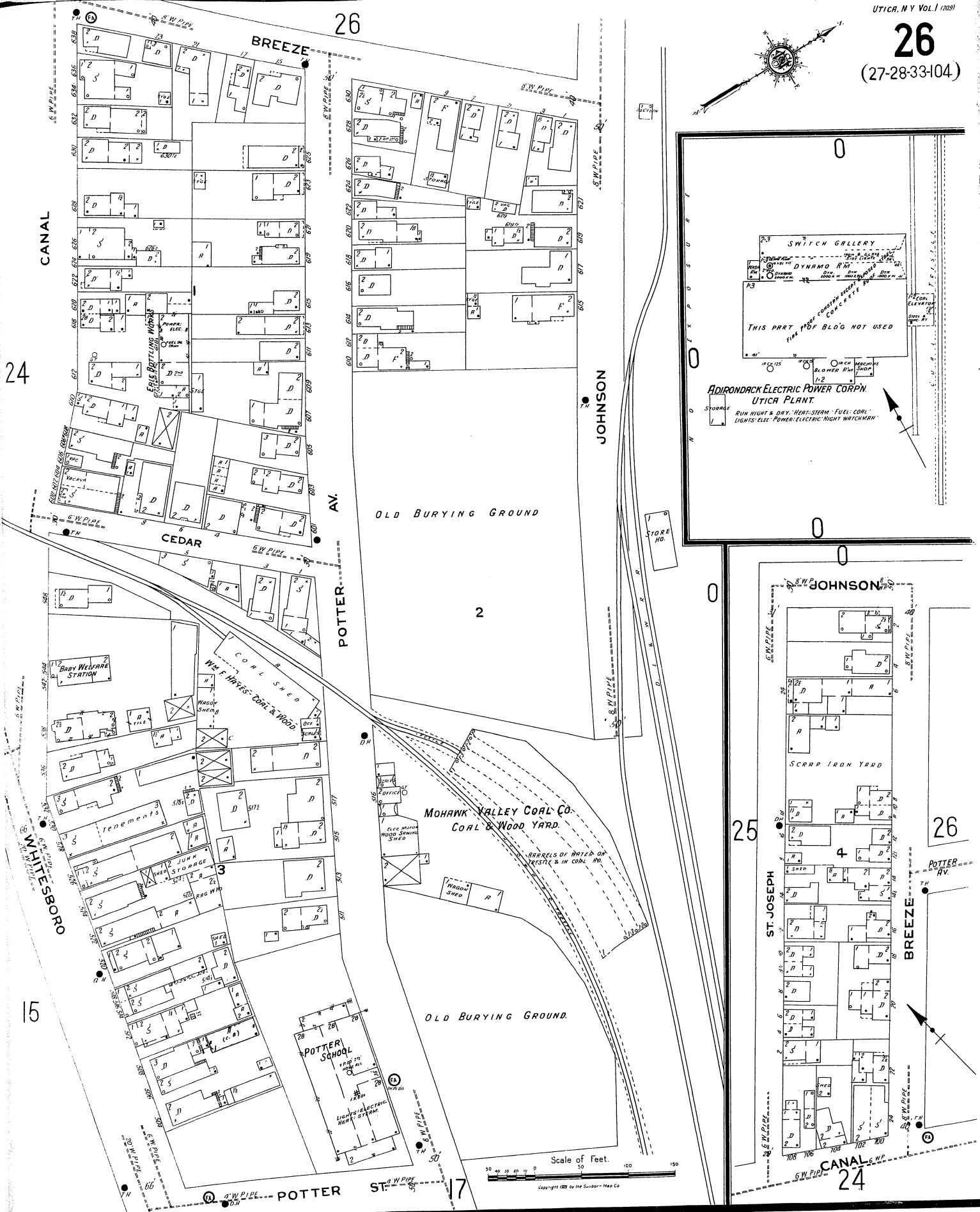
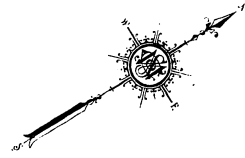
STORAGE WARE HO

SHEEHAN FRUIT SYRUP CO.
ELEC MOTOR

JUNK YARD

(C. & S.) SCRAP IRON







(28)

28

FRANCIS

KIRKLAND

HENRY

JONES (WILLIAM)

HART

COTTAGE

Scale of Feet



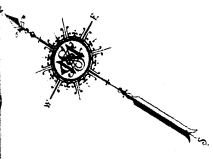
Copyright 1925 by the Sanborn Map Co.

29



22
COURT

Scale of Feet.
0 50 100 150
Copyright 1925 by the Standard Map Co.



12

33

31

GENESEE

DAKIN

PARK

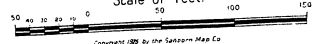
ELM

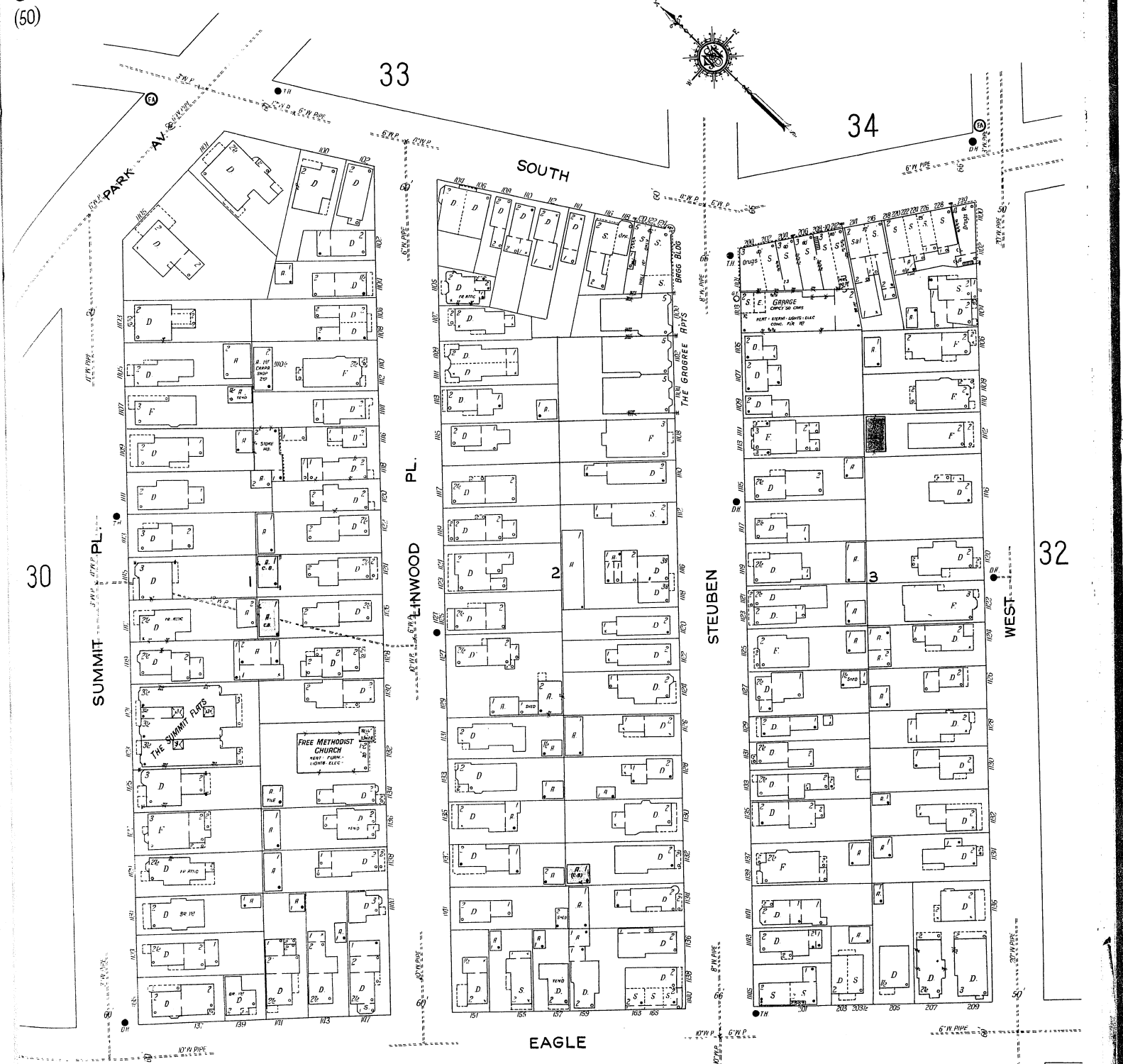
EAGLE

SUMMIT


EAGLE

Scale of Feet.

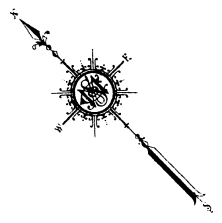




S E E U O I U M B T h r e e



SOUTH



300 301 302 303

1-1/2

CALVARY EPISCOPAL CHURCH

SUNDAY SCHOOL

PARISH & CHAPEL

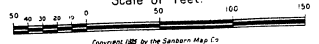
RECOVERY

302 301 300 299 298 297 296 295 294 293 292 291 290 289 288 287 286 285 284 283 282 281 280 279 278 277 276 275 274 273 272 271 270 269 268 267 266 265 264 263 262 261 260 259 258 257 256 255 254 253 252 251 250 249 248 247 246 245 244 243 242 241 240 239 238 237 236 235 234 233 232 231 230 229 228 227 226 225

S E E U P I U M B

T h r e e

Scale of Feet.



Copyright 1925 by the Sanborn Map Co.


UTICA, N.Y. VOL. 33 (55)

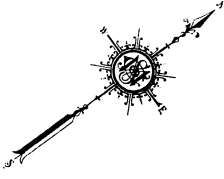
12

30



34





33

STEUBEN

PARK AV

Hopper ST

STEUBEN PARK W

STEUBEN PARK

STEUBEN PARK E

WEST

THE BALCH APARTMENTS

PARK BAPTIST CHURCH
HEAT: STEAM
LIGHTS: ELEC. GAS

ARMORY
NATIONAL GUARD STATE OF N.Y.
HEAT: HOT AIR

SOUTH

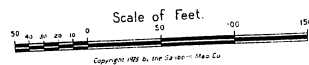
RUTGER

7

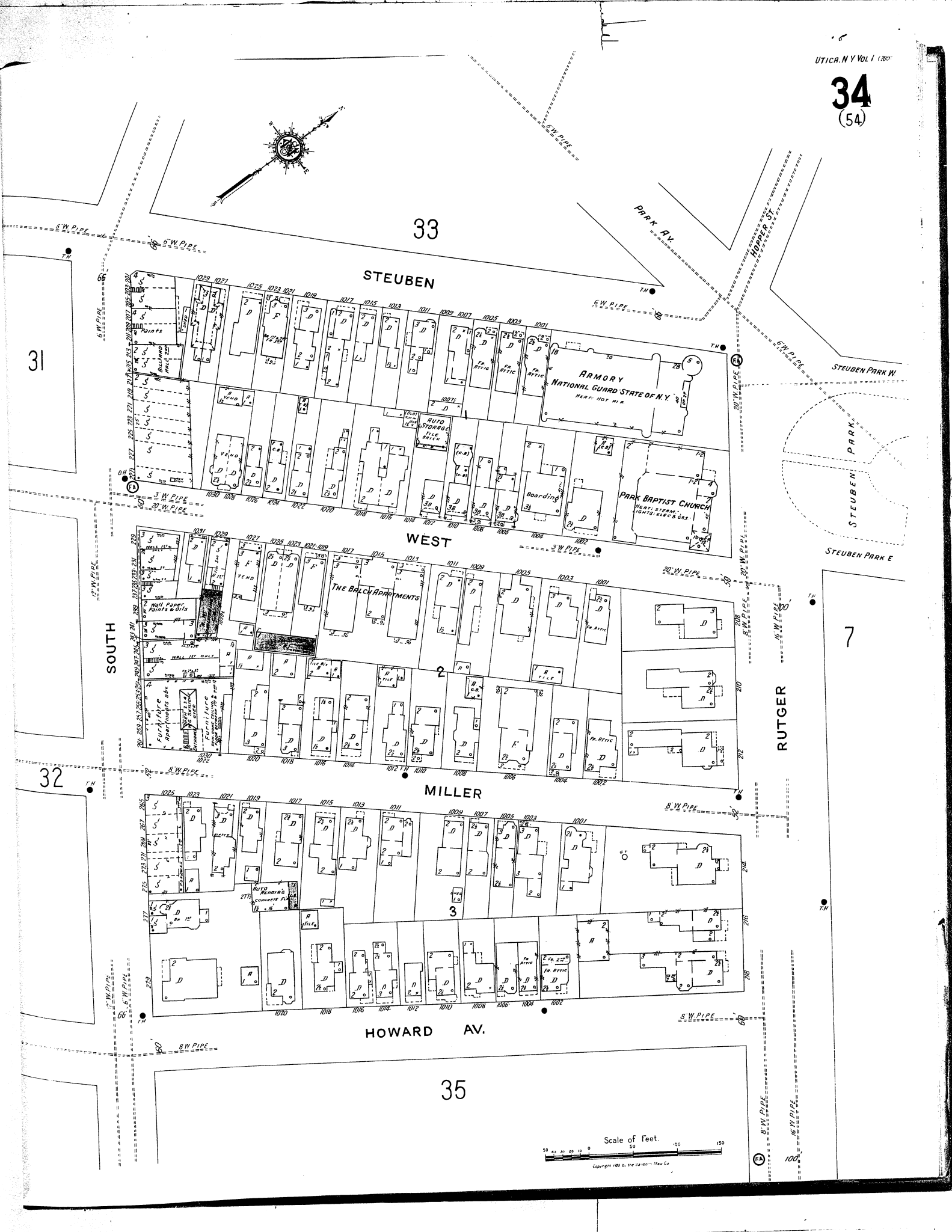
MILLER


HOWARD AV.

35



Copyright 1929 by THE GEORGE W. MASON CO.





34

HOWARD AV.

32

NELSON ST

SOUTH

7

JOHN ST

RUTGER

8

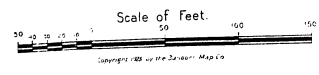
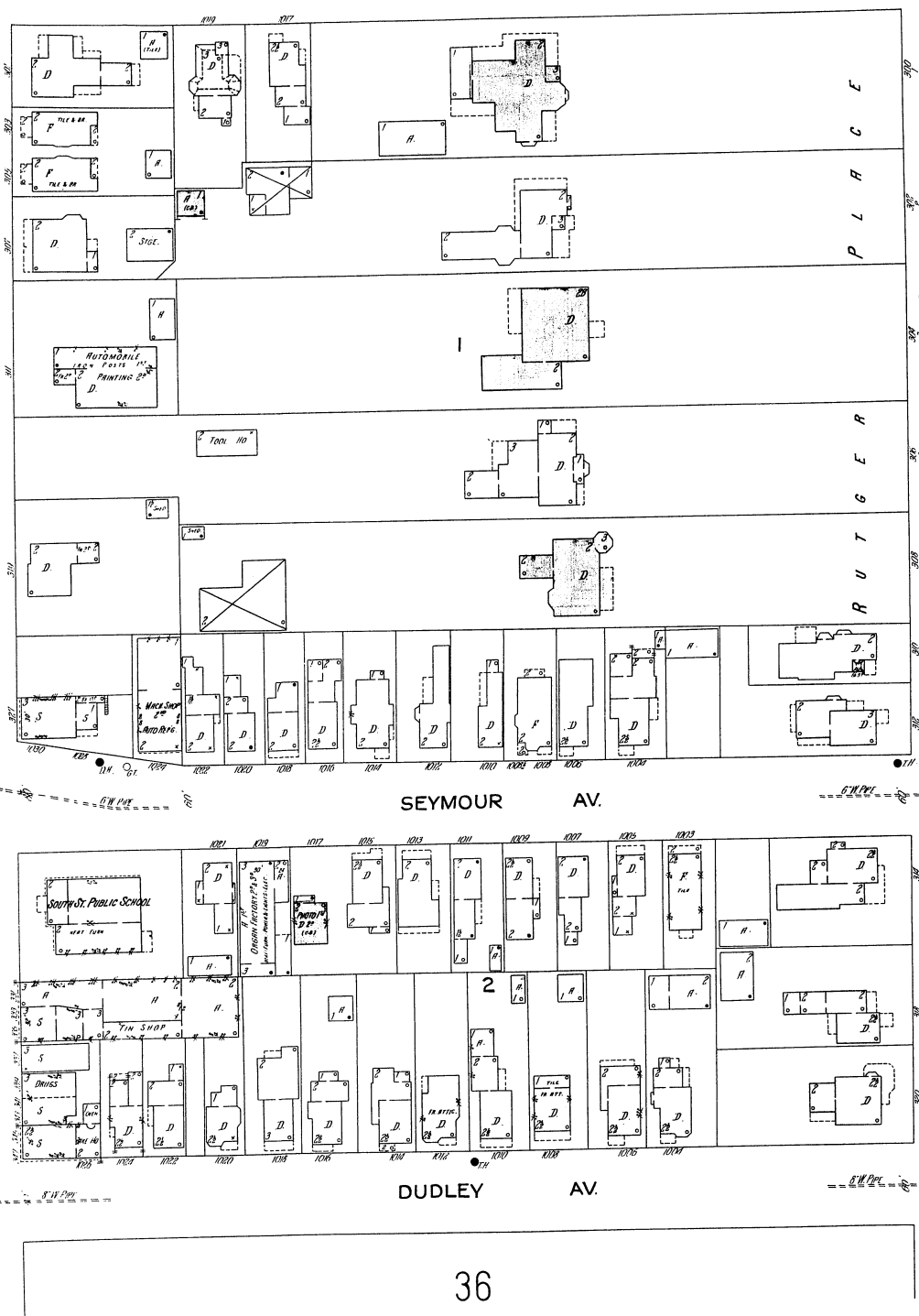
SEYMOUR AV.

37

DUDLEY AV

DUDLEY AV.

36



Scale of feet.

37

35

8

DUDLEY AV.

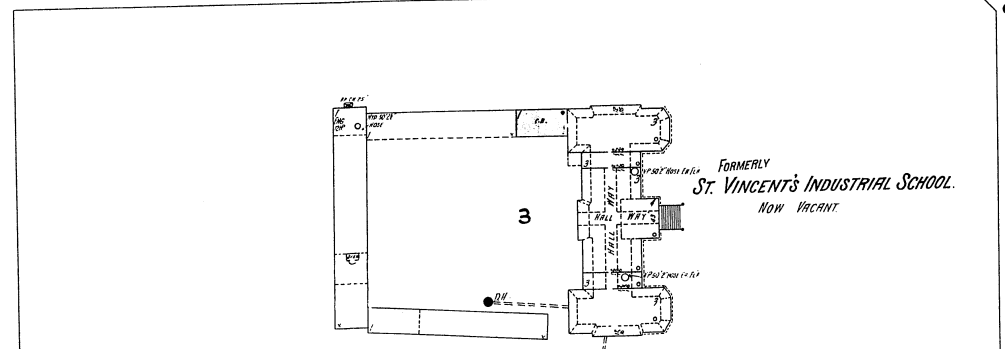
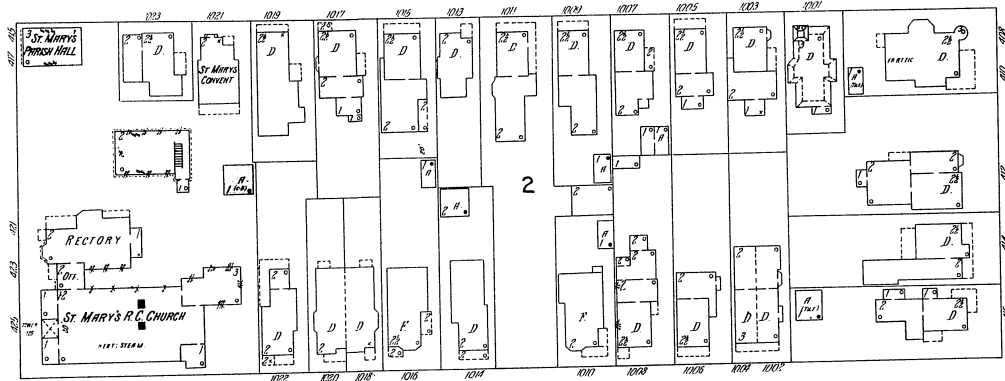
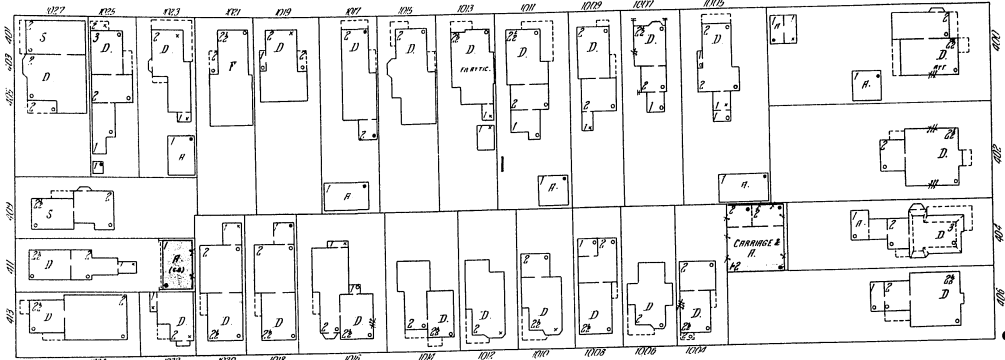
BRINKERHOFF AV.

TAYLOR AV.

CONKLING AV. (3RD AV)

SOUTH

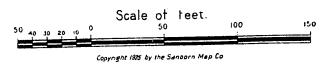

RUTGER

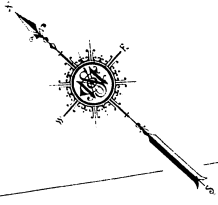


38

41

39





35

36

SOUTH

ST. PAUL'S
EVANG. LUTHERAN
CHURCH

RECTORY

MORTIMER

38

EAGLE

Scale of Feet.

Copyright 1928 by the Sanborn Map Co

S E E

I D I U M E

T H R E E

NEILSON

SEYMOUR

DUDLEY

BRINKERHOFF

AV.

AV.

AV.

AV.

AV.

AV.

TH

TH

TH

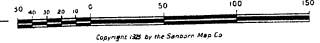
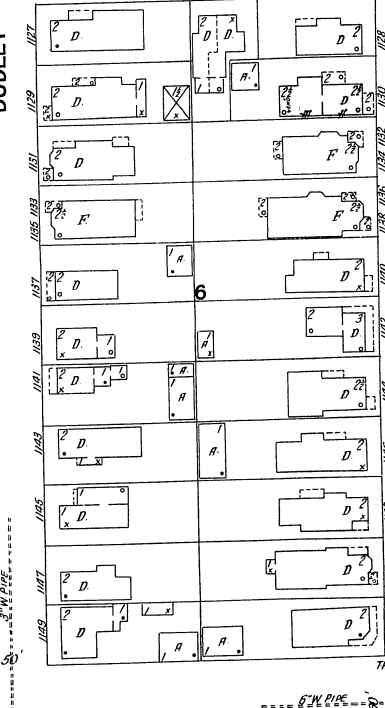
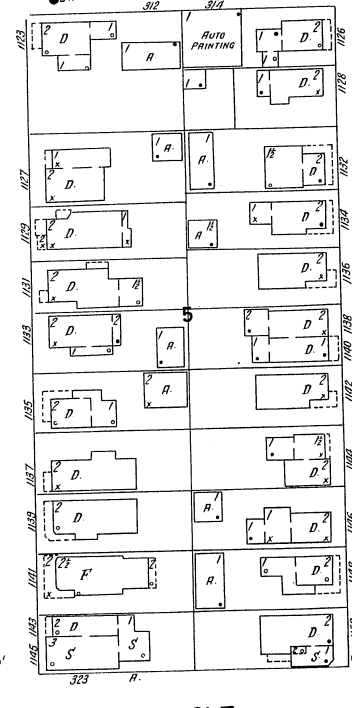
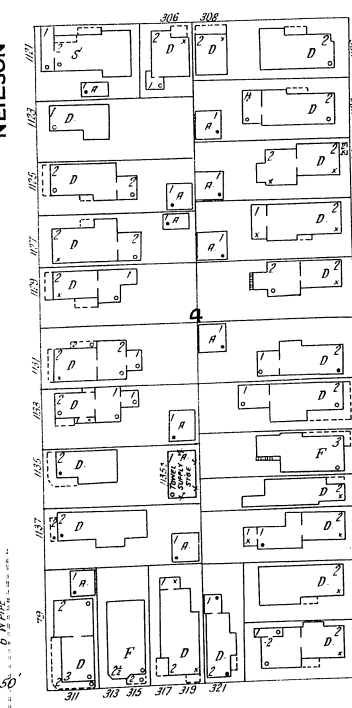
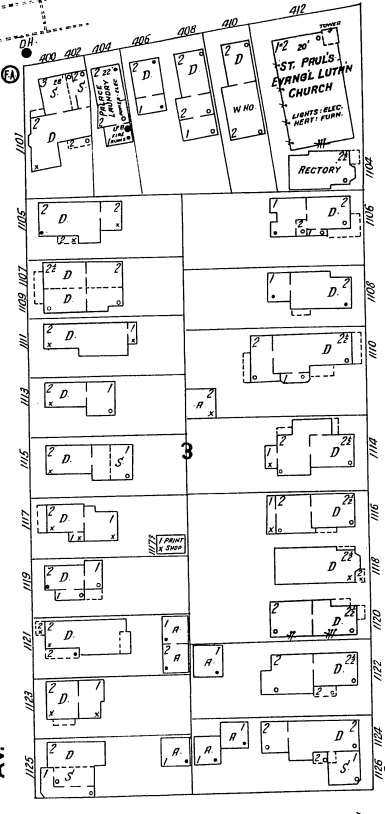
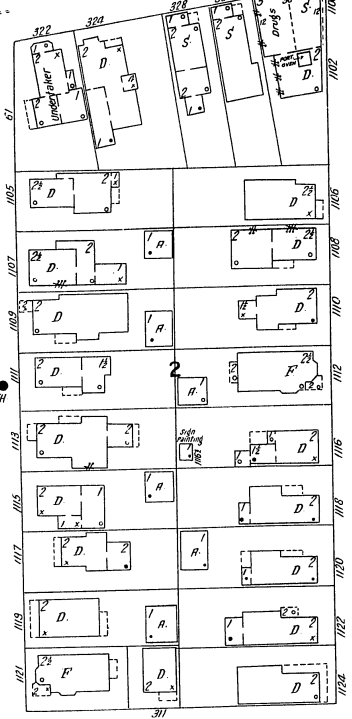
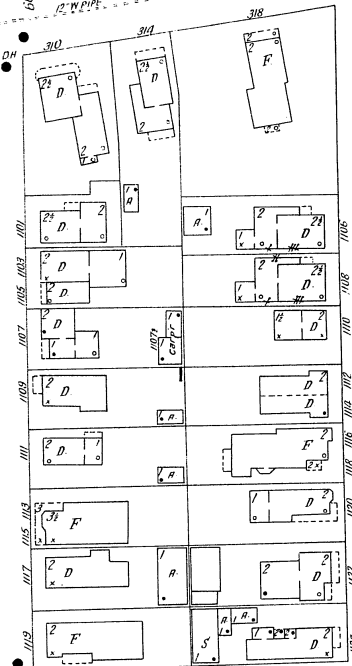
TH

TH

TH

TH

TH



36

SOUTH

38

UTICA, N.Y., VOL. 1

BRINKERHOFF AV.

TAYLOR AV.


CONKLING AV. (3RD ST.)

ST. VINCENT

59

MORTIMER

EAGLE



Scale of Feet. 0 50 100

Copyright 1925 by The Sanborn Map Co.

UNION, N.Y. Vol. 1
39
(75)

2ND 8 ST.

RUTGER

LANSING

BLANDINA

MARY 39

3RD 42 AV.

CRESCENT BREAD CO.
Run Night & Day

2ND 6 ST.

MARY 39

ELIZABETH

MONTGOMERY

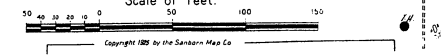
BLEECKER

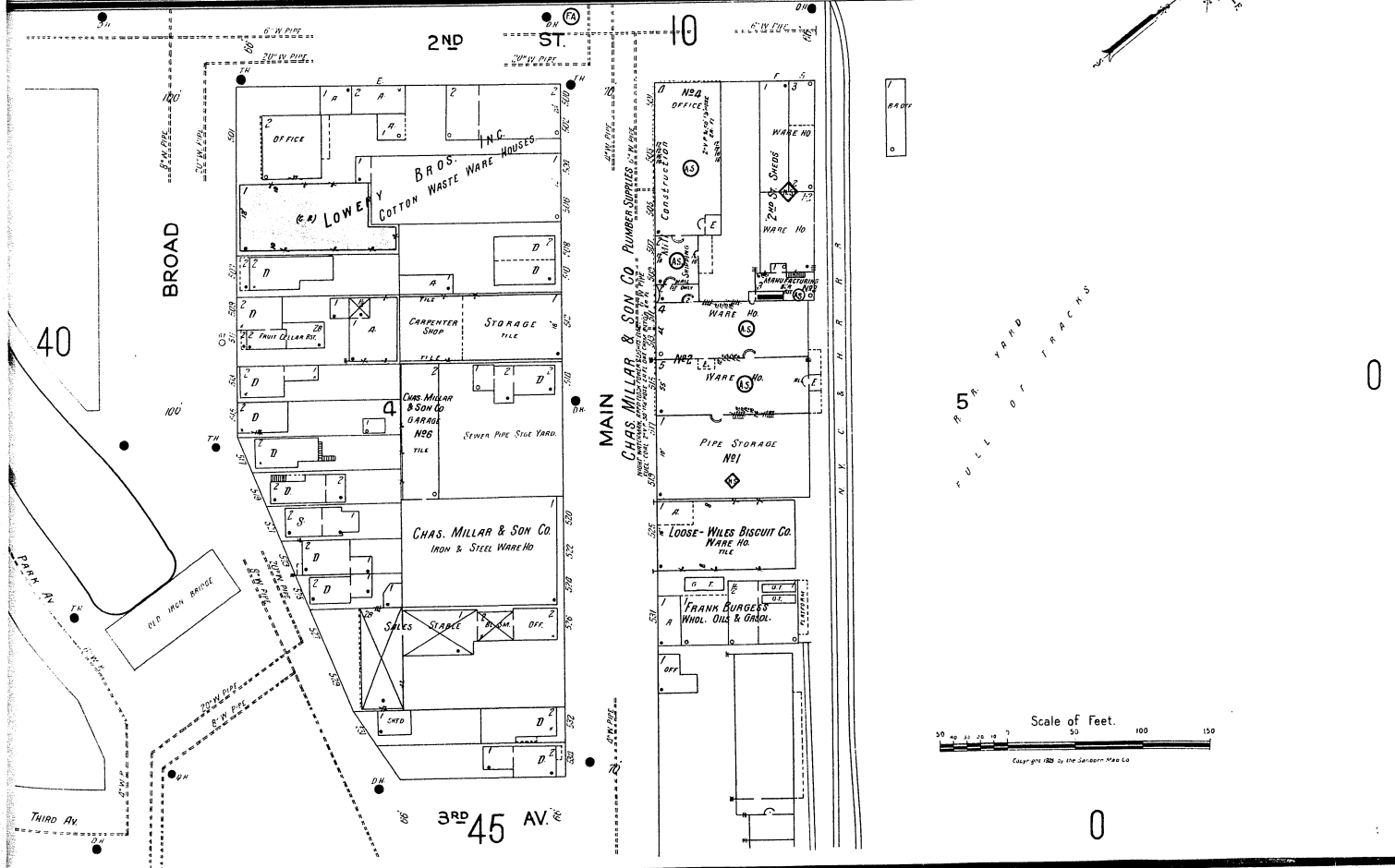
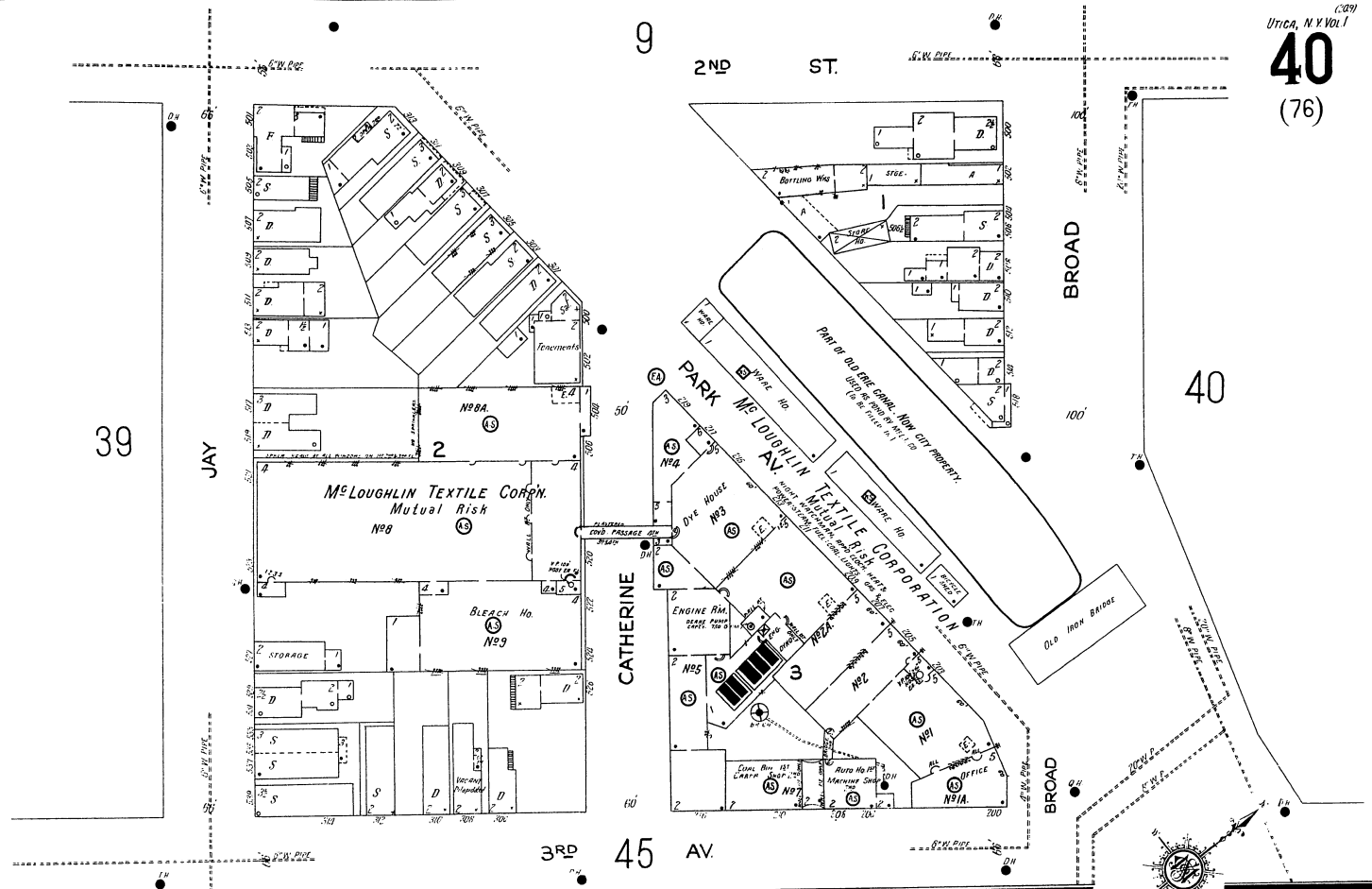
JAY 40

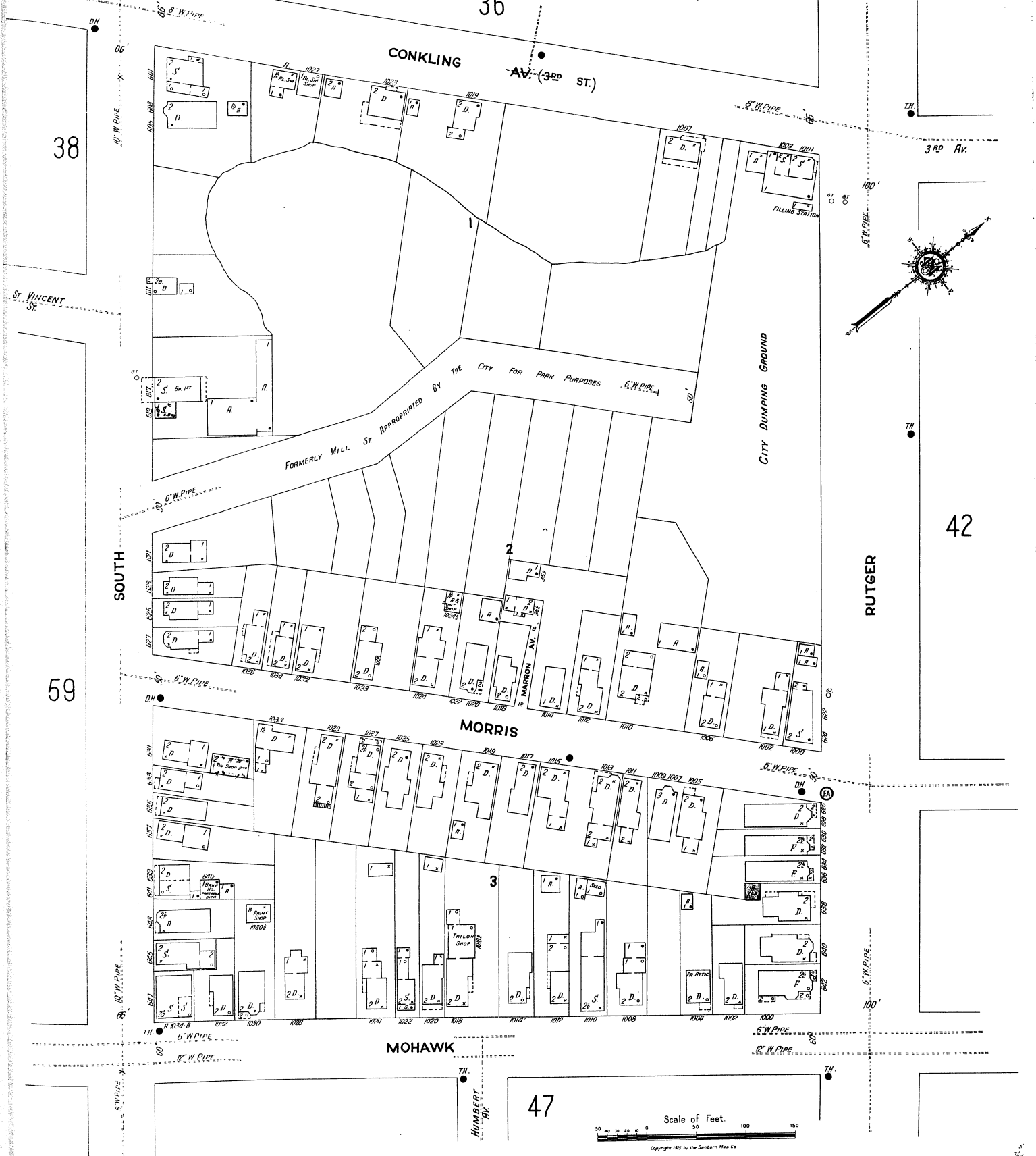
3RD 43 AV.

Scale of Feet.

Copyright 1925 by the Sanborn Map Co.

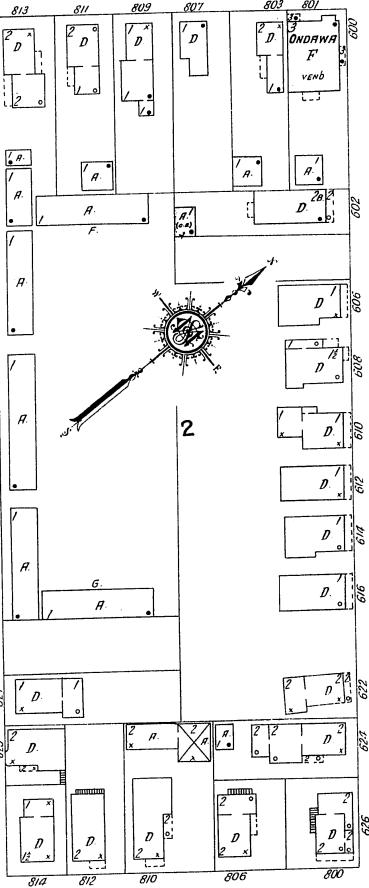






39

3RD AV.



LANSING

BLANDINA

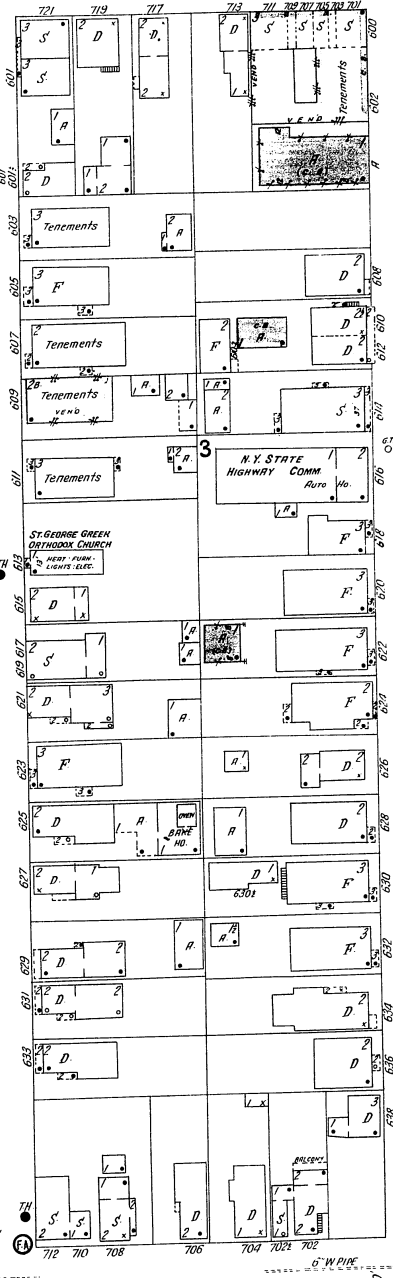
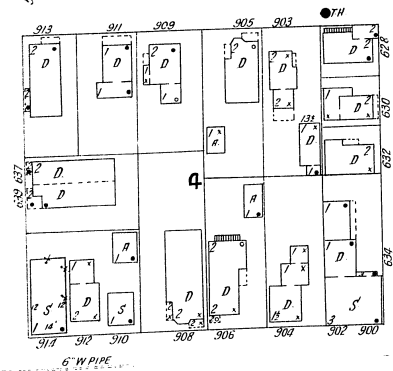
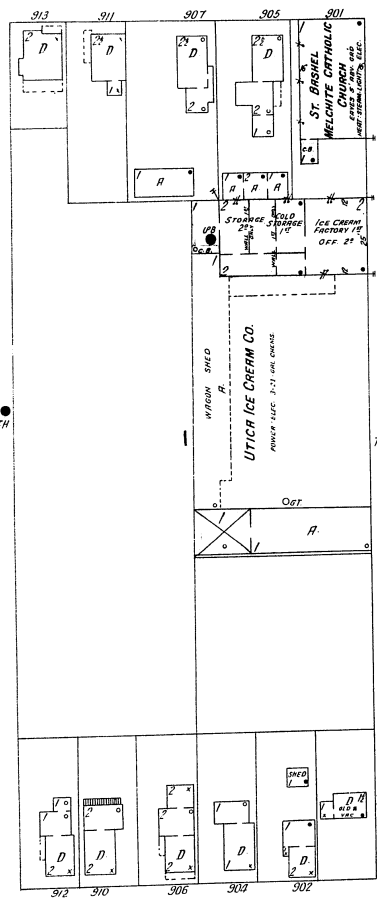
MORRIS

MOHAWK

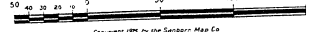
48

RUTGER

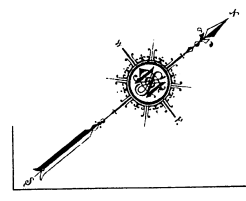
MARY



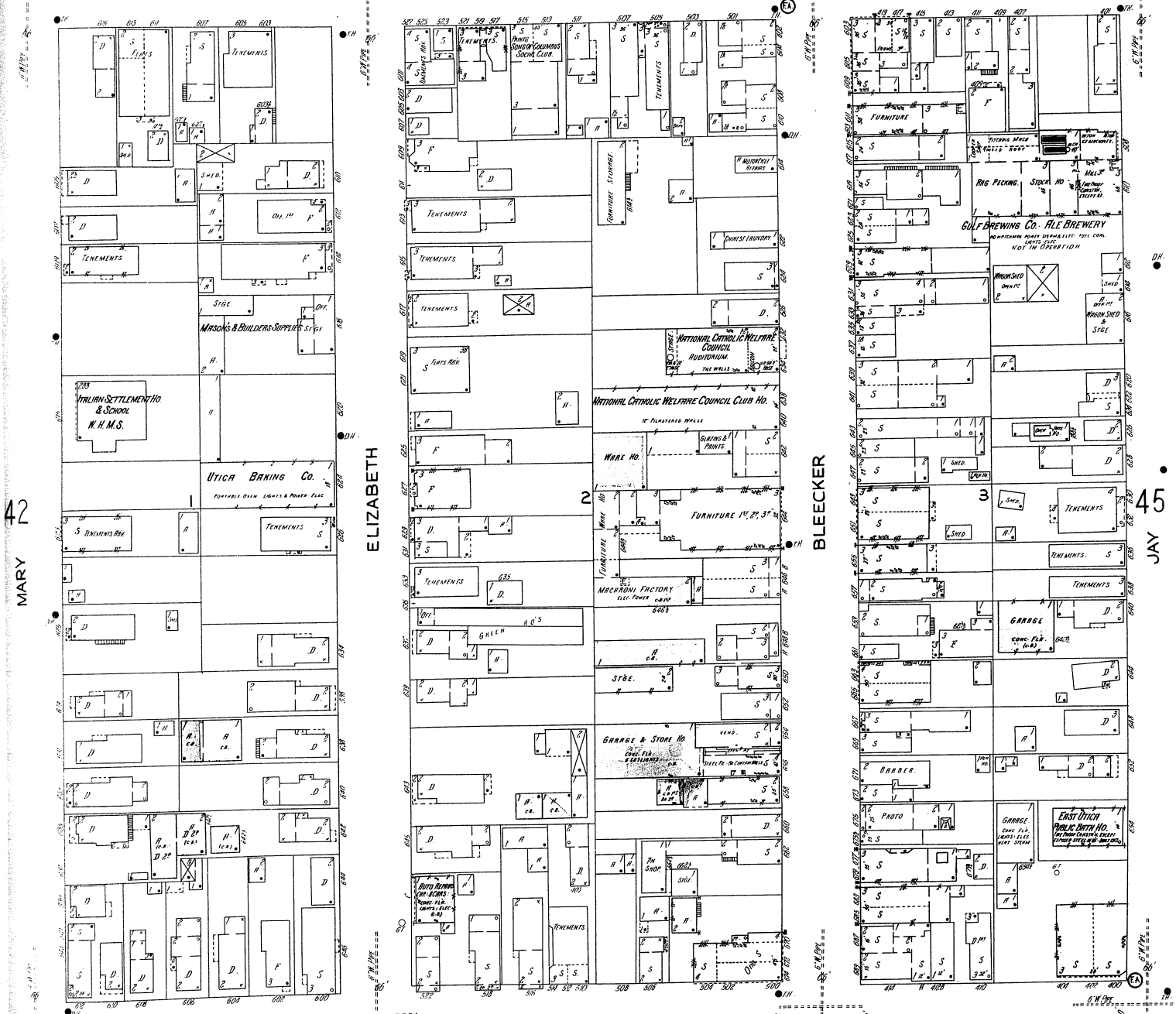
Scale of Feet.



Copyright 1922 by the Sanborn Map Co.



3RD AV.



MARY

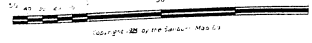
ELIZABETH

MOHAWK

BLECKER

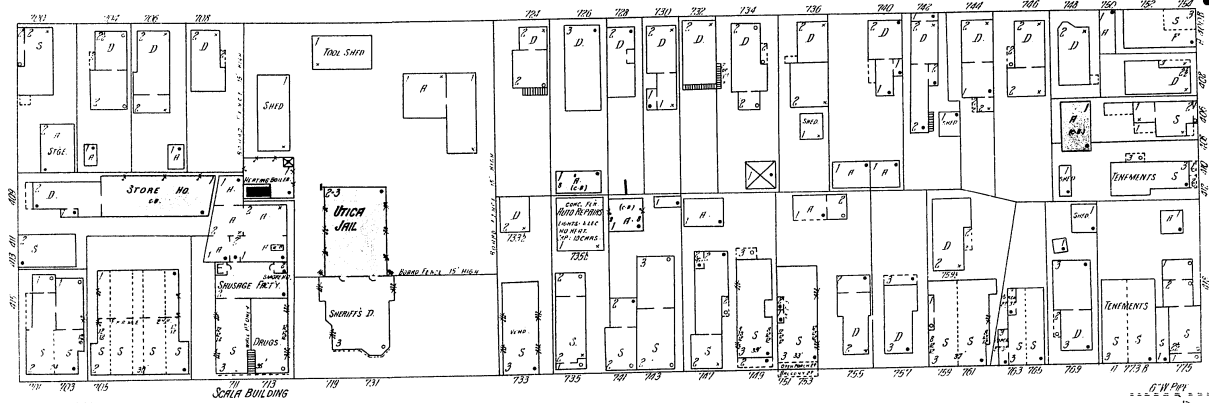
JAY

Scale of feet

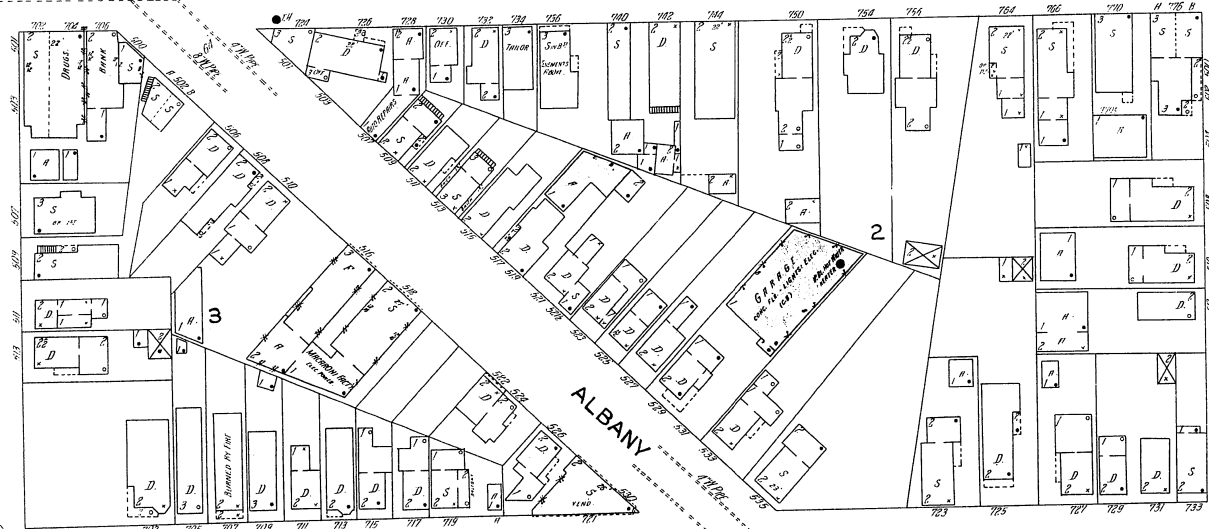


46

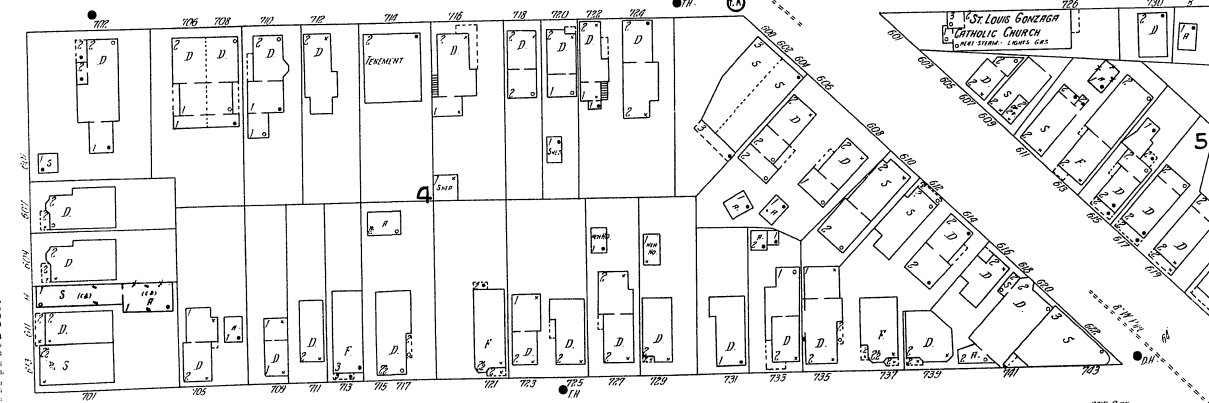
JAY



BLEEKER



ELIZABETH



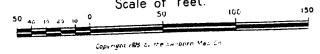
MARY

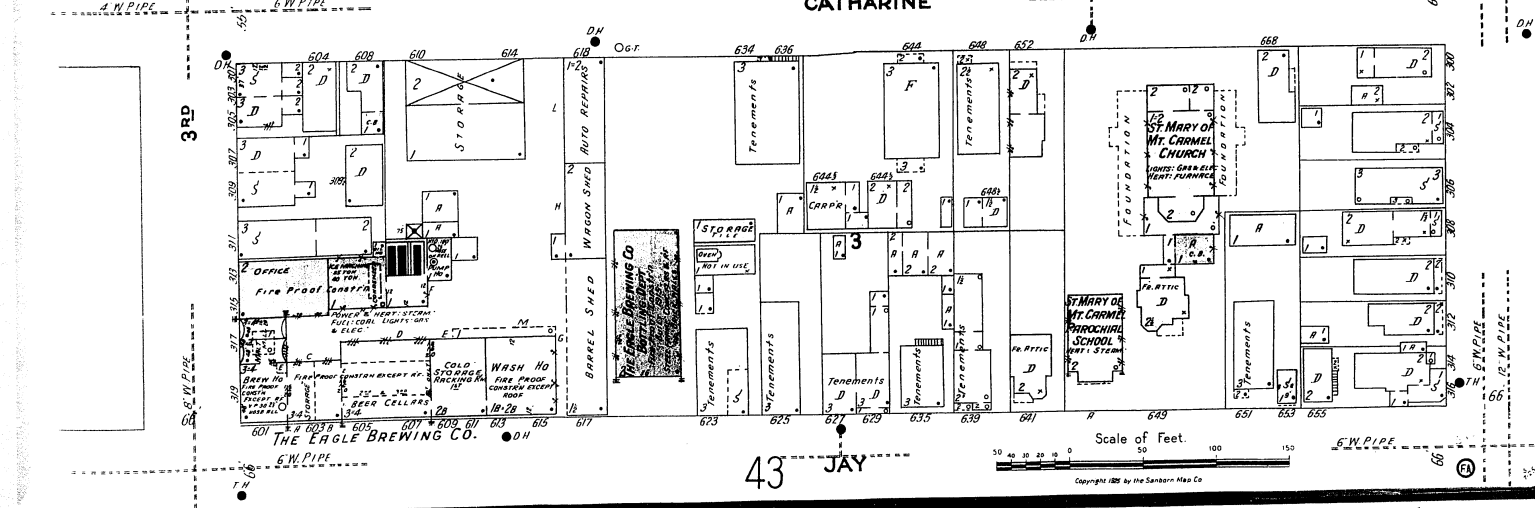
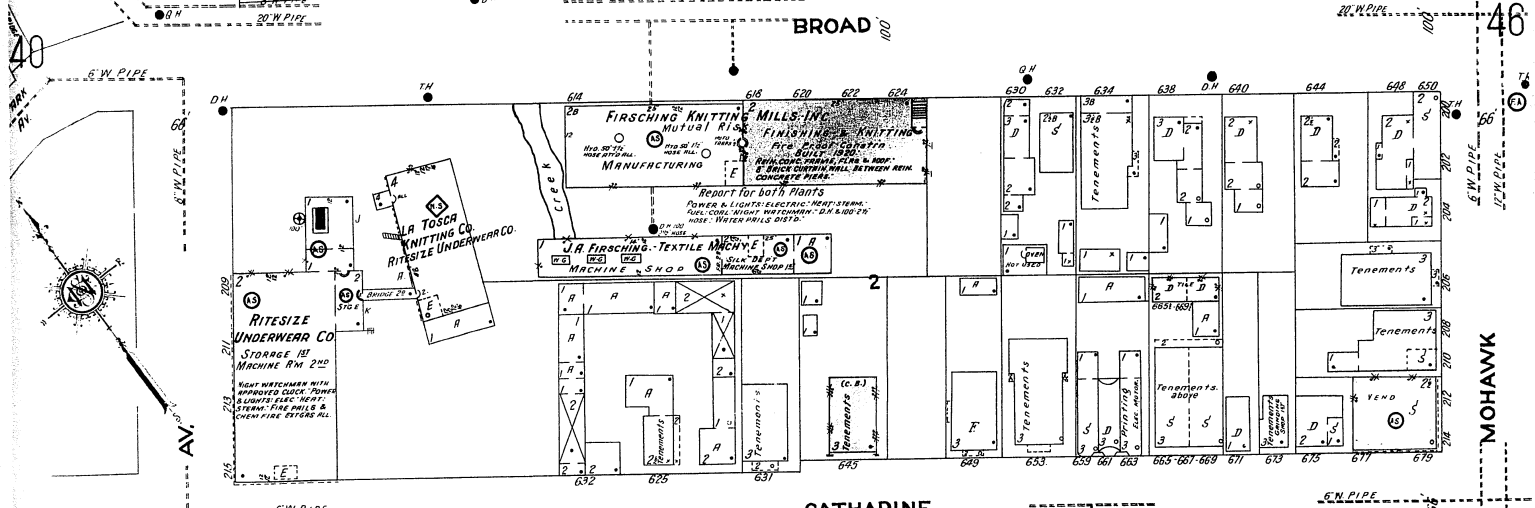
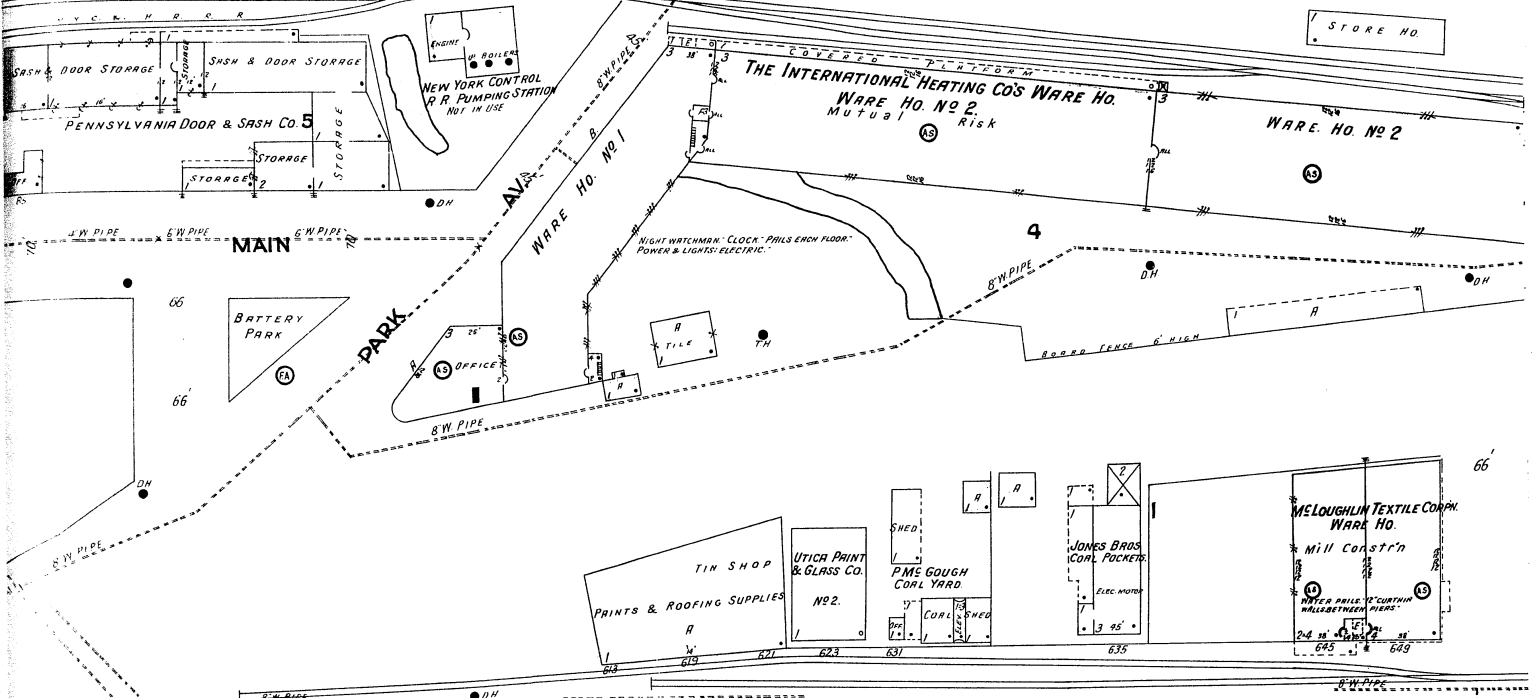
48

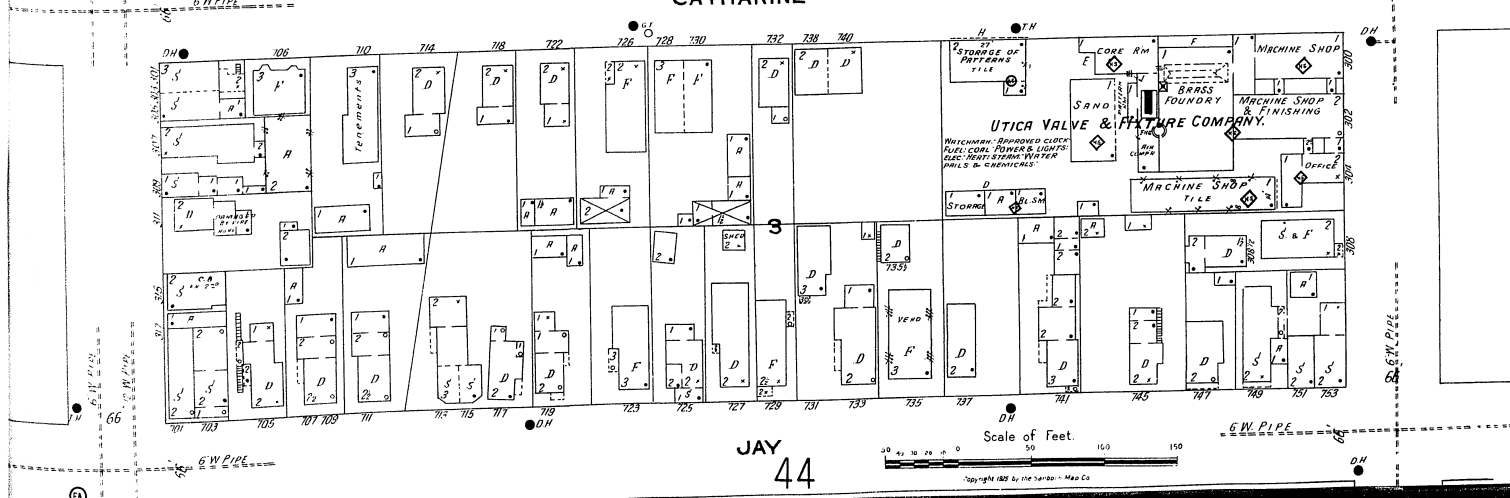
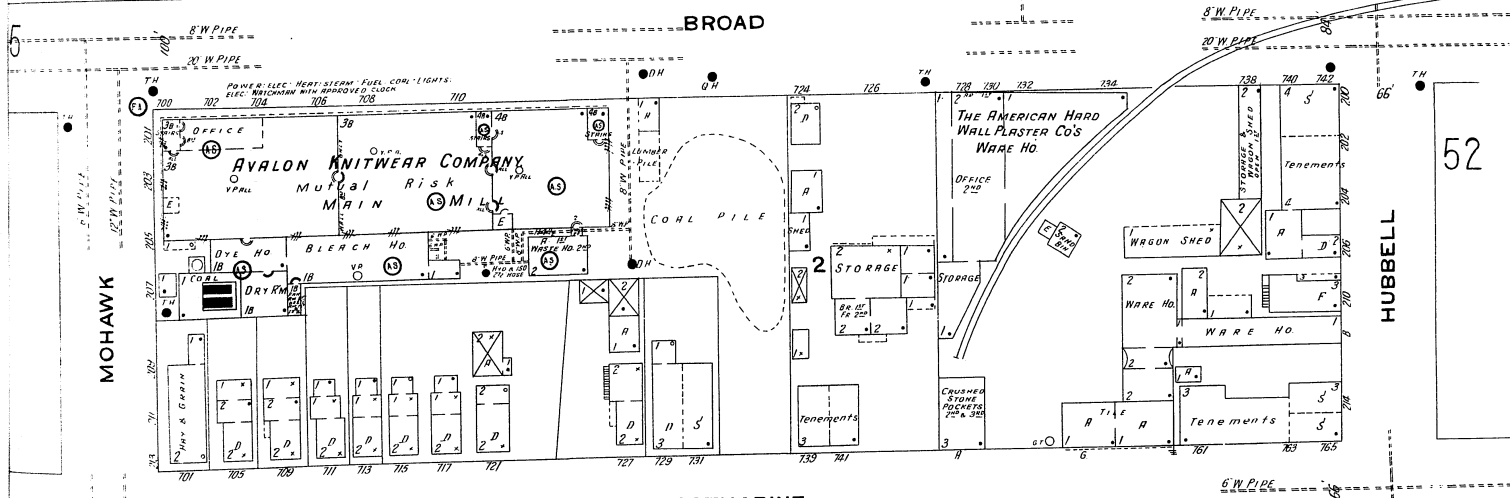
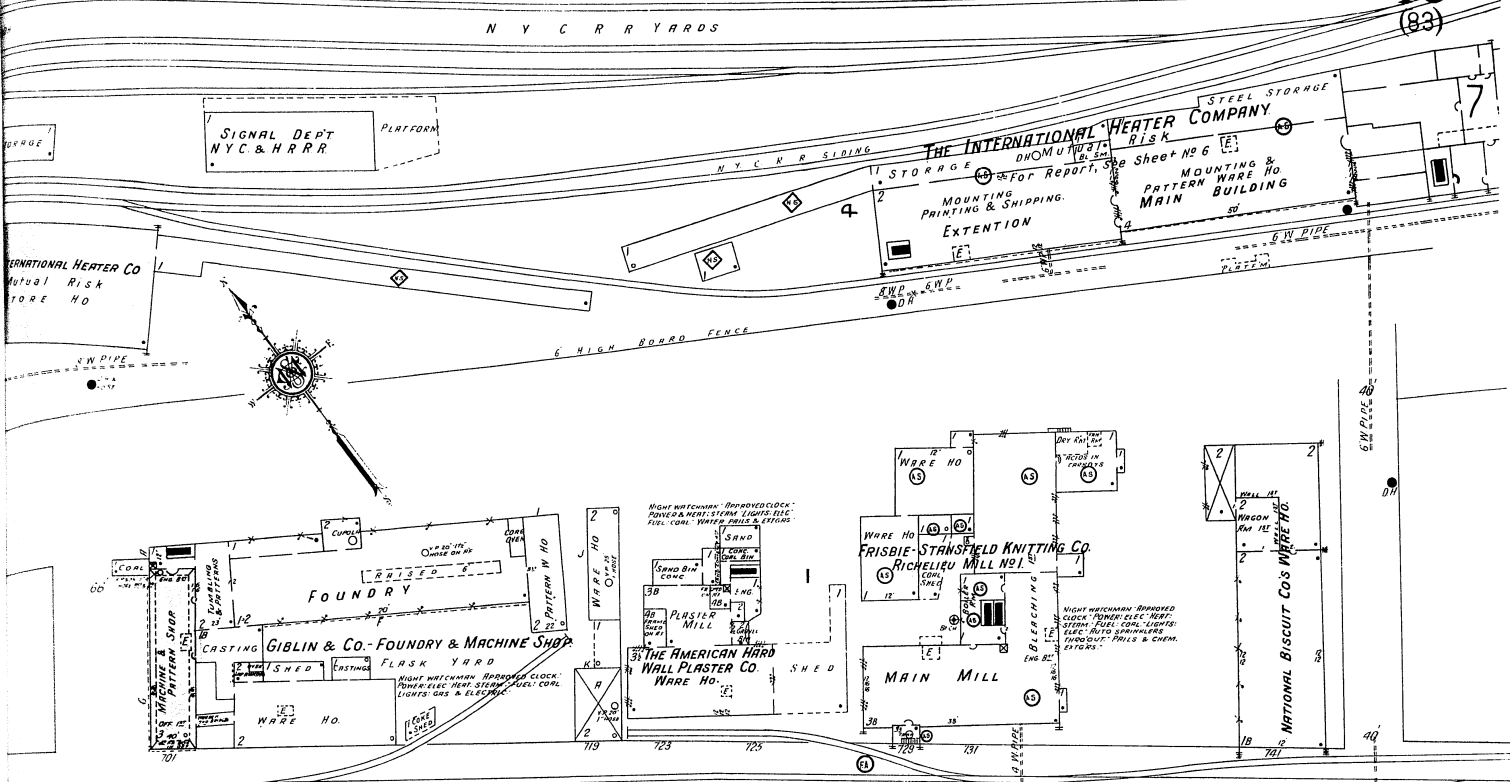
HUBBELL

51

Scale of Feet.



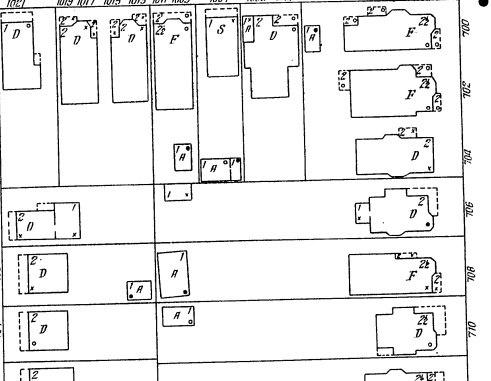
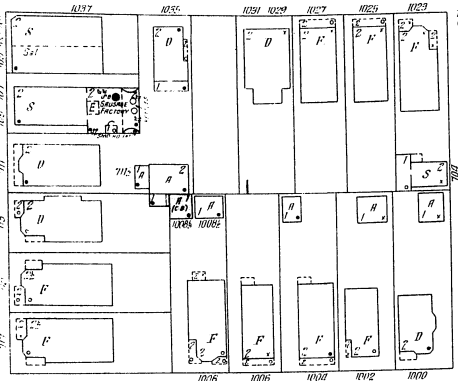




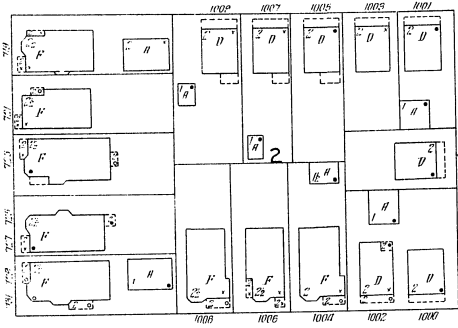
47
(99)

MOHAWK

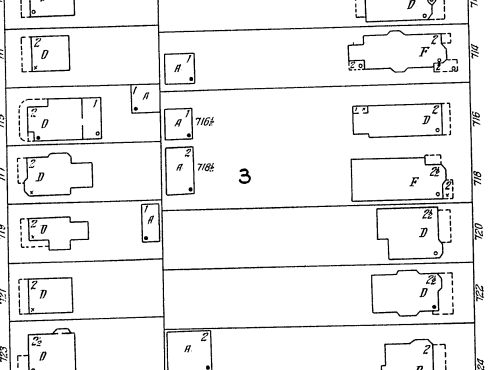
4



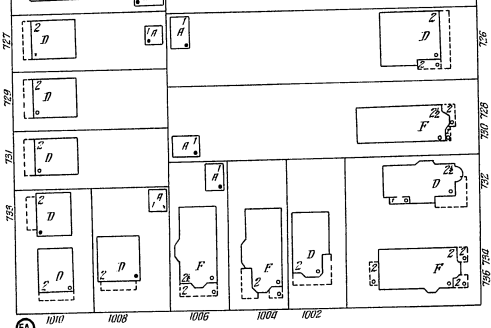
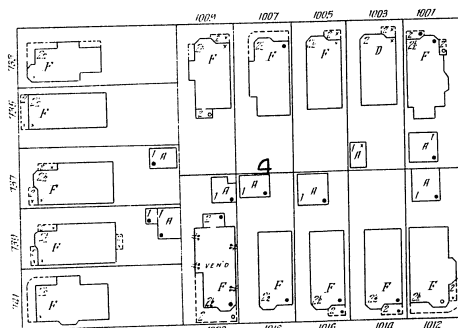
RUDOLPH PL.



HUMBERT AV.



YOUNG PL.



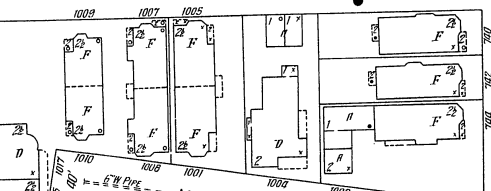
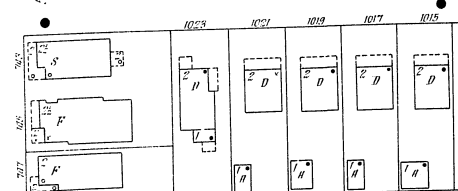
78

SOUTH

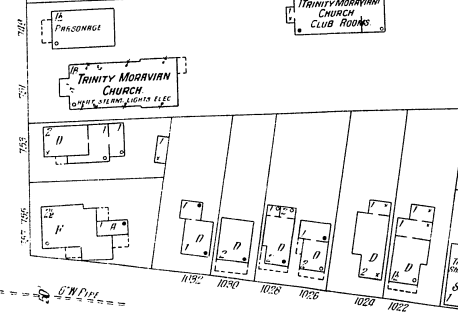
RUTGER

48

GEORGE PL.



WHITE PL.



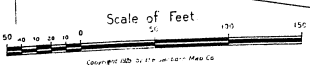
TRINITY MORAVIAN CHURCH

PARSONAGE

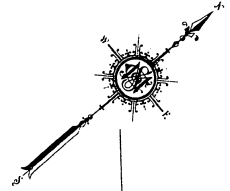
5

BELMONT AV.

71



Copyright 1925 by F. W. ... Map Co.



RUTGER

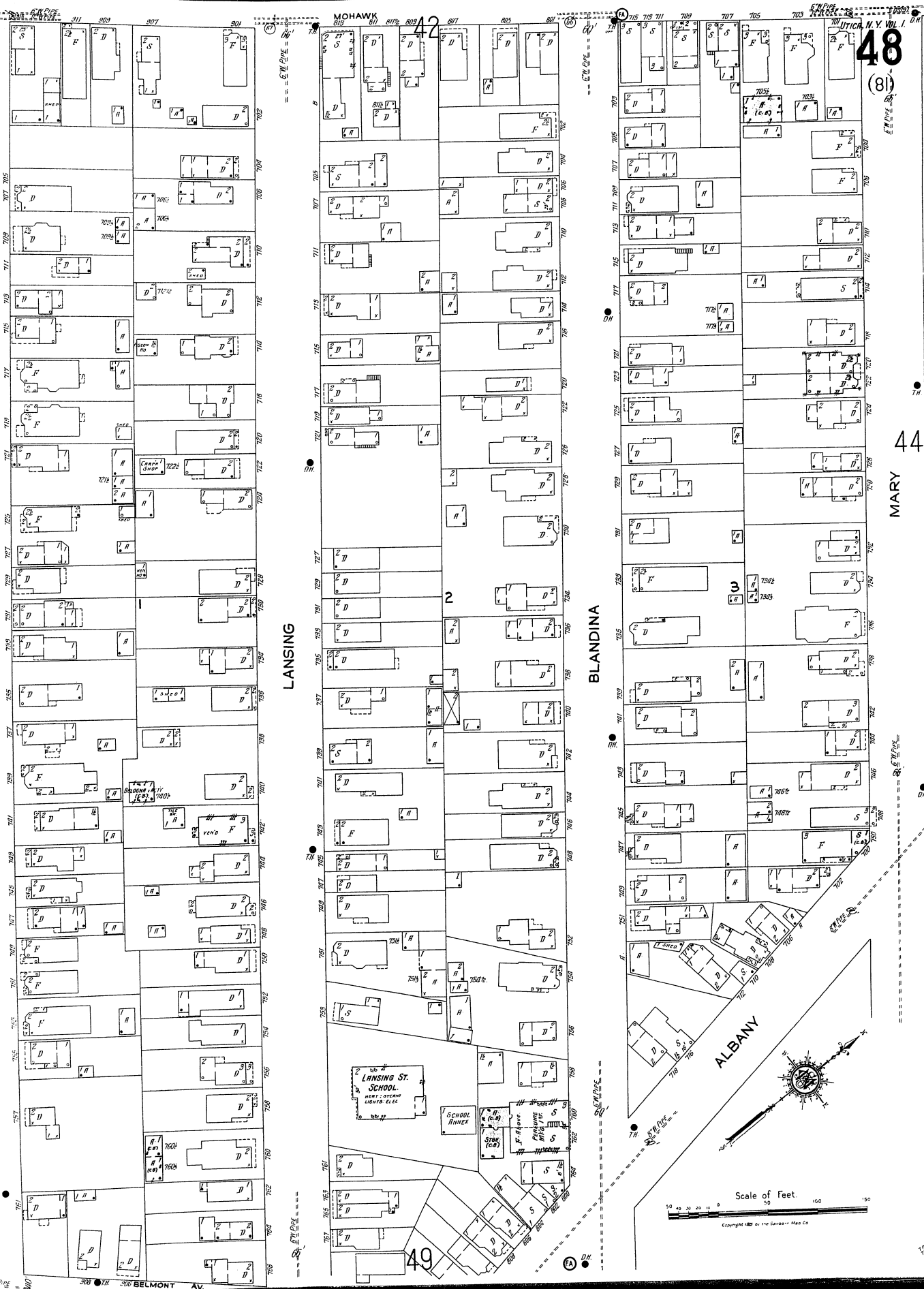
LANSING

BLANDINA


MARY 44

48 (81)

49



Scale of Feet.




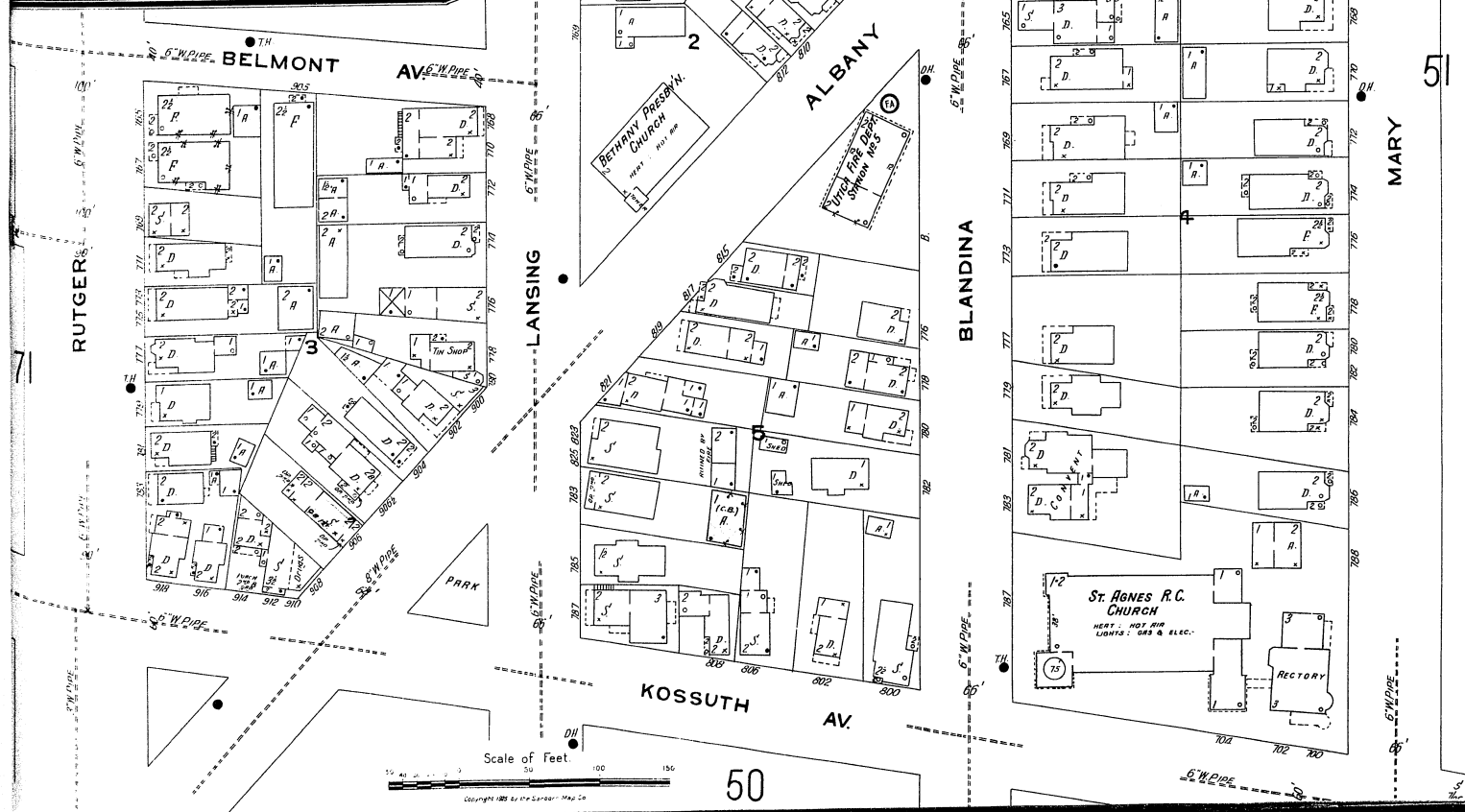
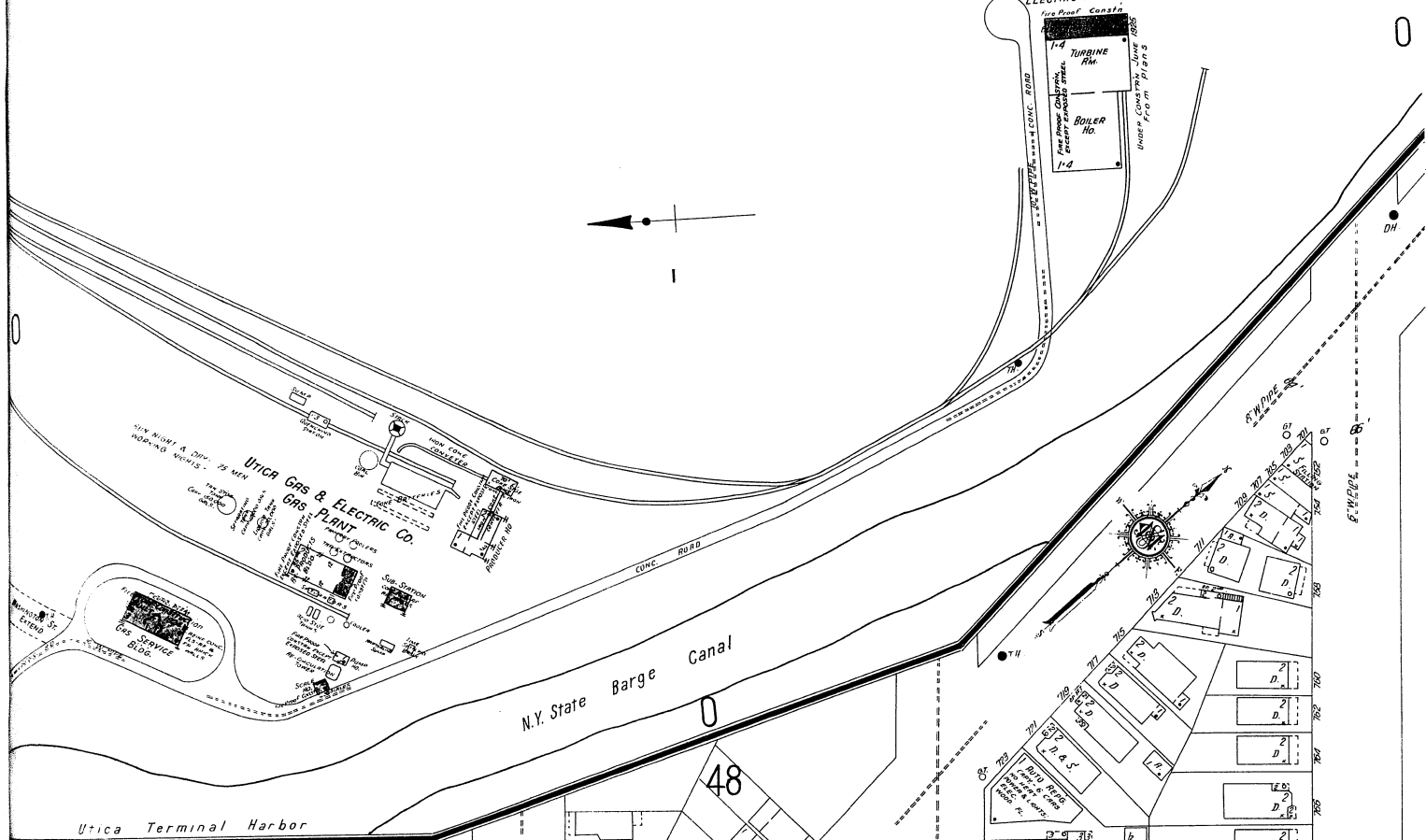
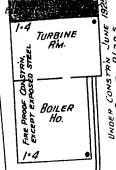
Copyright 1928 by the Sanborn Map Co.

SCALE 100 FT. TO AN INCH

Mohawk River




UTICA GAS & ELECTRIC CO.
HARBOR POINT STEAM STATION
ELECTRIC PLANT



Copyright 1905 by the Standard Map Co.

50

51



49

KOSSUTH AV.

RUTGER

ALBANY

LANSING

BLANDINA

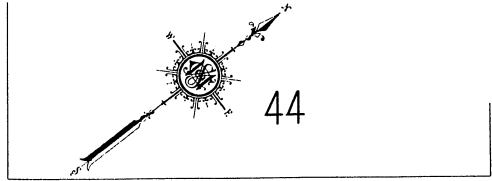
MARY 54

NICHOLS

56

Scale of Feet





HUBBELL

MARY

ELIZABETH

BLECKER

JAY

KOSSUTH AV.

AUTO REPAIRING
CARRY-AD CAR
COACHES
NEW - STERN
LIGHTS - ELEC

5

6


MEMORIAL CHURCH OF THE HOLY CROSS
(EPISCOPAL)



7

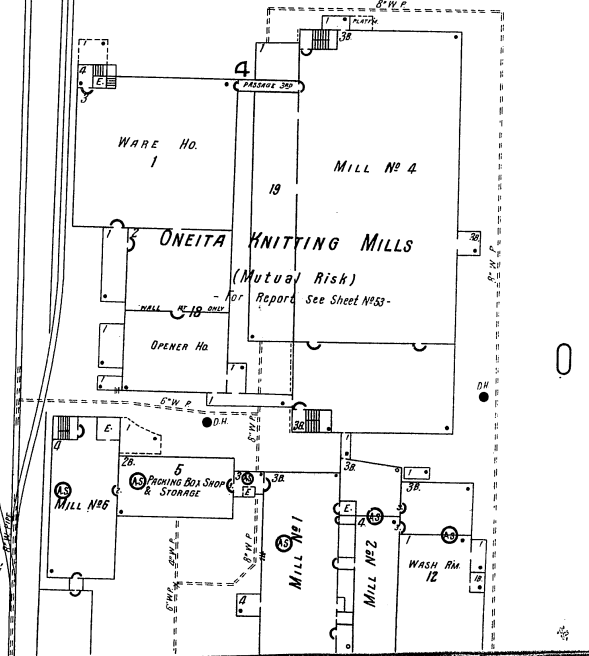
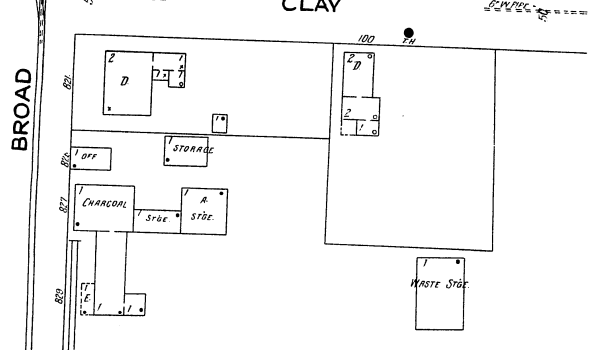
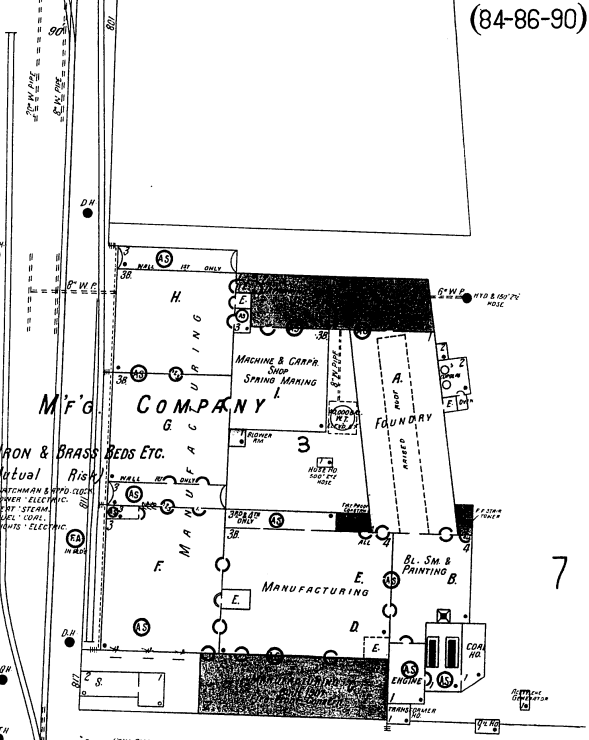
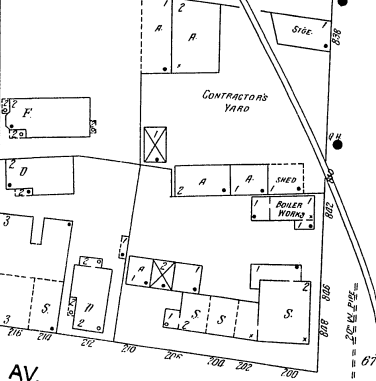
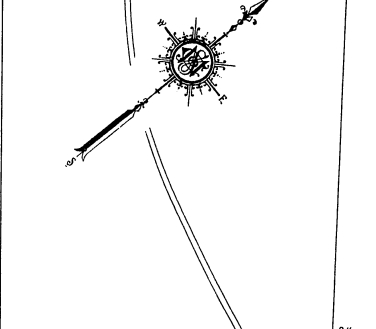
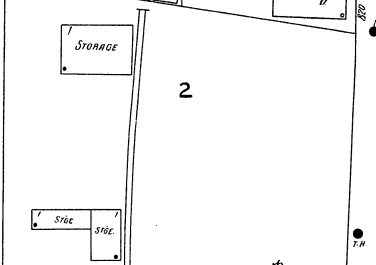
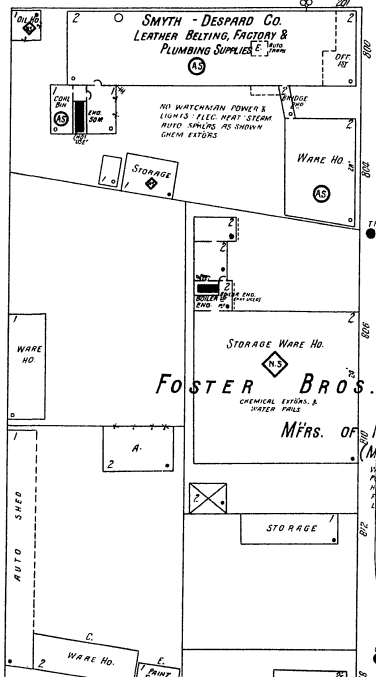

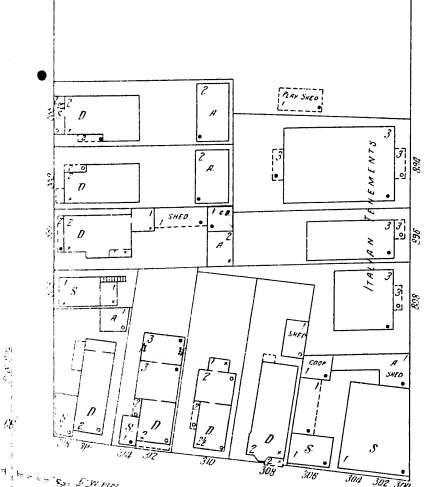
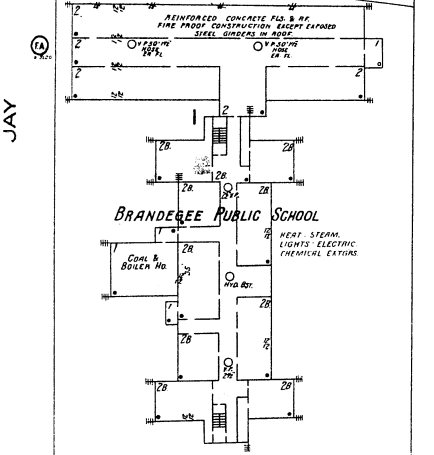
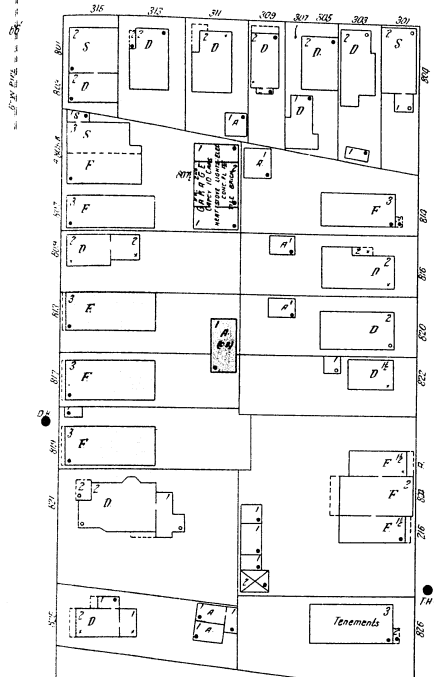
FAMILY THEATRE
MOVIES 12c
STEELED WALLS & SING WALLS
VACANT 1st FLOOR
F 2nd & 3rd

MOVIES BY
HIBERNIAN HALL
POOL 4th Bldg



HUBBELL

HUBBELL



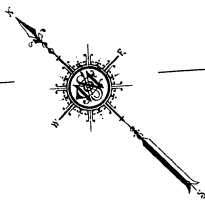
CATHARINE

BROAD

CLAY

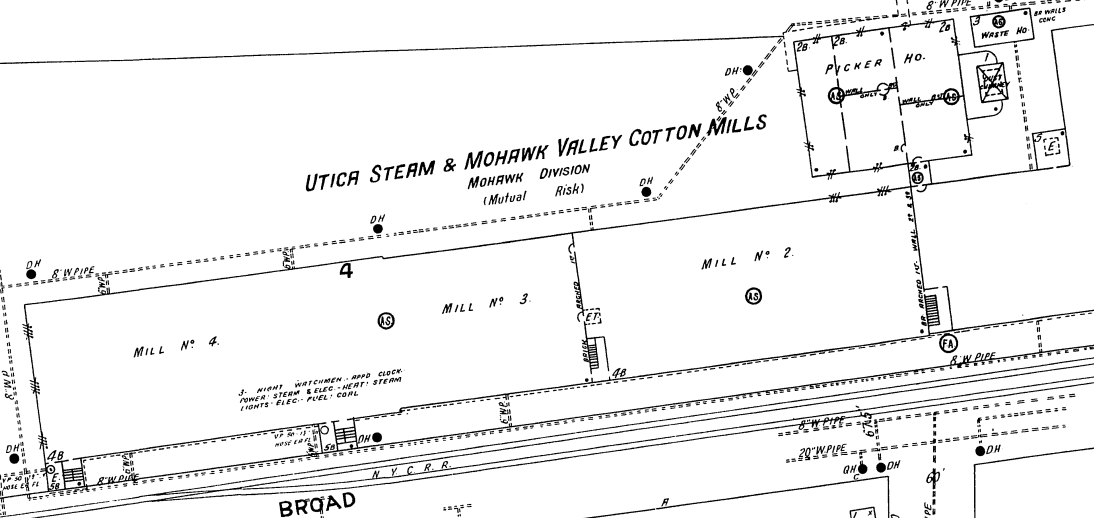
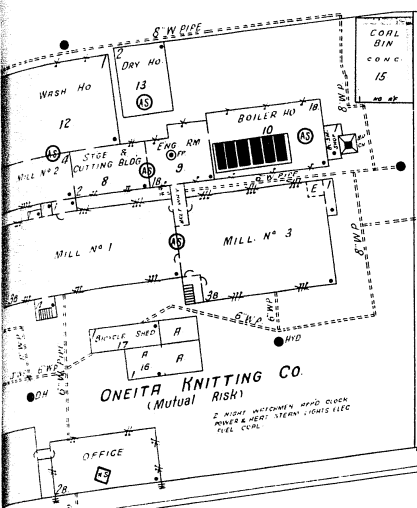
KOSSUTH

AV.



UTICA STEAM & MOHAWK VALLEY COTTON MILLS

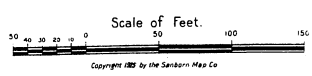
MOHAWK DIVISION
(Mutual Risk)

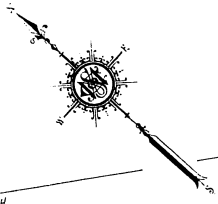


58

52

54





53

JAY

PIELLETTI AV (MOREHEAD)

58

BLEECKER

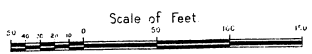
NICHOLS

57

ELIZABETH

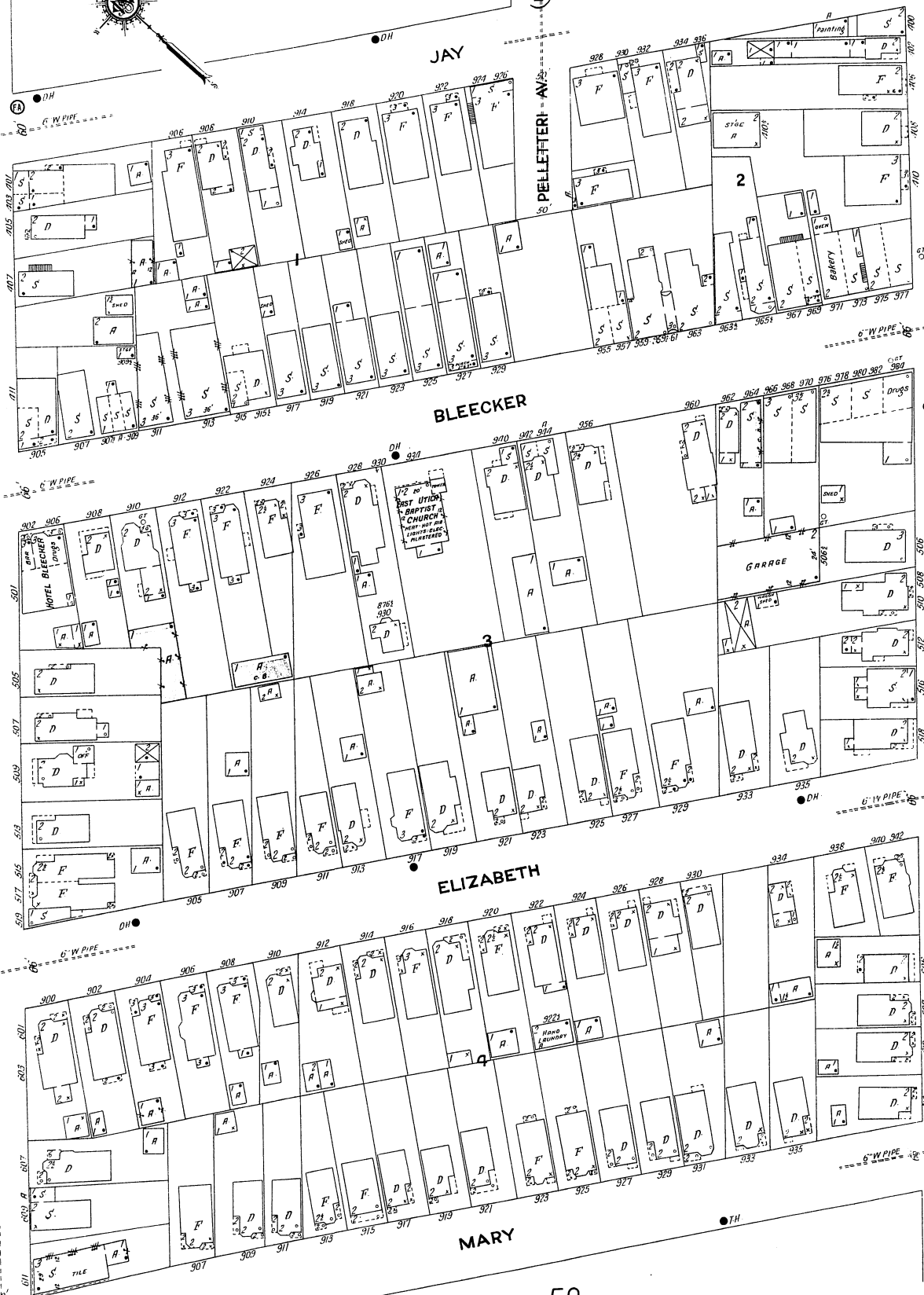
MARY

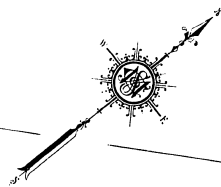
50



51

KOSSUTH AV.





50

NICHOLS

JEFFERSON AV.

MILGATE

BACON

61

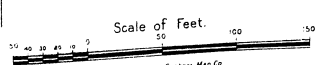
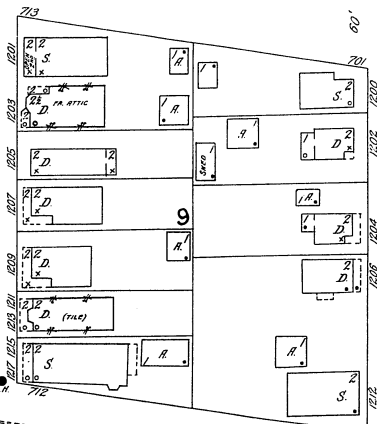
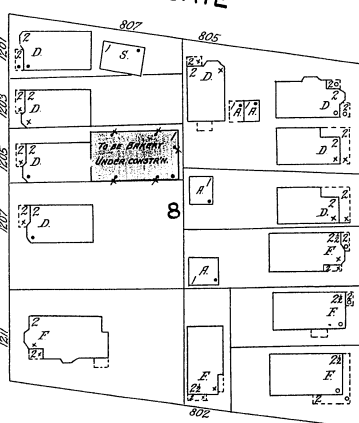
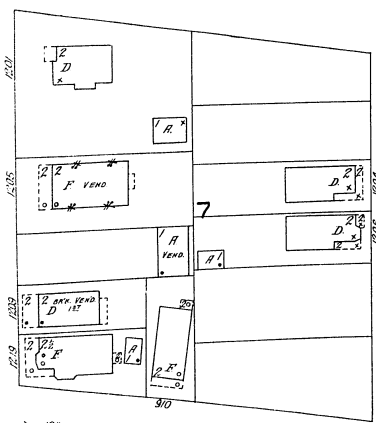
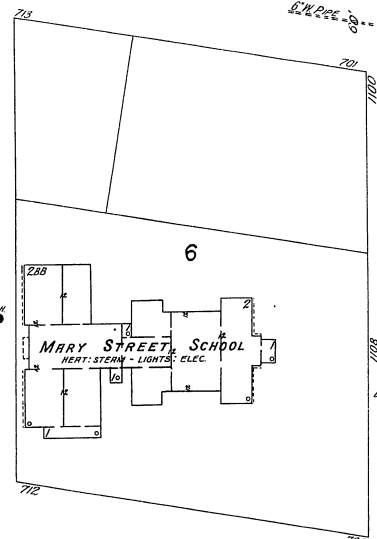
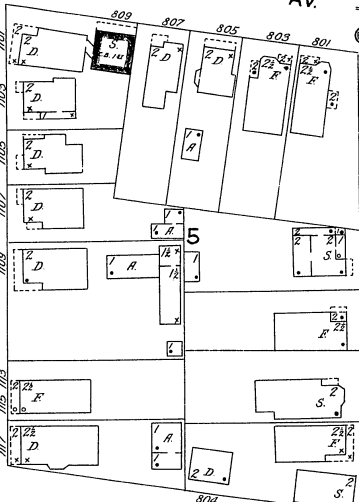
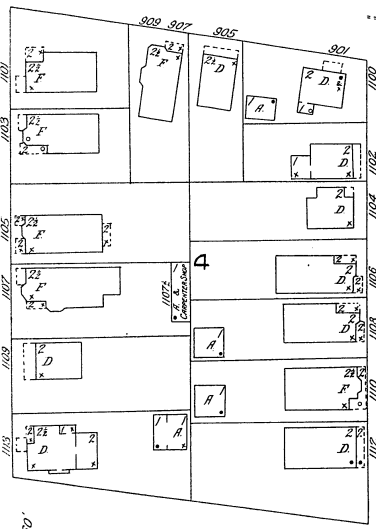
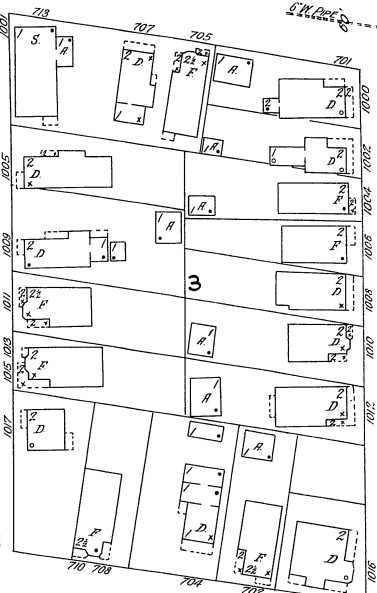
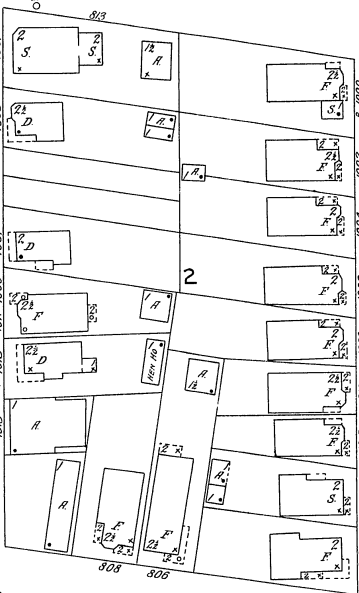
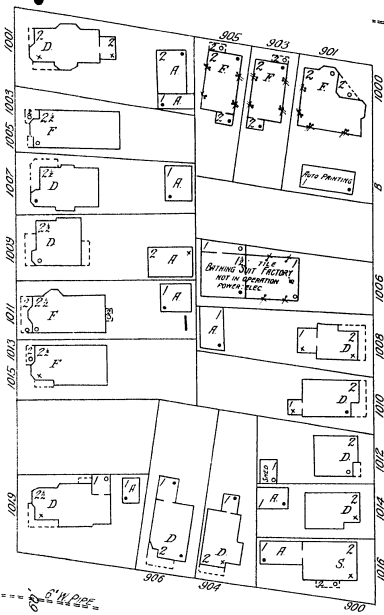
57

MARY

BLANDINA

RUTGER

55



Copyright 1923 by the Standard Map Co

54

53

NICHOLS

JEFFERSON AV.

MILGATE

BACON

CATHERINE

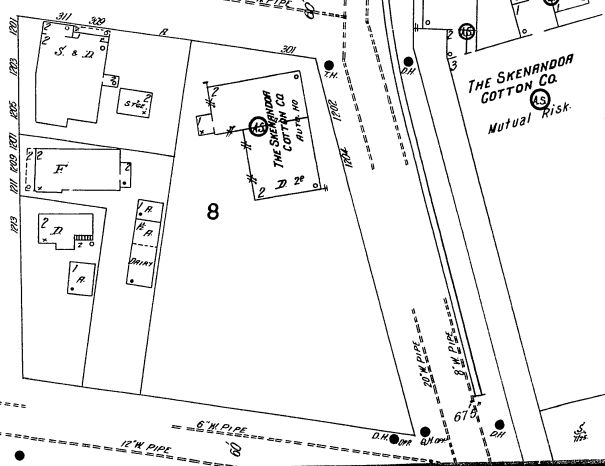
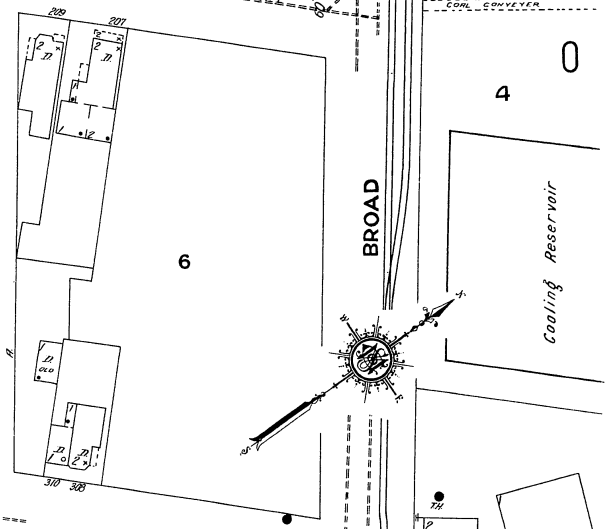
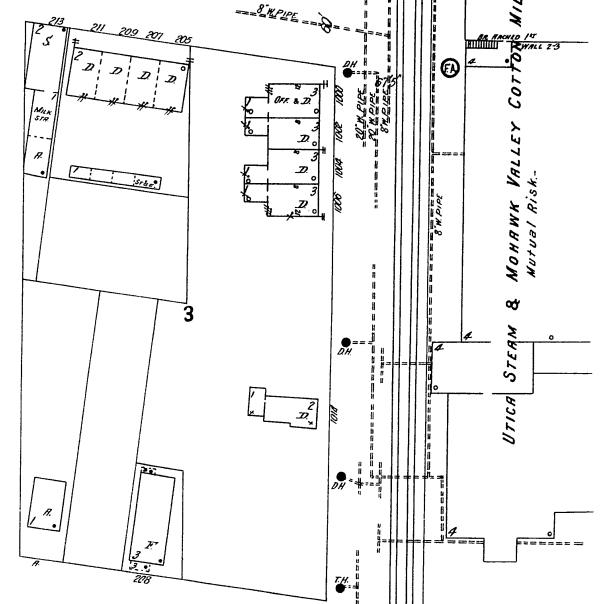
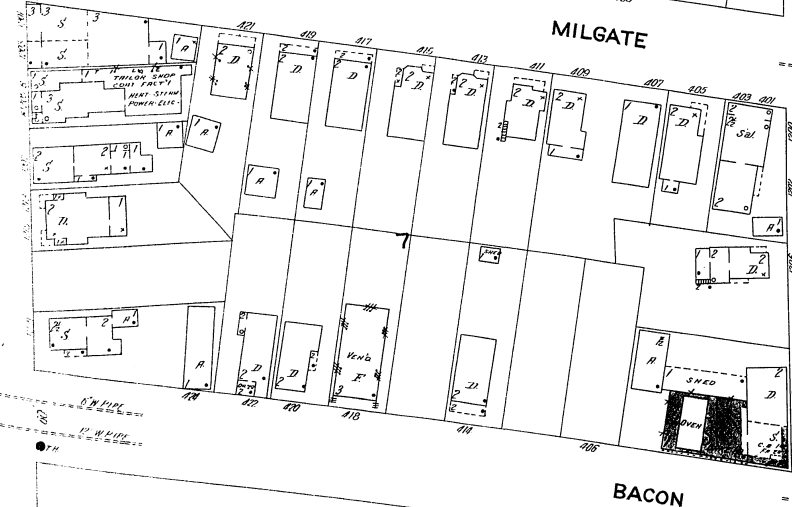
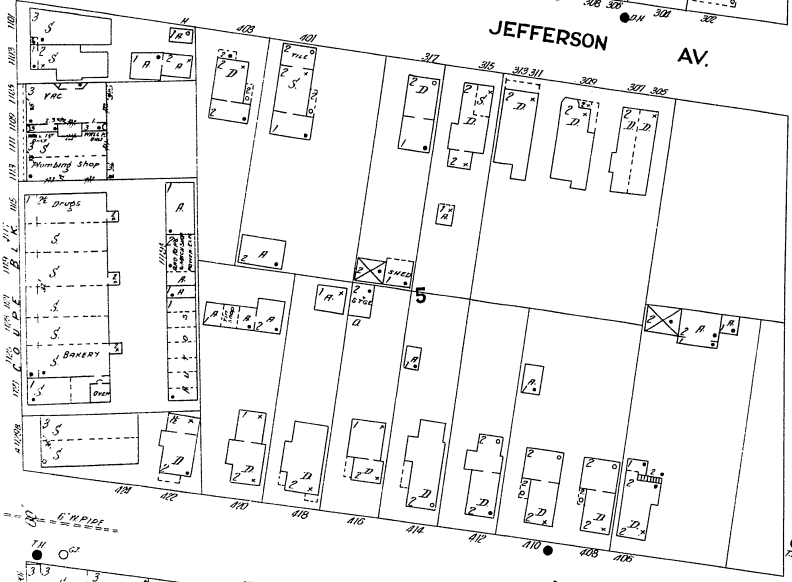
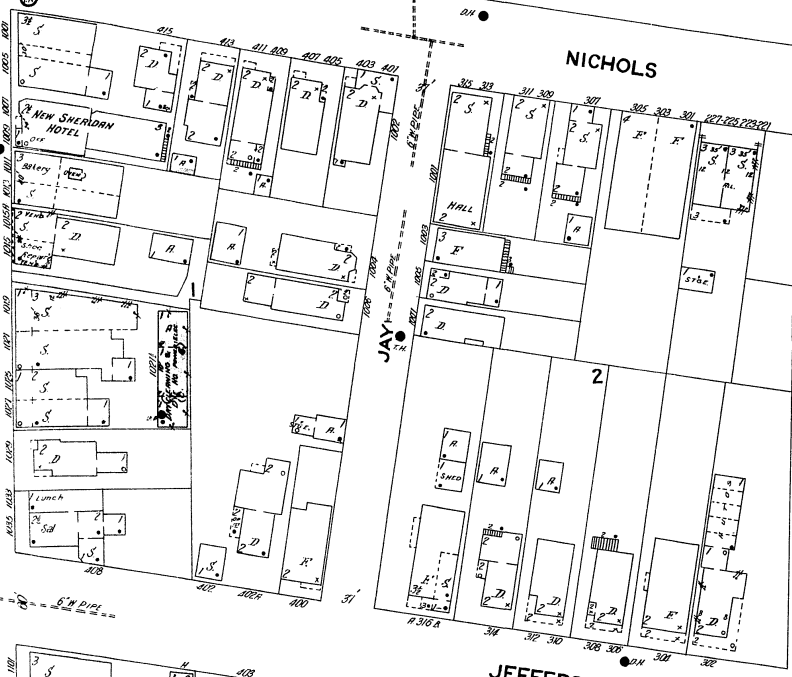
BROAD

UTICA STEAM & MONROE VALLEY COTTON MILLS
Mutual Risk.

4


Cooling Reservoir

THE SKEANDOR COTTON CO.
Mutual Risk.



Scale of Feet
0 50 100

60



38

ST. VINCENT

MORTIMER

EAGLE

SOUTH

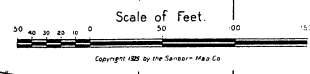
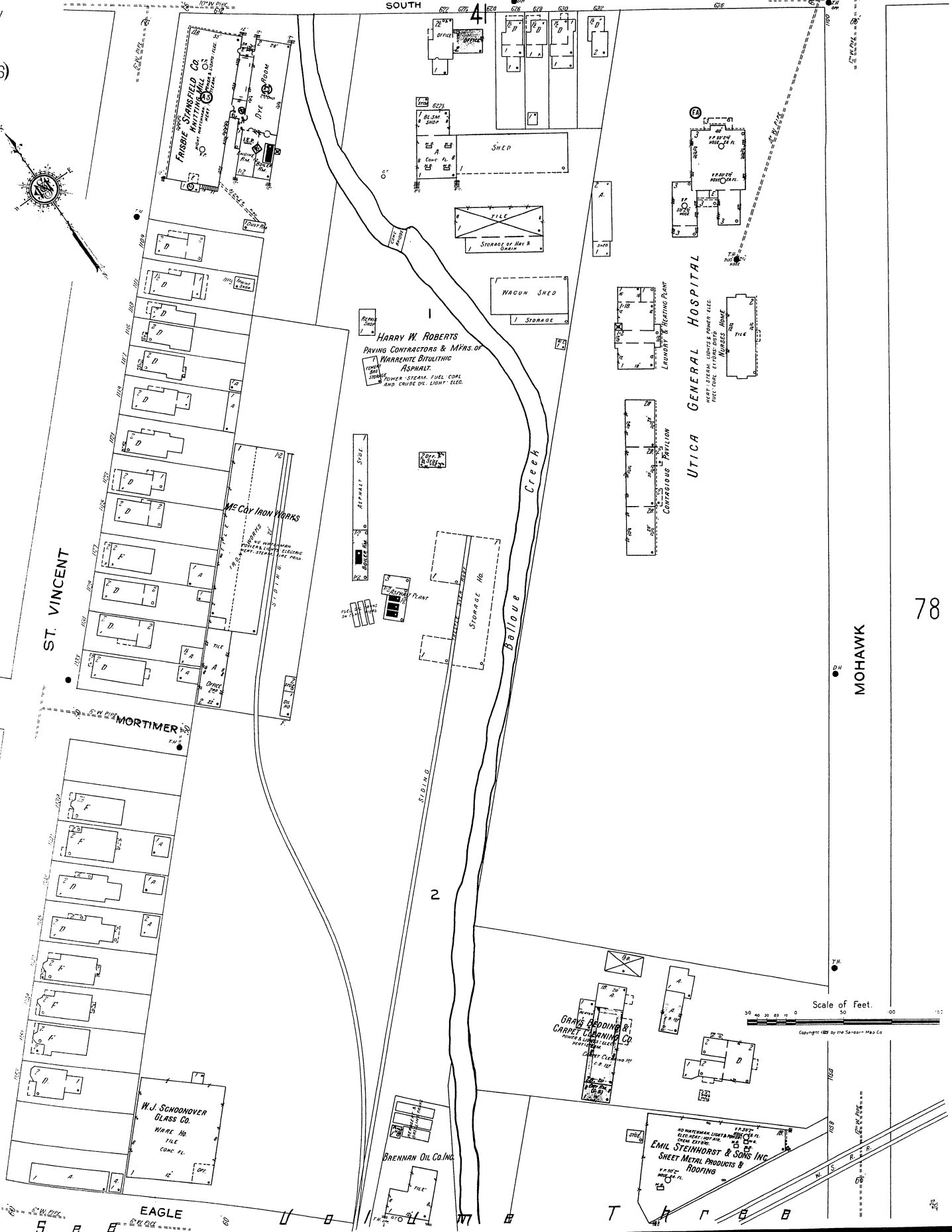
4

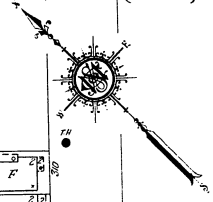
2

Balloo Creek

MOHAWK

78





66

AV.

TILDEN

65

58

BACON


WETMORE

BUFFALO

BLEECKER

63





63

63

62

MARY

BLANDINA

LANSING

RUTGER

BACON

56

WESTON AV.

TILDEN AV.

LANSING ST.

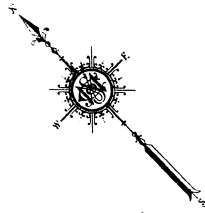
KATHLEEN ST.

Scale of Feet.



Copyright 1922 by the Sanborn Map Co.





61

RUTGER

KATHLEEN

BELLE AV.

KERNAN PARK

ELLEN AV.

KEENE

SOUTH

ROSEMARY AV.

TILDEN AV.

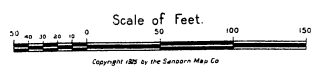
GARDNER ST.

GUELICH ST.

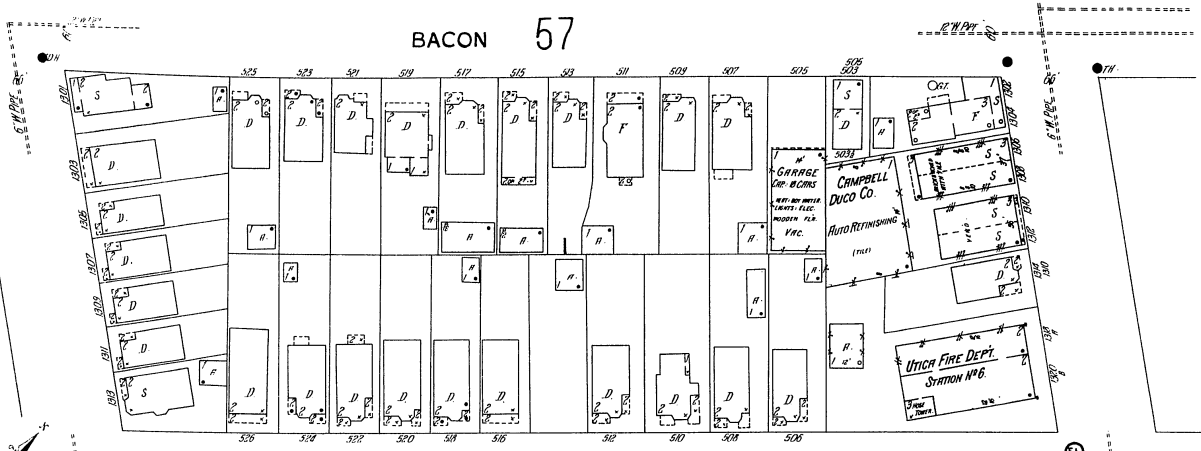
55

BELLE AV.

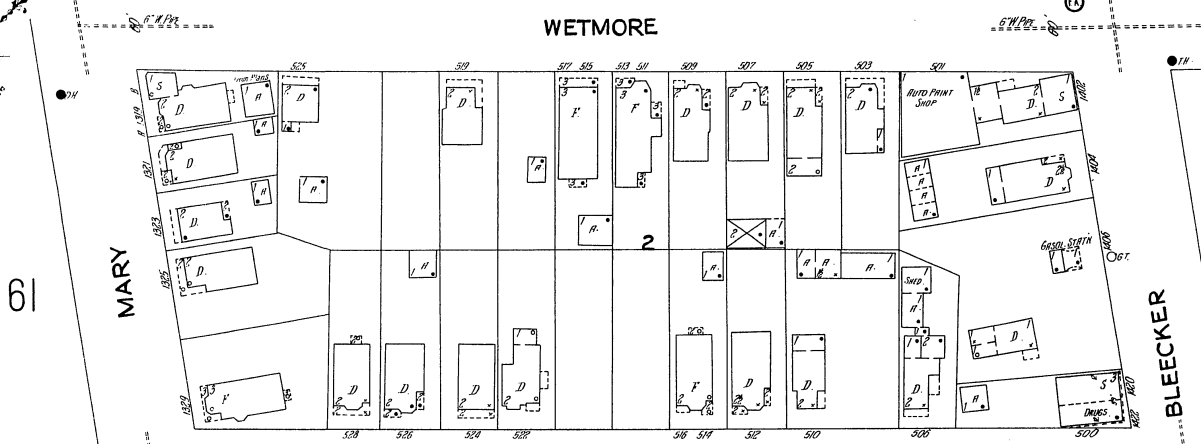
79



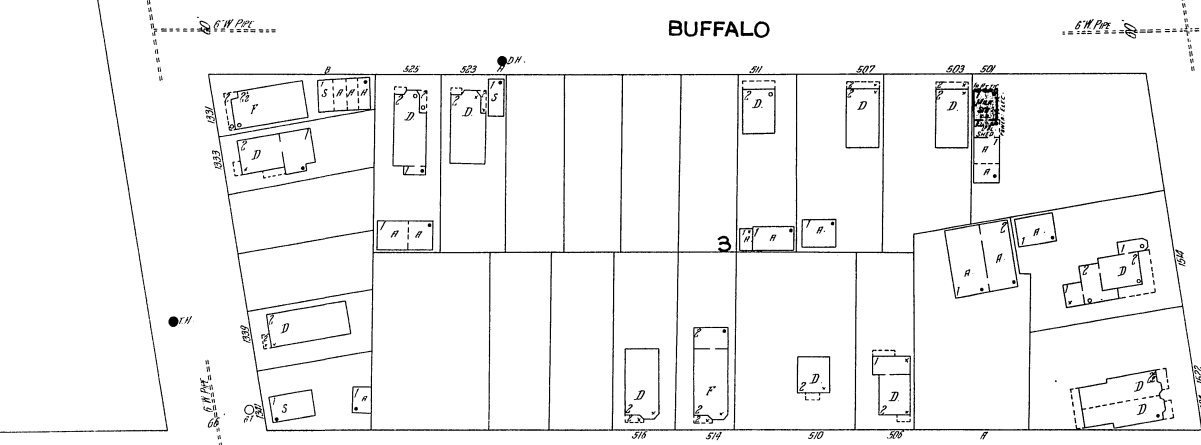
BACON 57



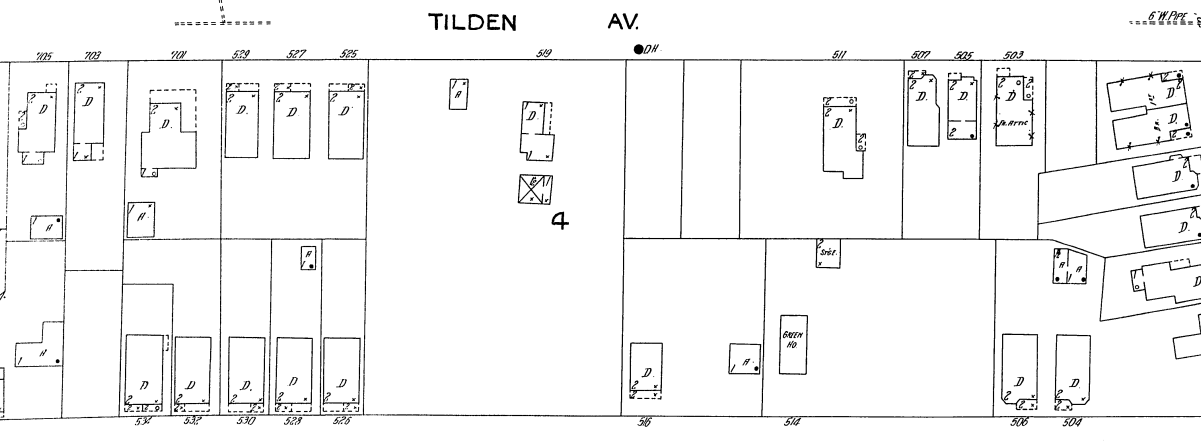
WETMORE



BUFFALO

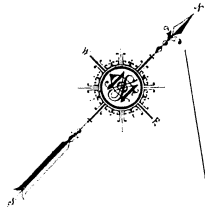
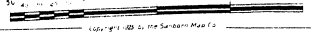


TILDEN AV.



NIAGARA 64

Scale of feet



61

MARY

60

BLECKER

65

BLANDINA

WESTON



63
NIAGARA

ONTARIO

OSCAR

65

BLECKER

67

CULVER AV.

W. W. WINSHIP & SONS, INC.
TRUNK FACTORY

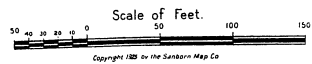
WHICHAM, IRON, ELEC. PARTS, POWER & LIGHTS
ELEC. B.L. & C. WIRE & CORDS, FIRE PIPES, GENERATORS
METH. BLOWERS TO ROLL HOODMANNING MACHINES

3
UTICA GENERAL
JOBGING FOUNDRY

FOR TRUCKS, ETC. REPAIR WORK AND SHOE REPAIR WORK

4

GRATE CO.



85
CROUSE AV.

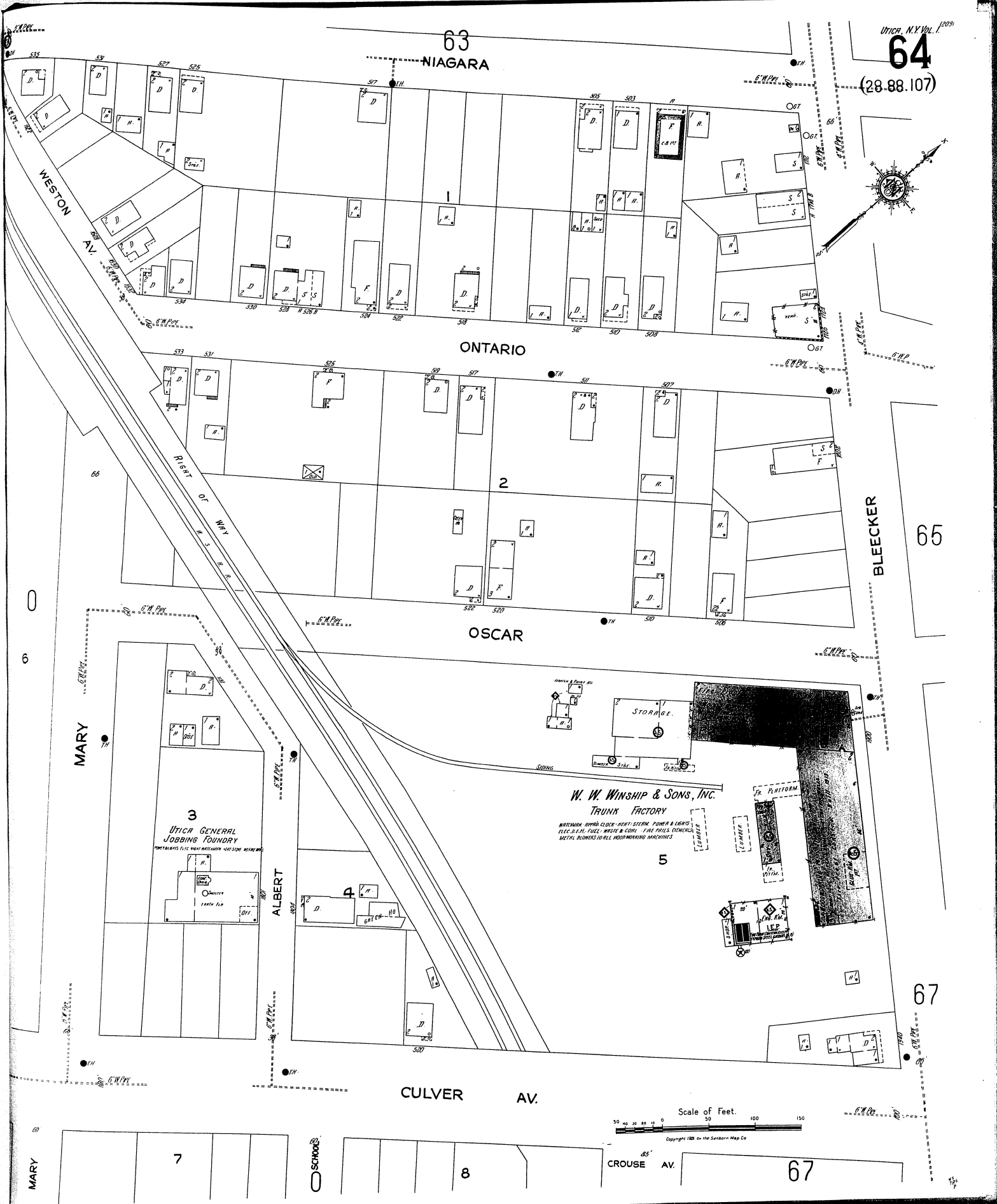
67

MARY

7

SCHOOLS

8





63

64

ONTARIO ST.

OSCAR ST.

BLEECKER

66

60

TILDEN AV.

NIAGARA

ONTARIO

OSCAR

67

FOUNDRY

BEECH GROVE PL.

FORTIE & PL.

ONTARIO ST.

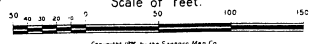
CATHARINE

66

GILBERT

OSCAR ST.

Scale of Feet.



Copyright 1885 by the Sanborn Map Co.

57
725

67
(88)

64

65

66

CULVER AV.

AV.

CROUSE AV.

BLEECKER

BEECH GROVE PL.

FOUNDRY


DE FORTE PL.

68

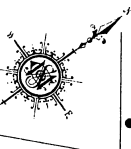
FLORENCE

69

Scale of Feet.



Copyright 1922 by the Sanborn Map Co.



PLATON, N.Y., VOL. 1

67 68

67 68

67 68

67 68

67 68

67 68

67 68

67 68

67 68

67 68

67 68

67 68

67 68

67 68

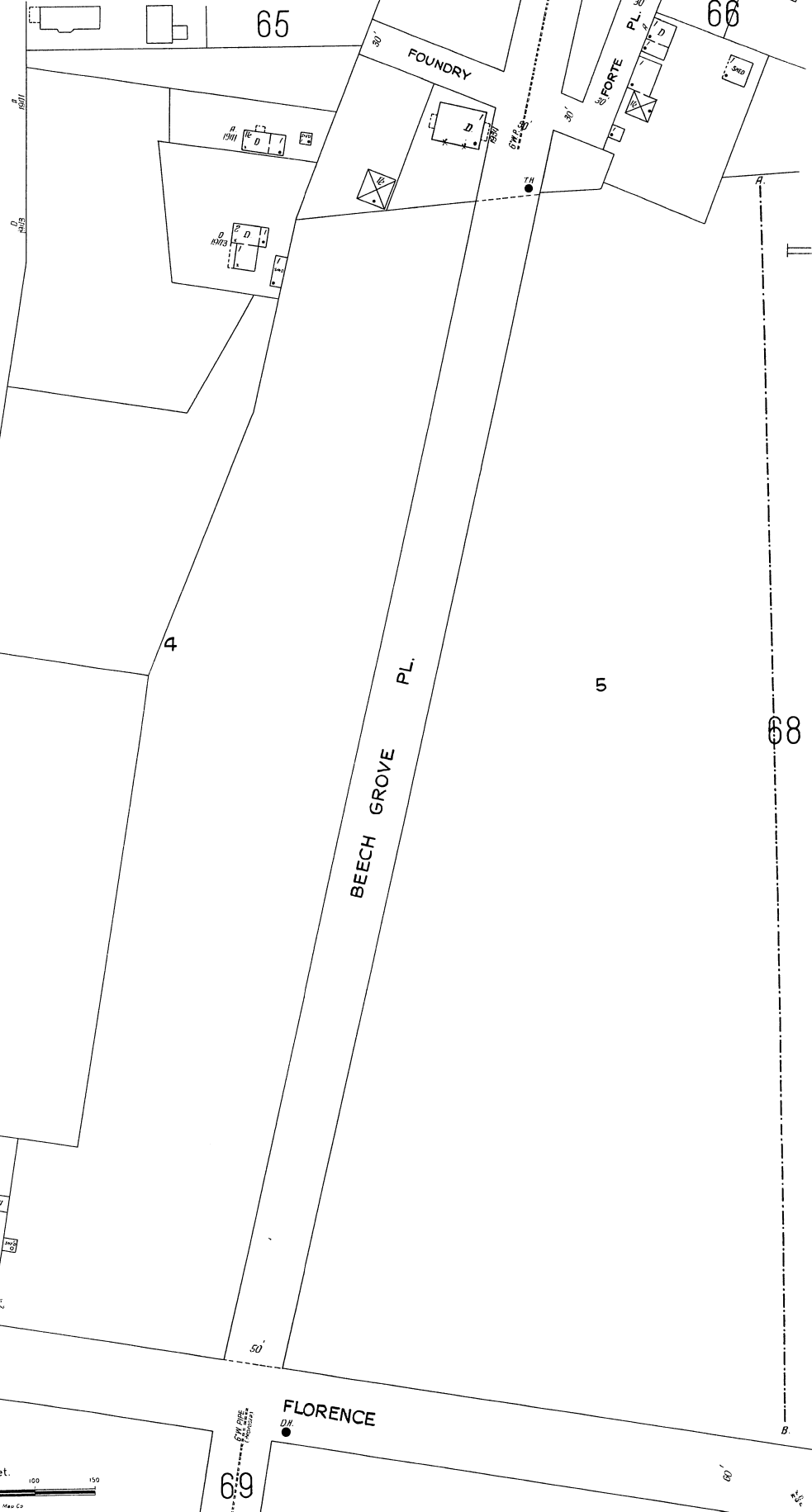
67 68

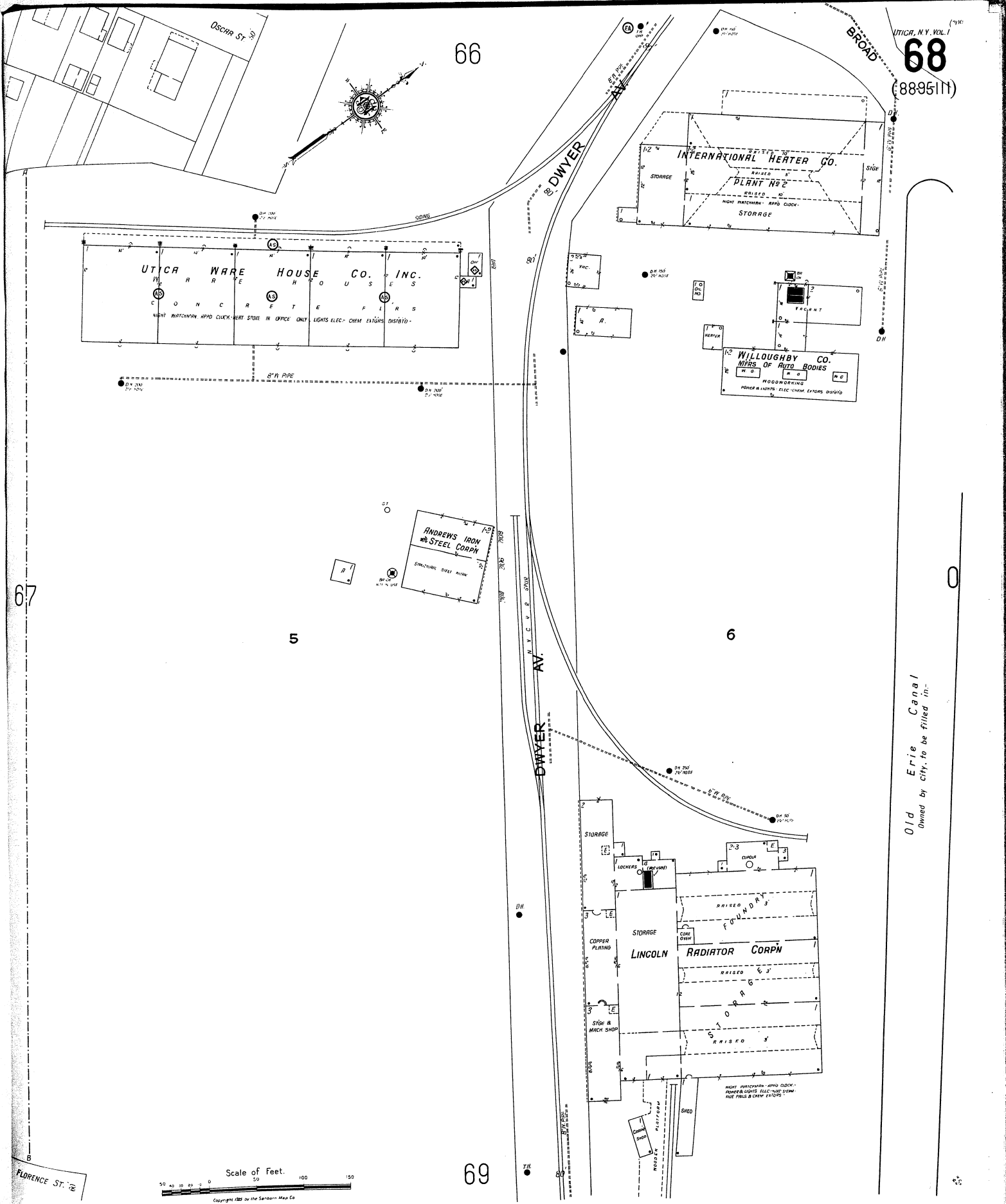
67 68

67 68

67 68

67 68





66

UTICA, N.Y. VOL. I
68
 (8895111)

UTICA WARE HOUSE CO. INC.
 R A R E H O U S E S
 C O N C R E T E F I R S
 NIGHT WATCHMAN - HAND CLUCK - HURT STOVE IN OFFICE ONLY - LIGHTS ELEC - CHAM - FLUERS - DISTIBD -

INTERNATIONAL HEATER CO.
 STORAGE
 PLANT #2
 NIGHT WATCHMAN - HAND CLUCK -

WILLOUGHBY CO.
 WARES OF AUTO BODIES
 W O B
 WOODWORKING
 POWER & LIGHTS - ELEC - CHAM - EXTENS - DISTIBD

ANDREWS IRON & STEEL CORPN
 STRUCTURE SHELL PLANT

STORAGE
 LOCKERS
 COPPER PLATING
 STORAGE
LINCOLN RADIATOR CORPN
 RAISED FOUNDATION
 RAISED 6' 3"
 RAISED 6' 3"
 RAISED 6' 3"
 RAISED 6' 3"
 RAISED 6' 3"
 SHED
 NIGHT WATCHMAN - HAND CLUCK - POWER & LIGHTS - ELEC - CHAM - EXTENS - DISTIBD -

67

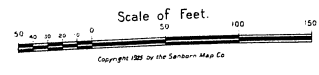
5

6

69

Old Erie Canal
 Owned by City to be filled in

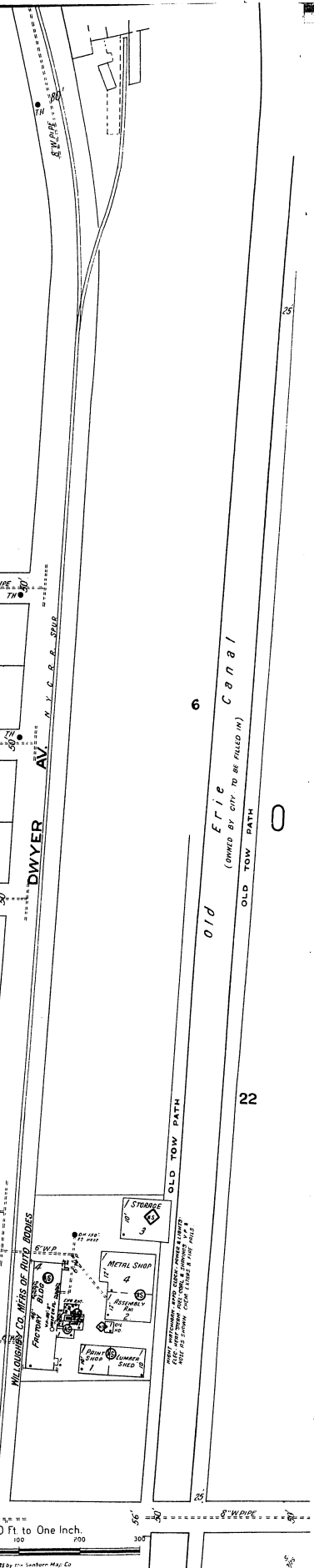
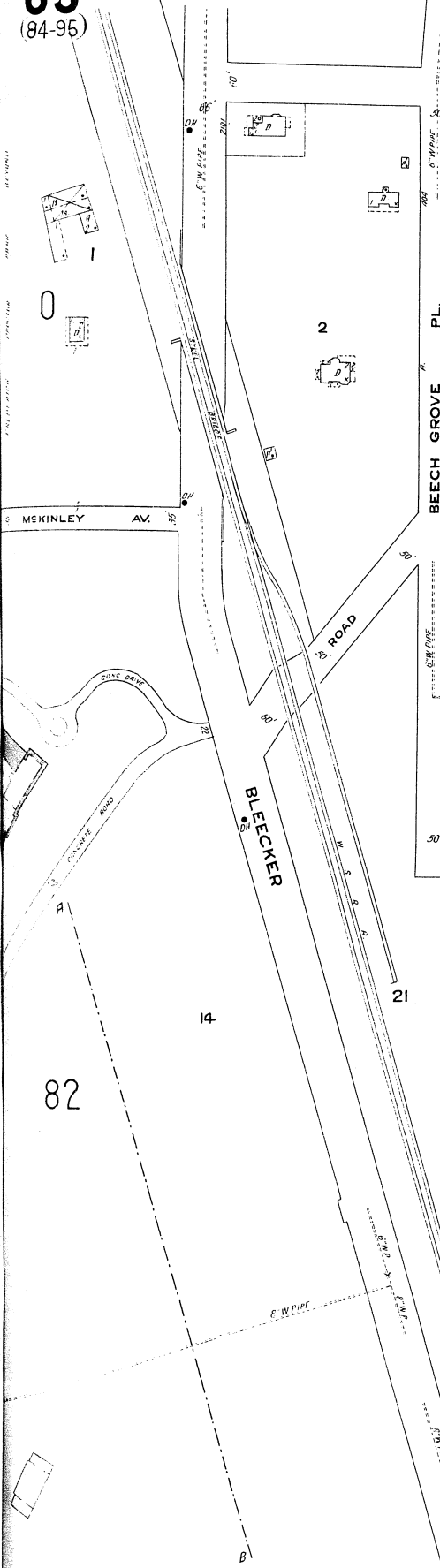
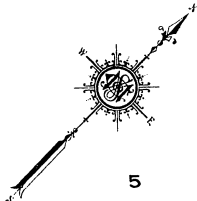
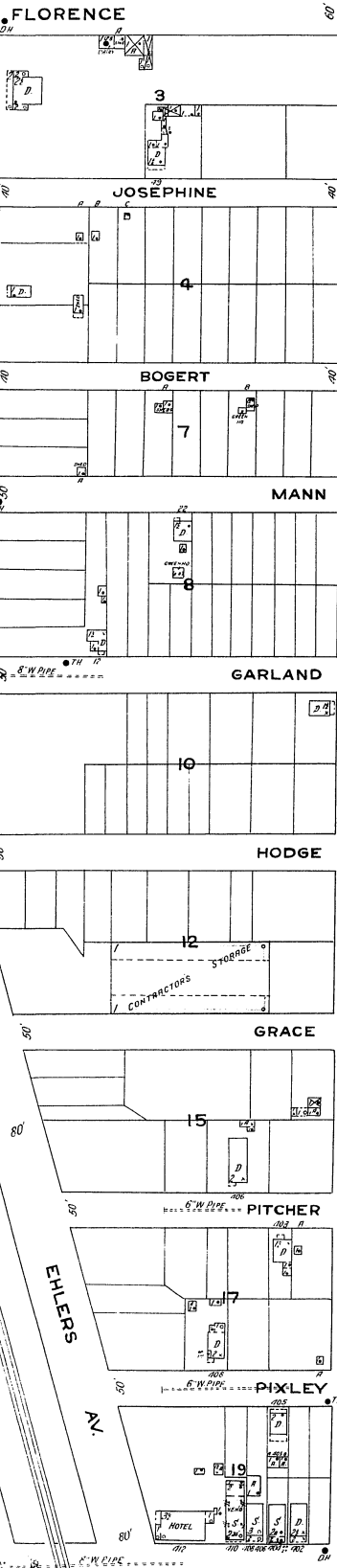
FLORENCE ST. 72



69 (84-95)

68

67



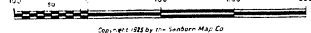
82

Old Erie Canal (owned by city to be filled in)

22

70

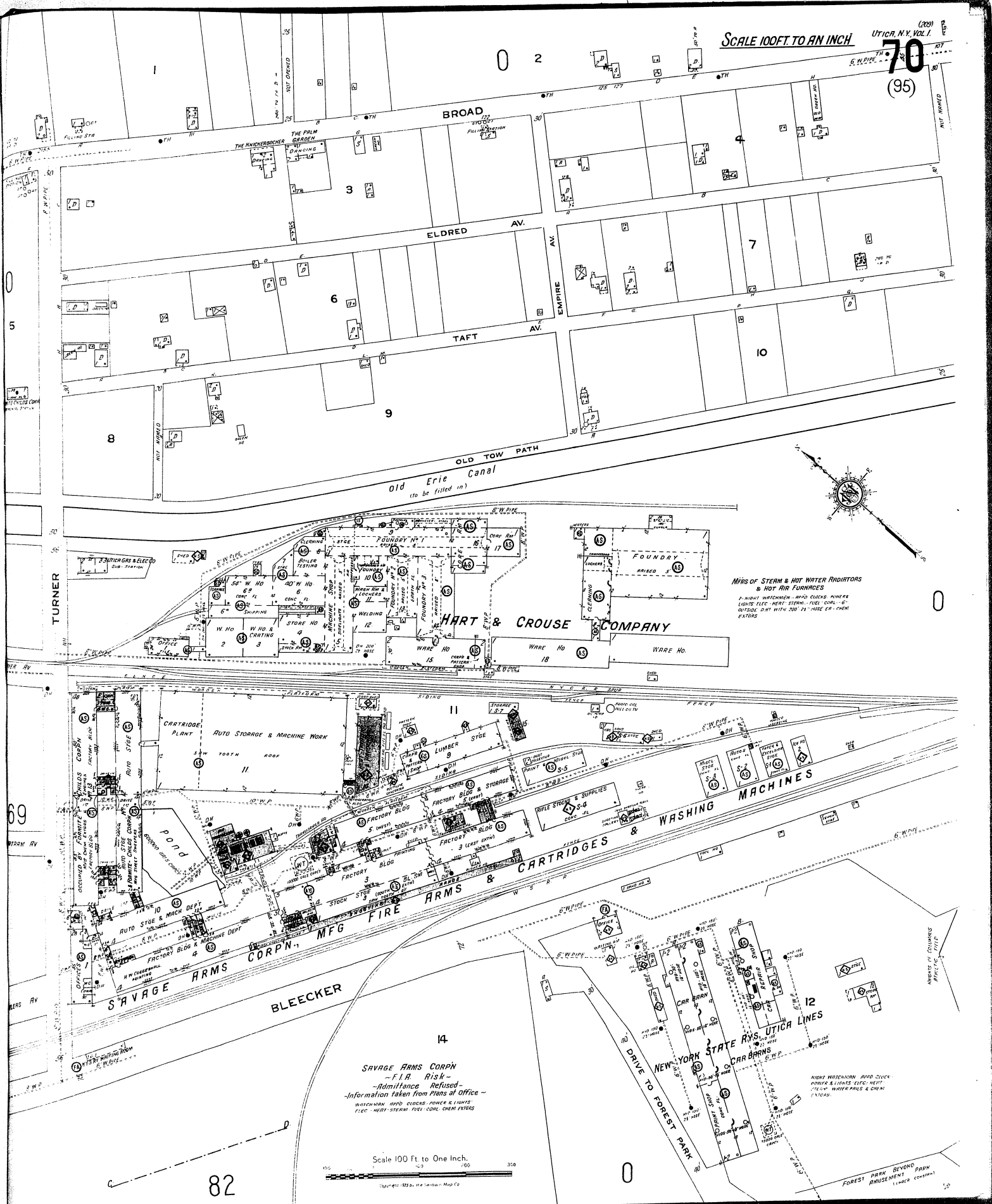
Scale 100 Ft. to One Inch



SCALE 100 FT. TO AN INCH

UTICA, N.Y., VOL. I

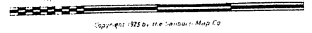
70
(95)



MFRS OF STEAM & HOT WATER RADIIATORS
& HOT AIR FURNACES
2-NIGHT WATCHMEN - HAND CLOCKS - POWER
LIGHTS ELEC. - HEAT STEAM - FUEL COAL - OIL
MOTOR OIL - 24 HRS. WITH 200' OF HOSE ELEC. - CHAIN
EXTERS

SAVAGE ARMS CORPN
-F.I.R. Risk-
-Admittance Refused-
-Information taken from Plans at Office-
WATCHMEN - HAND CLOCKS - POWER & LIGHTS
ELEC. - HEAT STEAM - FUEL COAL - CHAIN EXTERS

Scale 100 Ft. to One Inch.



82

0

0

69

5

1

0

2

3

6

8

9

7

10

HART & CROUSE COMPANY

SAVAGE ARMS CORPN. MFG FIRE ARMS & CARTRIDGES & WASHING MACHINES

BLEECKER

NEW YORK STATE RYS. UTICA LINES

DAVE TO FOREST PARK

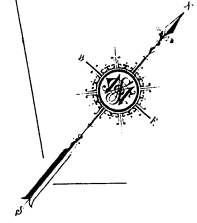
FOREST PARK BEYOND PARK AMUSEMENT

71
(87-100)

BELMONT

47th AV.

49



SMITH PL.

KOSSUTH

RUTGER

78

SOUTH

50

MASON PL.

HAMMOND
AV.

ALBANY

4

5

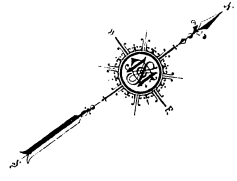
CENTENARY
M. E. CHURCH

55 WEBSTER AV. (NICHOLS)

Scale of Feet
0 50 100

Copyright 1928 by the Sanborn Map Co.





0

TRENTON AV.

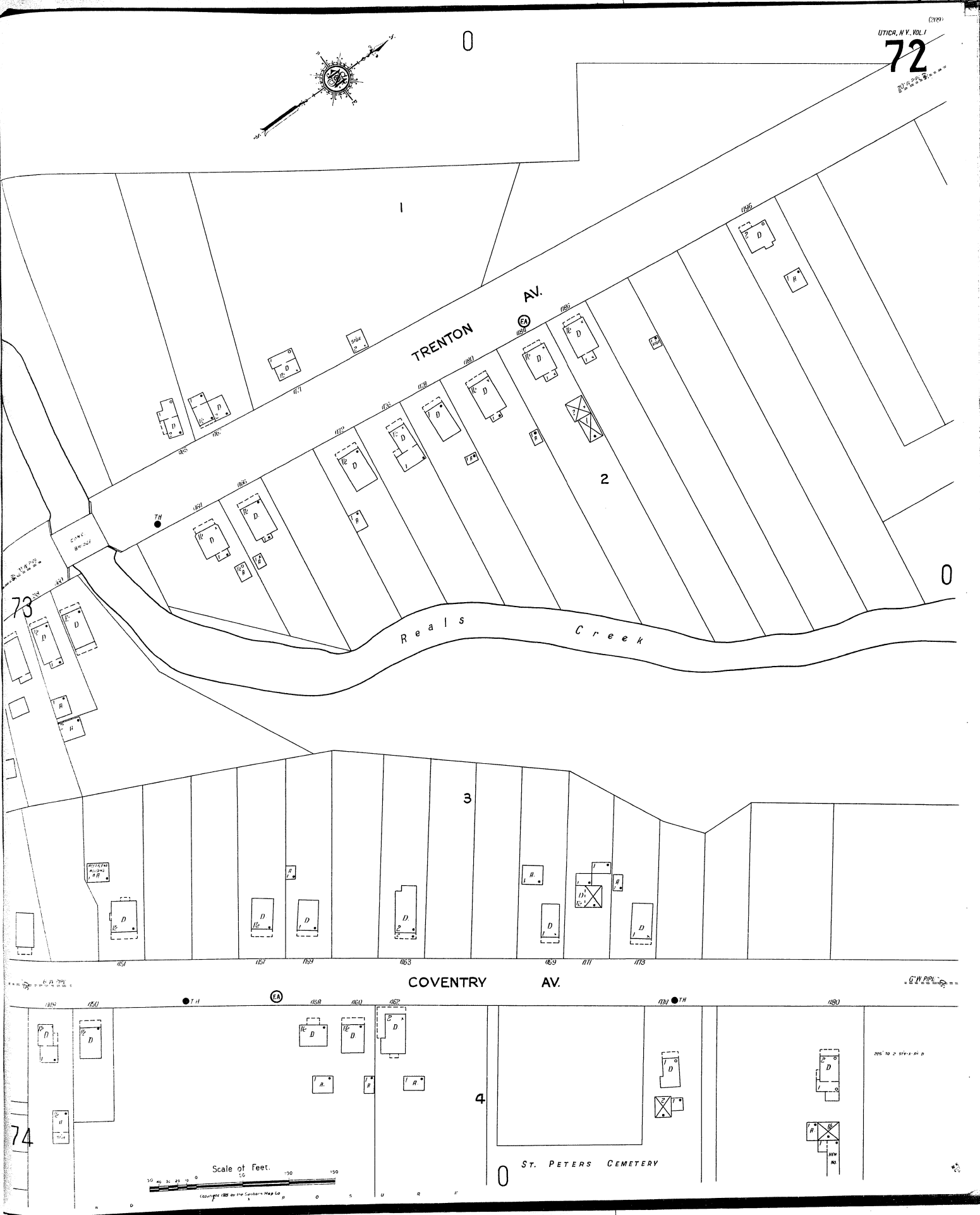
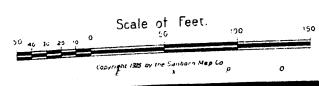
Reals Creek

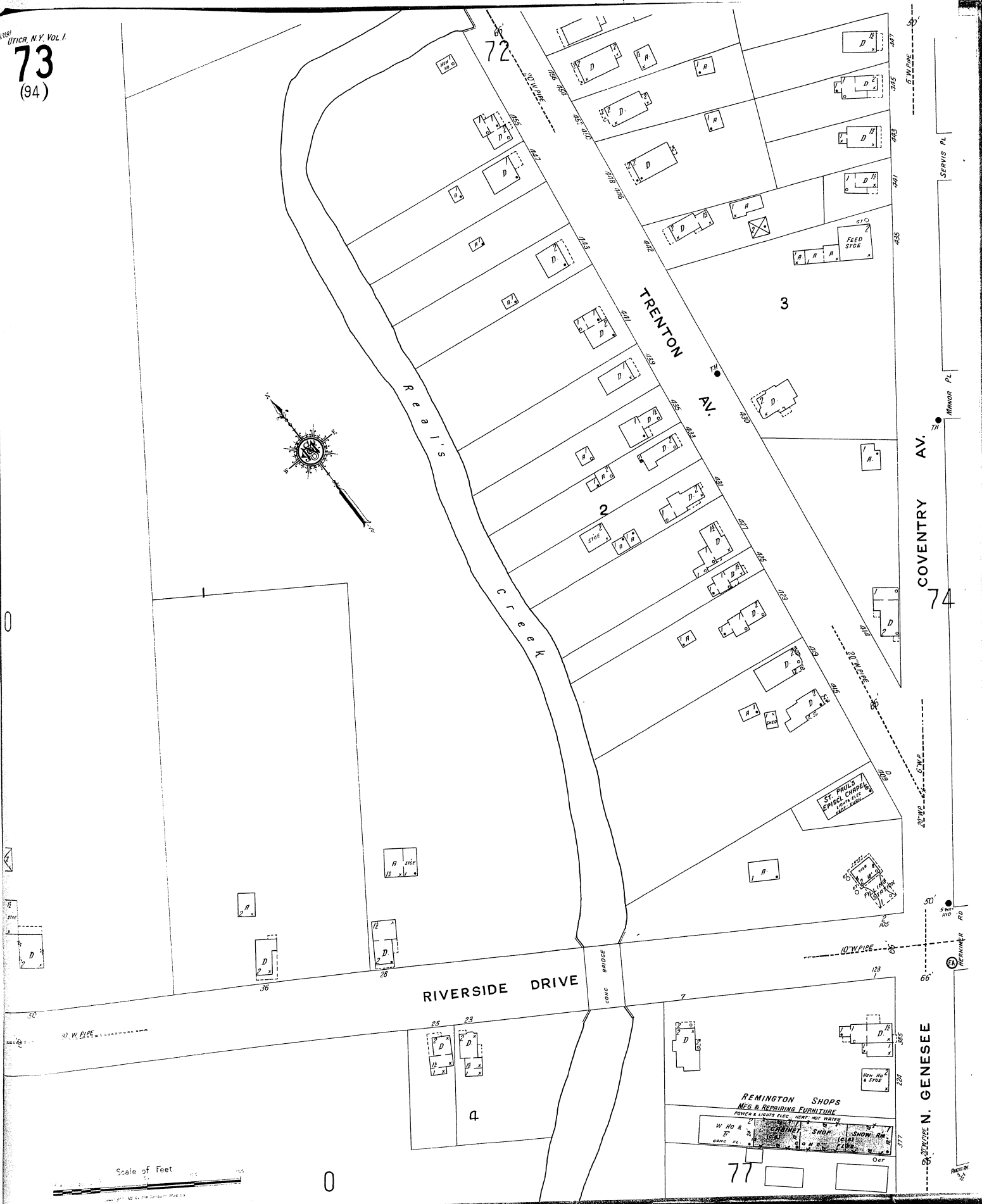
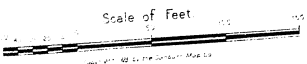
COVENTRY AV.

ST. PETERS CEMETERY

73

74





COVENTRY AV.

TRENTON AV.

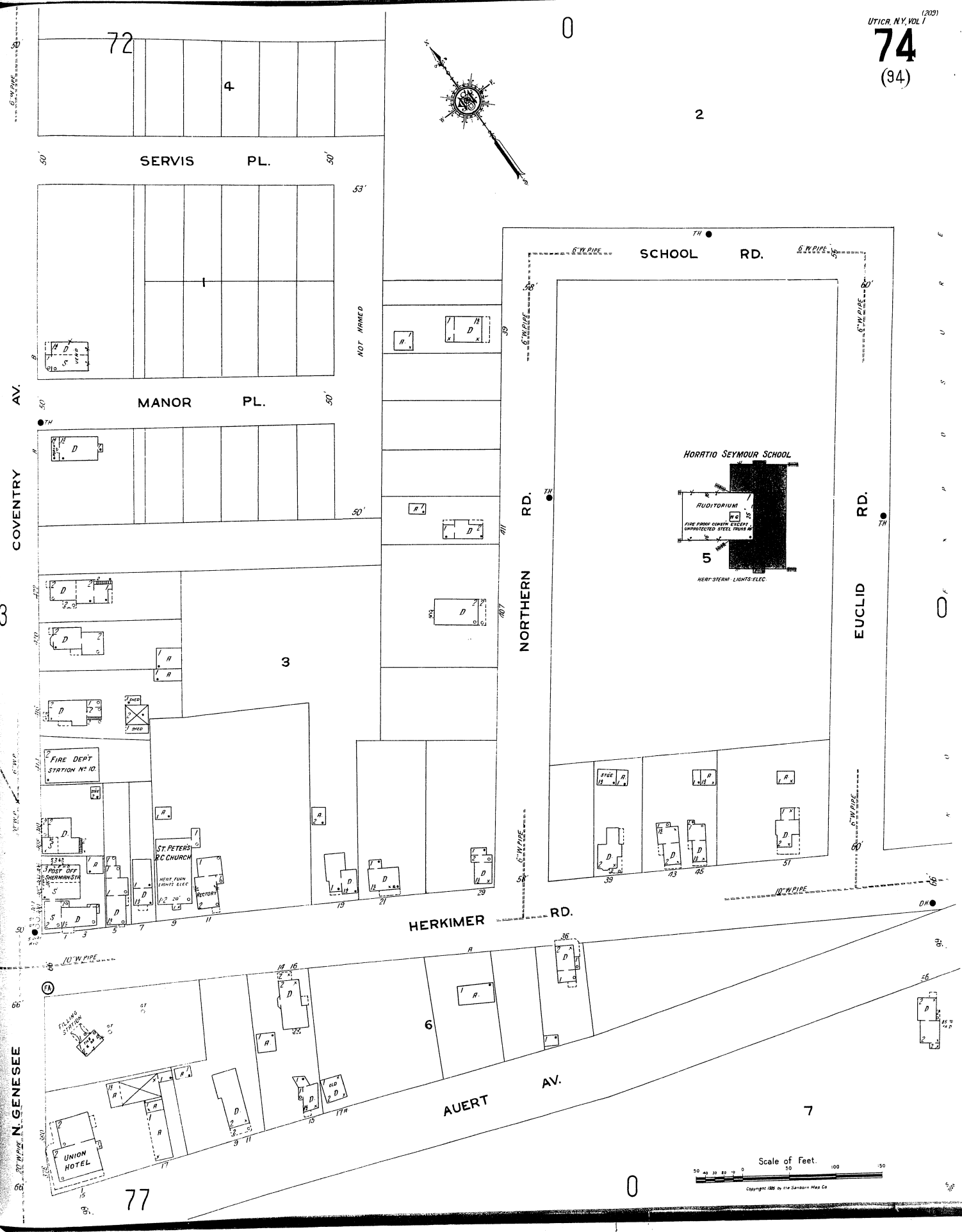
RIVERSIDE DRIVE

N. GENESEE

REMINGTON SHOPS
MEG & REPAIRING FURNITURE
POWER & LIGHTS ELEC. WORK, OIL SERVICE

W HO R
E
CABINET SHOP
SHOW RM
GENL. PL.
FLOOR

ST. PAUL'S
EPISC. CHURCH
100 N. GENESEE
UTICA, N.Y.



72

4

SERVIS PL.

MANOR PL.

3

HERKIMER RD.

AUERT AV.

SCHOOL RD.

HORATIO SEYMOUR SCHOOL

AUDITORIUM

5

EUCLID RD.

COVENTRY AV.

N. GENESEE

77

Scale of feet.

Copyright 1882 by the Sanborn Map Co.

75
(62-101)

WURZ AV.

76

19

DRIVE

N. GENESEE

LEE

NEW YORK CENTRAL
FREIGHT STATION

BOUND FREIGHT HOUSES
FREIGHT STATION

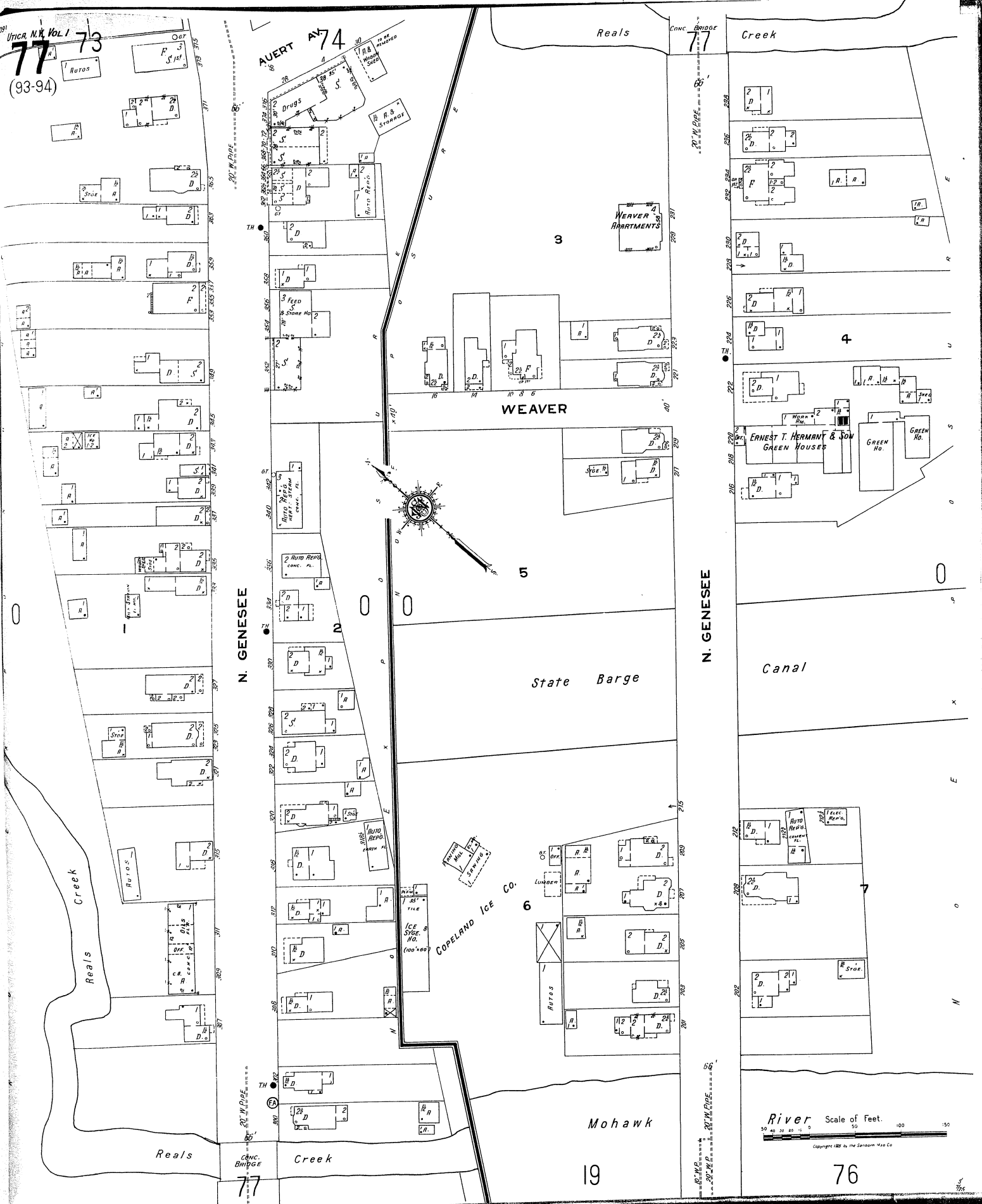
20

2

10



Scale of Feet.
10 20 30 40 50 100 150
Copyright 1925 by the Sanborn Map Co.



AVERT AV 74

Reals Creek 77 CONC BRIDGE

N. GENESEE

WEAVER

N. GENESEE

State Barge

Canal

COPELAND ICE CO.

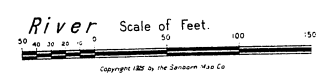
Mohawk

Reals


Creek

19

76



SCALE 100 FT. TO AN INCH

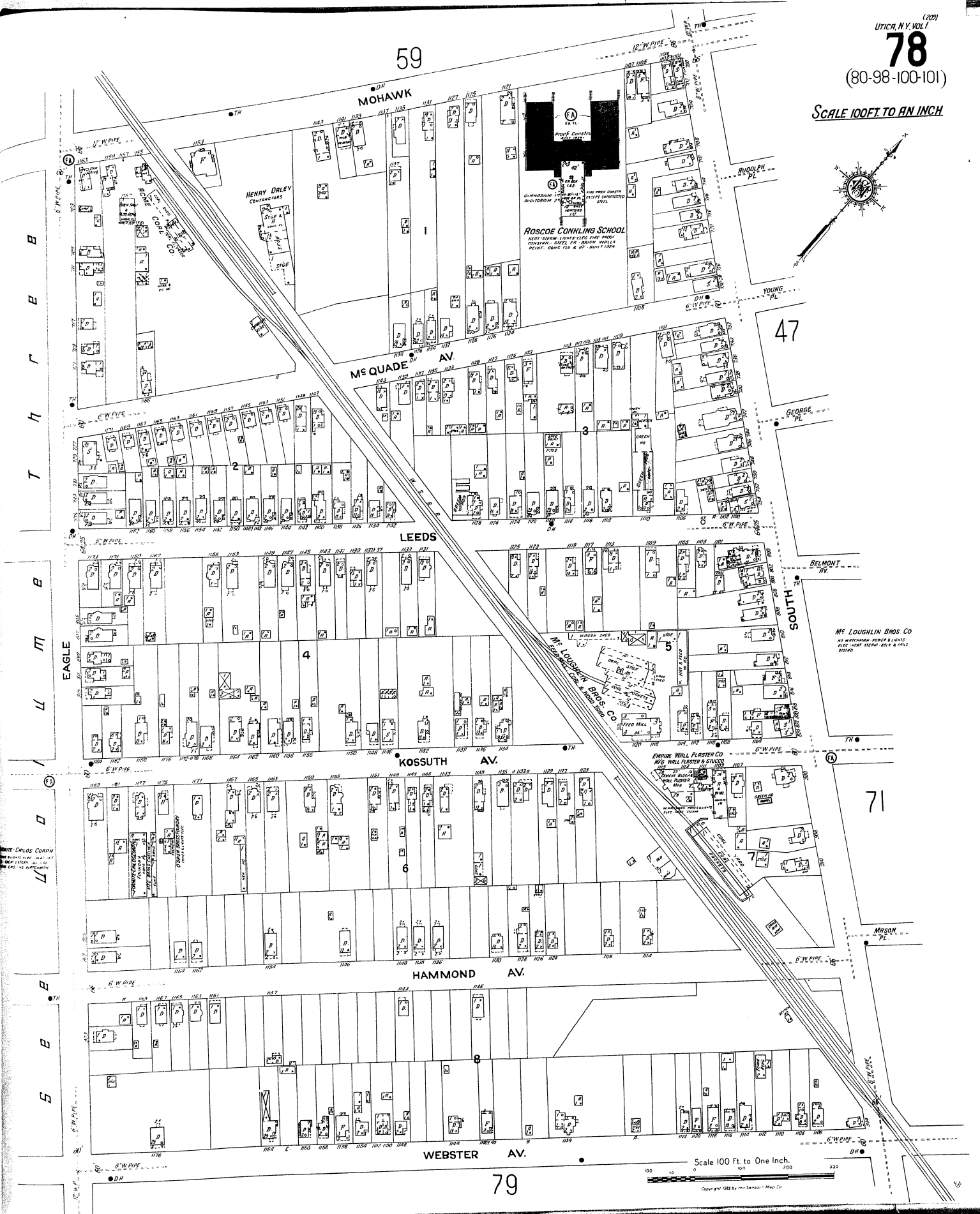


59

47

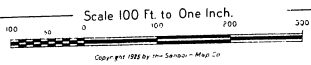
71

79



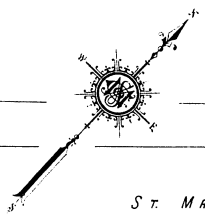
WHITE CHILD'S CORP
NOT PLANNED
NOT RECORDED
NOT IN THE RECORDS

Mc LOUGHLIN BROS CO
NO WATERGAS PIPES & LINES
ELECT. WIRES, STEAM, GAS & CABLE
LINES



Scale 100 Ft. to One Inch.

Copyright 1922 by The Standard Map Co.



ST. MARY'S CEMETERY

WEBSTER AV.

JEFFERSON AV.

HILTON AV.

BACON

WETMORE

COLUMBUS AV.

TILDEN AV.

ADAMS

HOLLINGWORTH

ALBANY

LAURA

MUMMERY

SOUTH

MARSH AV.

BELLE AV.

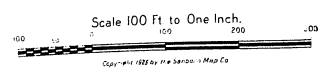
BACON ST.

ROSEMARY AV.

55

62

B
C
D
E
F
G
H
I
J
K
L
M
N
O
P
Q
R
S
T
U
V
W
X
Y
Z



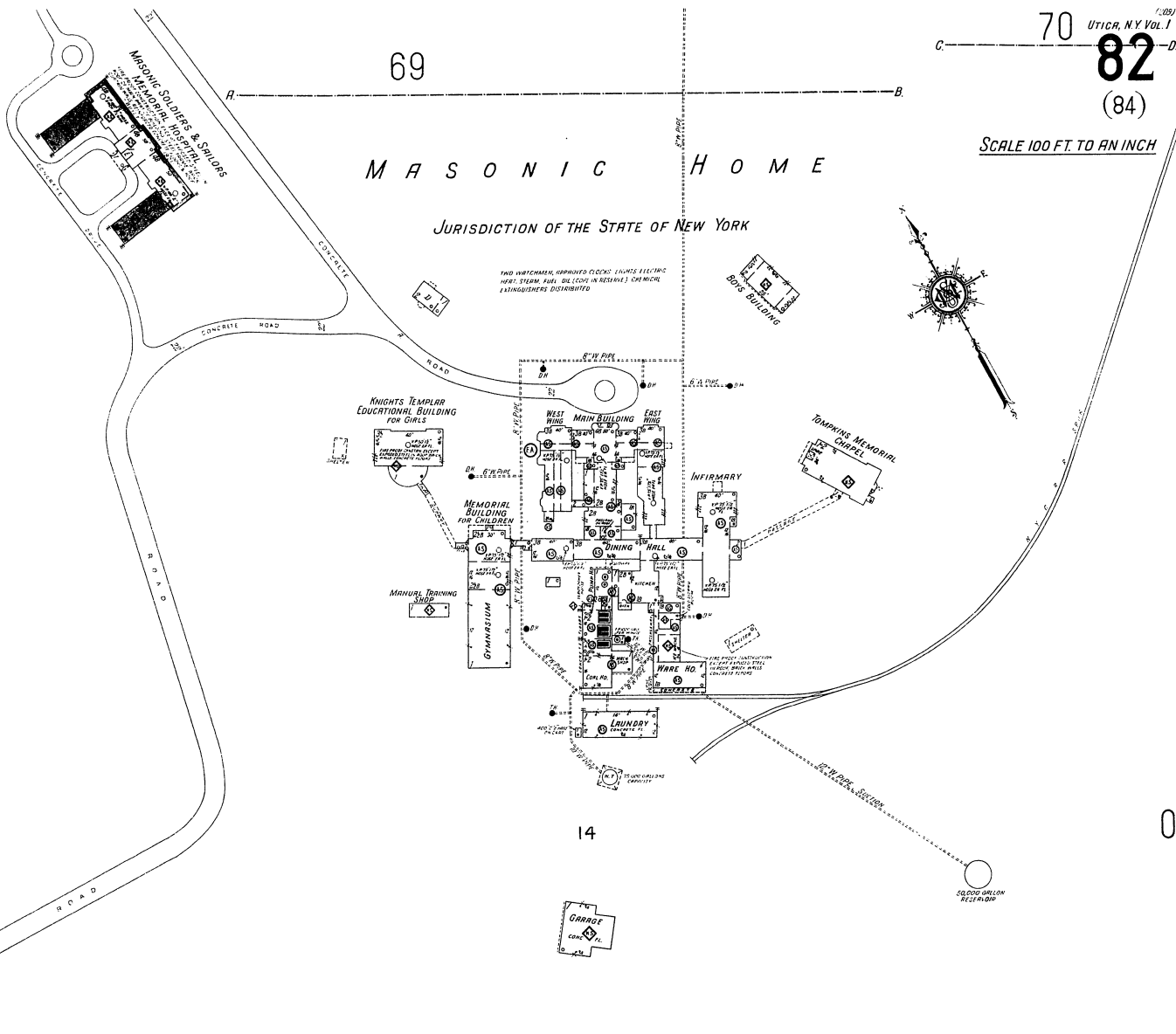
MASONIC HOME

JURISDICTION OF THE STATE OF NEW YORK

SCALE 100 FT. TO AN INCH



TWO SWITCHES, BARRING CLOSING LIGHTS KILLING
HEAT SYSTEM, FUEL OIL COOK IN RESERVE, CHAIR MICH.
EXTINGUISHERS DISTRIBUTED



14

Scale 100 Ft. to One Inch.
0 100 200
Copyright 1922 by the Sanborn Map Co.

N O R T H
E A S T
S O U T H
W E S T

INSURANCE MAPS OF

AMERICA

NEW YORK

Volume 2 and 3

PUBLISHED BY THE **Sanborn MAP Company** of NEW YORK

1925

Copyright 1925 by the Sanborn Map Co.

Great care is exercised in the production of our publications and in our service, but absolute accuracy is not guaranteed.

NOV 19 1925

including
**NEW HARTFORD,
 YORKVILLE,
 NEW YORK MILLS
 and WHITESBORO.**

Map Division
 NOV 26 1925
 Library of Congress

INDEX

INCLUDED TOWNS
New Hartford, Sheets 332-339 Inclusive
New York Mills, Sheets 355-363
Whitesboro, Sheets 328-329
Yorkville, Sheet 324

STREETS

Table listing streets in the included towns with their corresponding page numbers. Includes streets like Abbott Ave., Adkins, Adolph Ave., etc.

Table listing streets in the included towns with their corresponding page numbers. Includes streets like Adams, Adams St., Adams St., etc.

Table listing streets in the included towns with their corresponding page numbers. Includes streets like Adams, Adams St., Adams St., etc.

Table listing streets in the included towns with their corresponding page numbers. Includes streets like Adams, Adams St., Adams St., etc.

Table listing streets in the included towns with their corresponding page numbers. Includes streets like Adams, Adams St., Adams St., etc.

Table listing streets in the included towns with their corresponding page numbers. Includes streets like Adams, Adams St., Adams St., etc.

Table listing streets in the included towns with their corresponding page numbers. Includes streets like Adams, Adams St., Adams St., etc.

* Indicates only one side of Street shown.

ANDERSON AV.

KERRAN AV.

WHITESBORO

CHURCHILL AV.
225

BRAYTON PARK PL.

CHERRY

HARPER

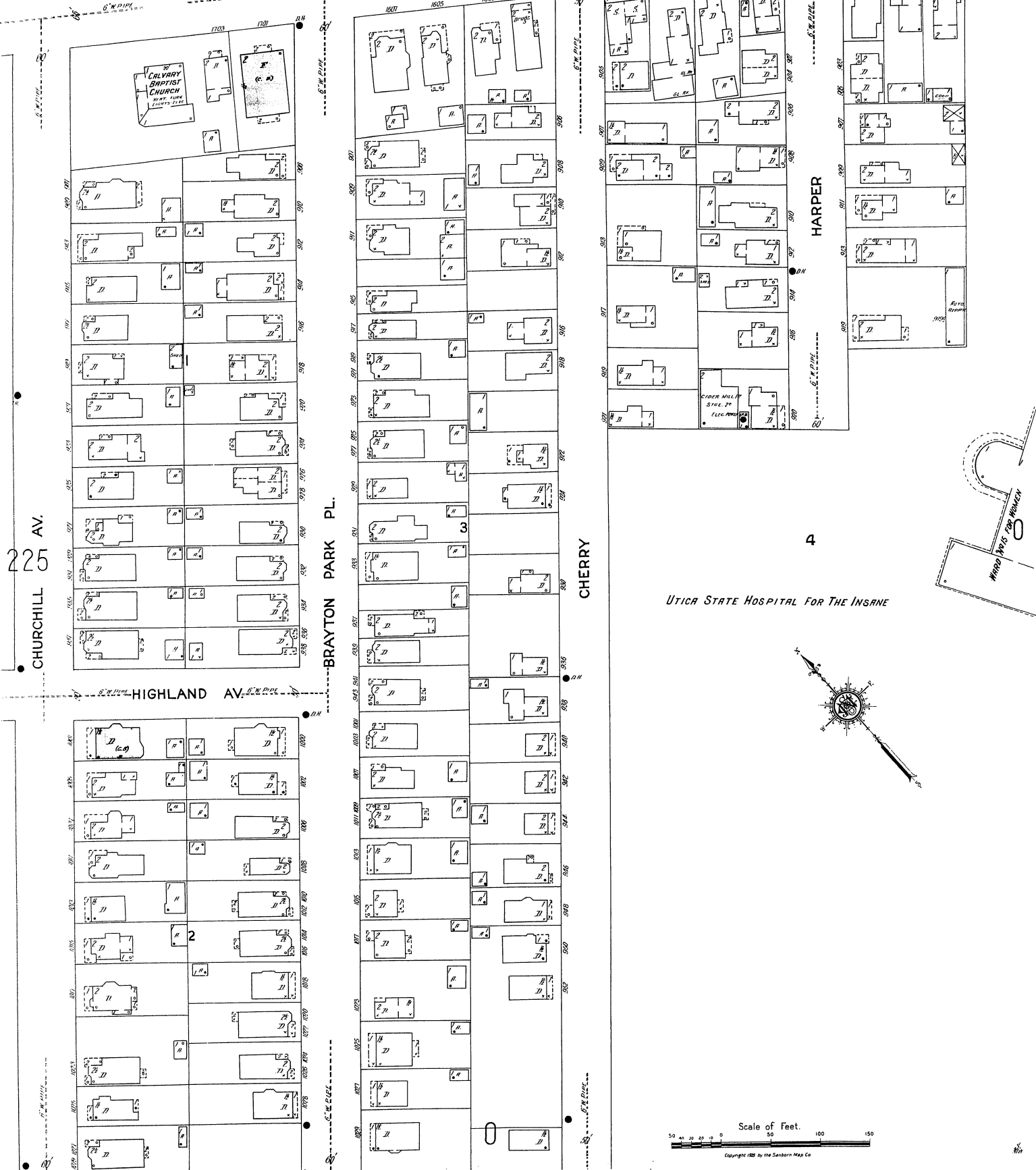
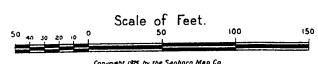

4

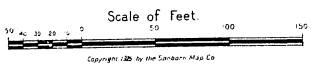
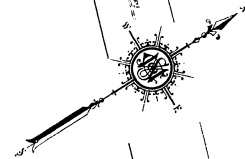
UTICA STATE HOSPITAL FOR THE INSANE

WATER PIPE FOR WINDMILL

CALVARY BAPTIST CHURCH

CIDER MILL STAGE ST. ELECTRIC





203

203

(3-4)
225

CHURCHILL AV.

201

CHERRY ST.

HARPER ST.

WHITESBORO

202

WINNER AV.

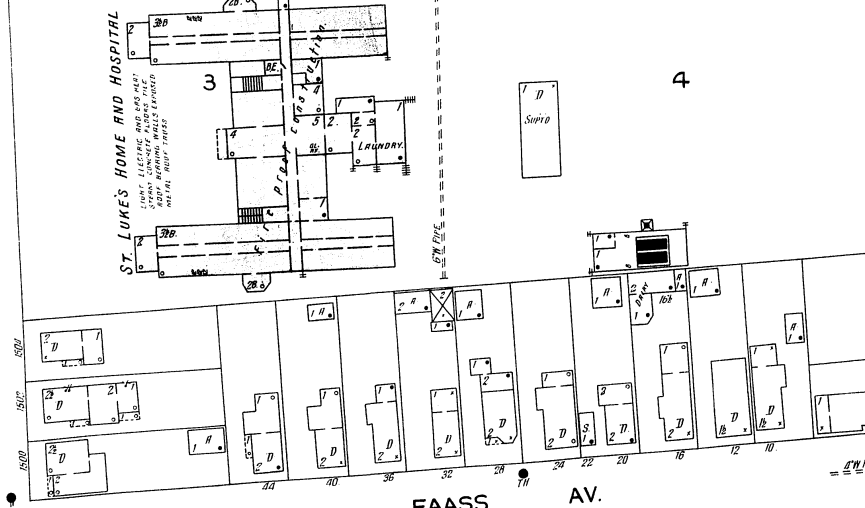
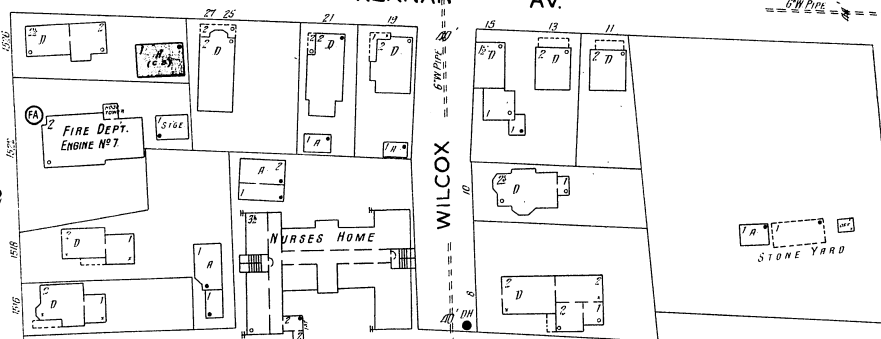
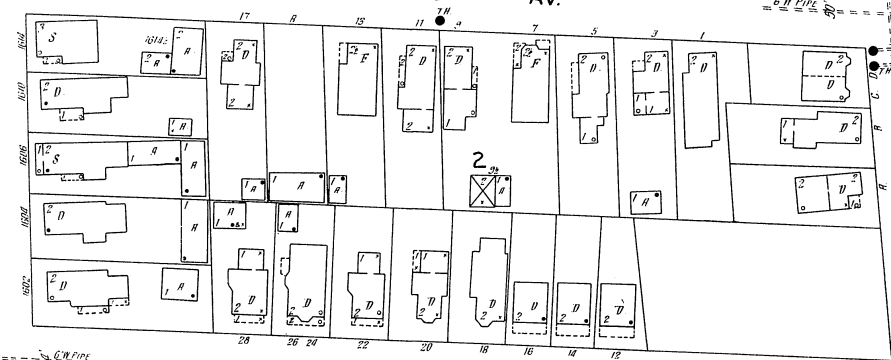
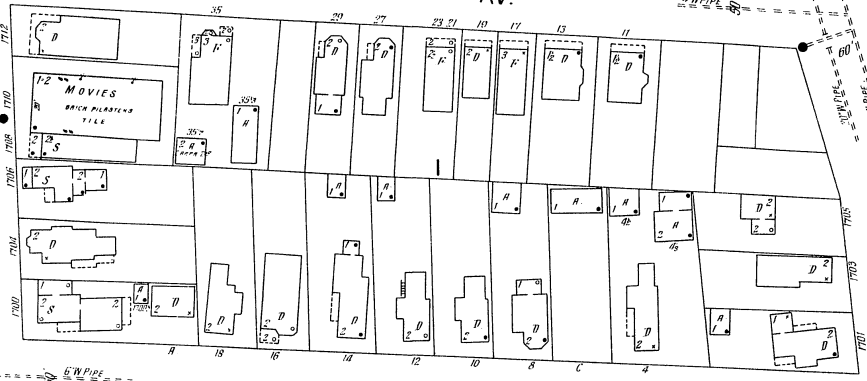
ANDES AV.

KERNAN AV.

FAASS AV.

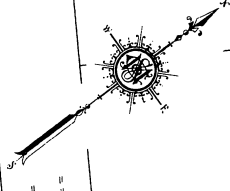
204

CANAL



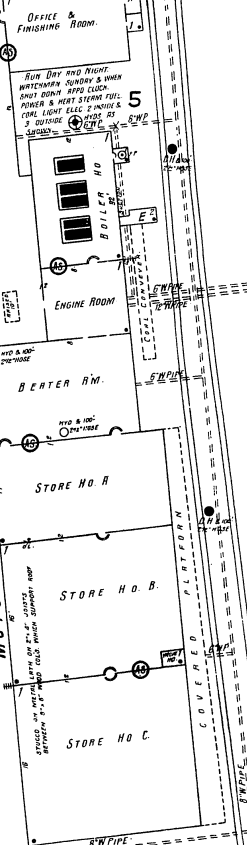
COMMERCIAL WARE HOUSE CO.
GENERAL STORAGE.
Multiple Tenement
SEE PAGE 201 FOR REPORT

COAL SHED.

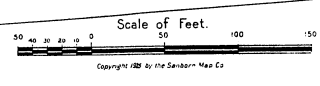



ERIE

MUTUAL BOX BOARD



207






UTICA STATE HOSPITAL FOR THE INSANE



Scale of Feet
0 50 100 150
Copyright 1922 by the Southern Map Co.

205

(10)



209

ROSSKUPF AV.

COURT

DIVER MEMORIAL
M. E. CHURCH
1100 1102 1104 1106 1108

204

ORCHARD

LENOX AV.

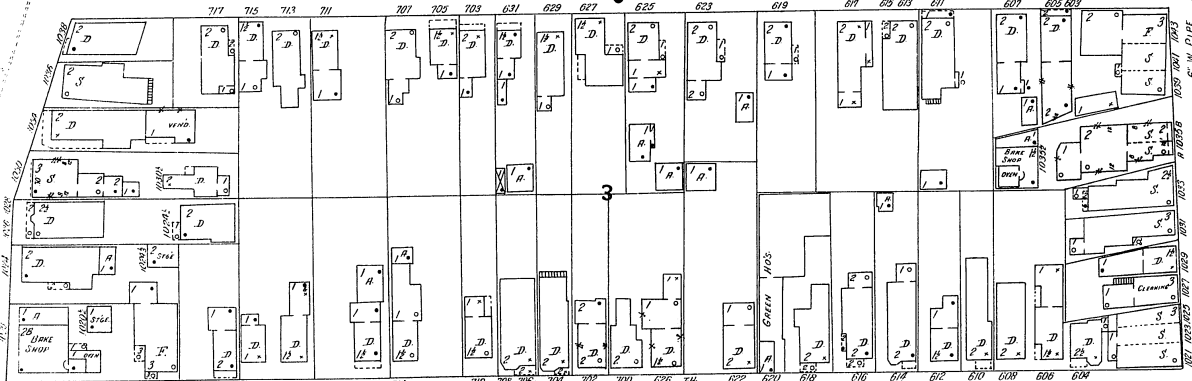
SARATOGA

206

WHITEBORO

DE WITT ST.

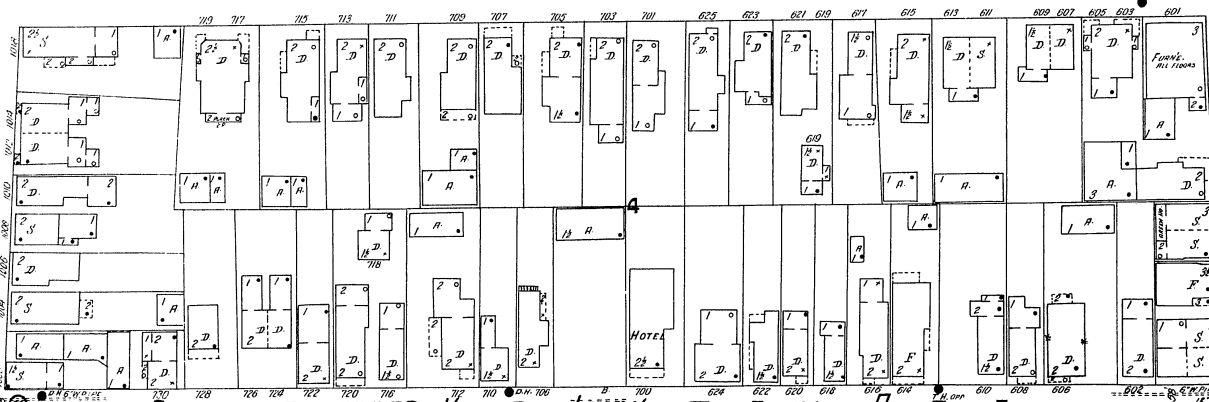
6 W. PIPE



Scale of Feet

210

SARATOGA ST.



COLUMBIA

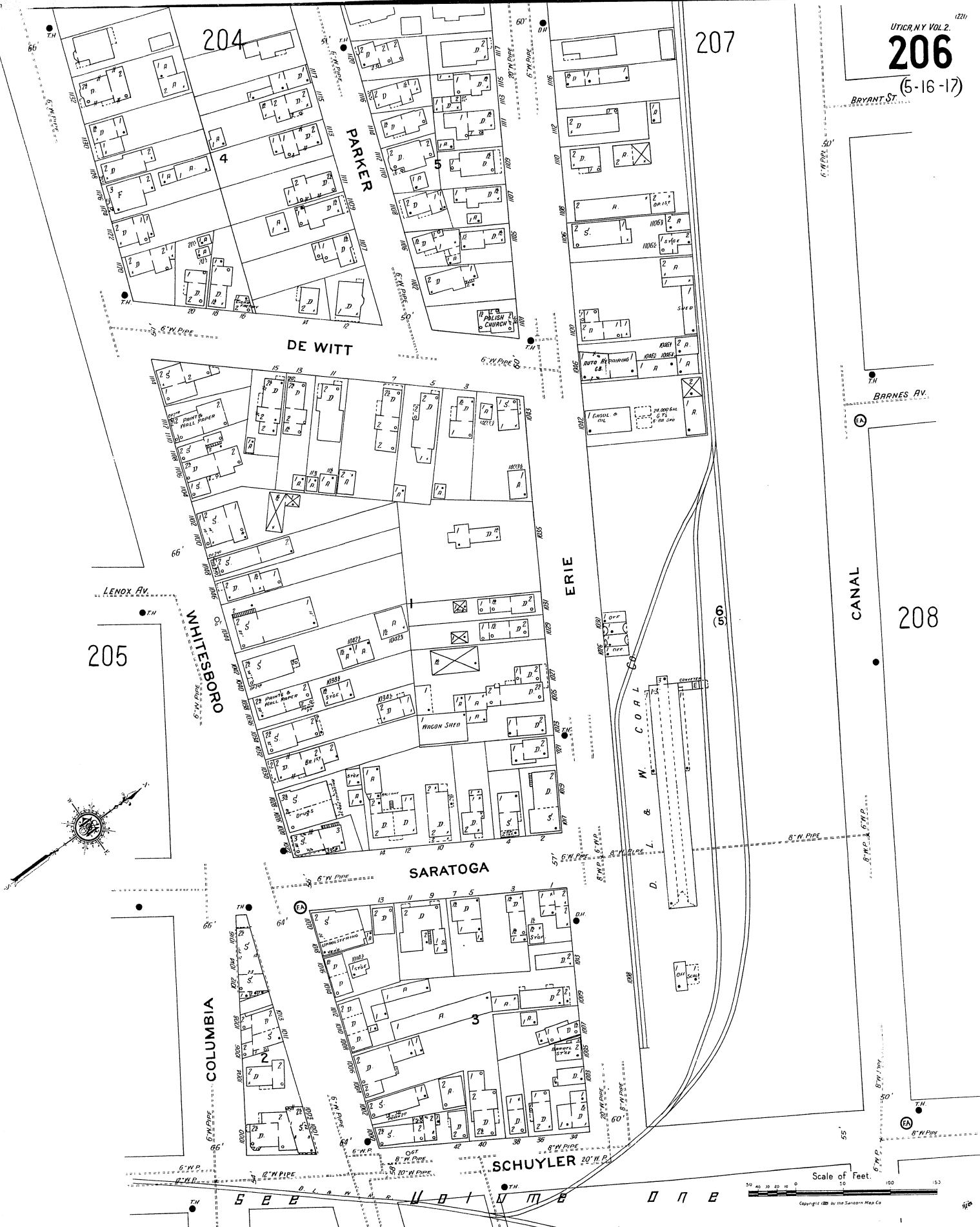

S B E SCHUYLER U D J L M E AV. D R E

204

207

208

205



CANAL

ERIE

DE WITT

SARATOGA

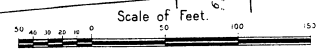
COLUMBIA

SCHUYLER

LENOX AV.

BARNES AV.

BRYANT ST.



205

COURT

UTICA STATE HOSPITAL FOR THE INSANE

ROSSKUPF AV.

LENOX AV.

210

KERNAN PUBLIC SCHOOL
HIGH STEEL LIGHTS ELEC 10-21 GAL CHEMICALS


WARREN

GREEN

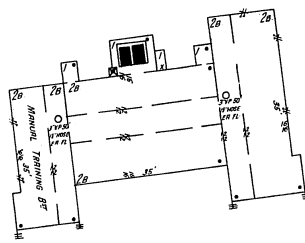
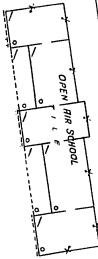
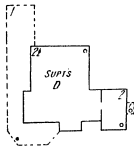

211

212

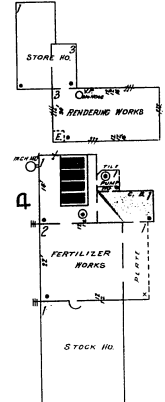
Scale of Feet



Copyright 1988 by the Sanborn Map Co



UTICA KNITTING CO.
Knitting Shop
No. 20



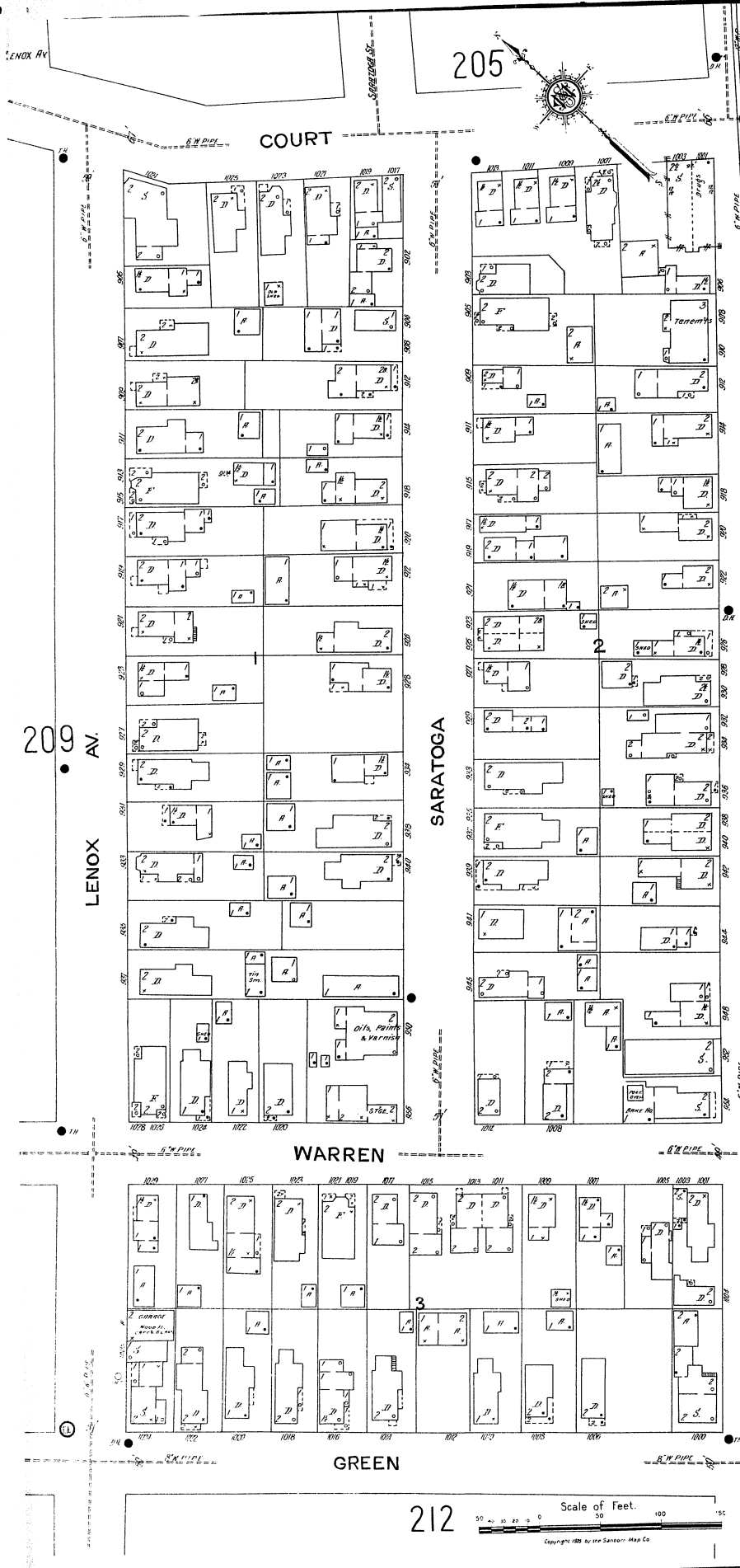
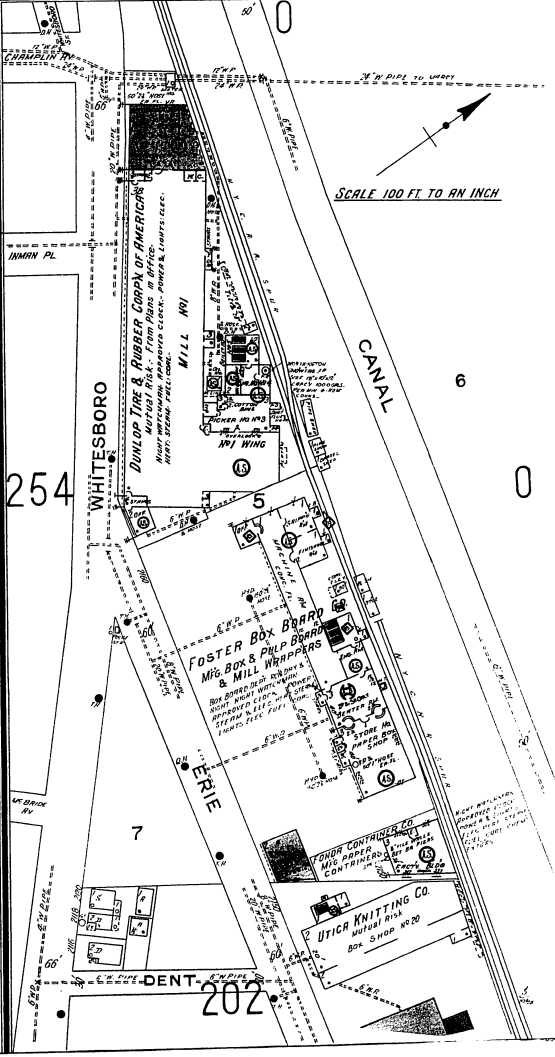
SCALE 50 FT TO AN INCH

EMIL F. STAPPENBACH
FERTILIZER & RENDERING WORKS

WIGHT WATERWORKS, NO. CLOCK, POWER & LIGHTS.
ELECTRIC WAREHOUSE, FUEL OIL, CHANGING ROOM.
DRAWING WATER FROM MOHAWK RIVER FOR WATER
SUPPLY. WATER HOSE FROM WITCH KNITTING CO.
PUMPING STATION FOR CHEMICALS, WATER.

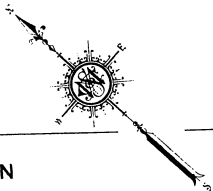
N O E W A D S T R O N Y S I D E

SCALE 100 FT TO AN INCH

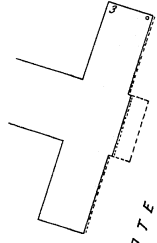


209

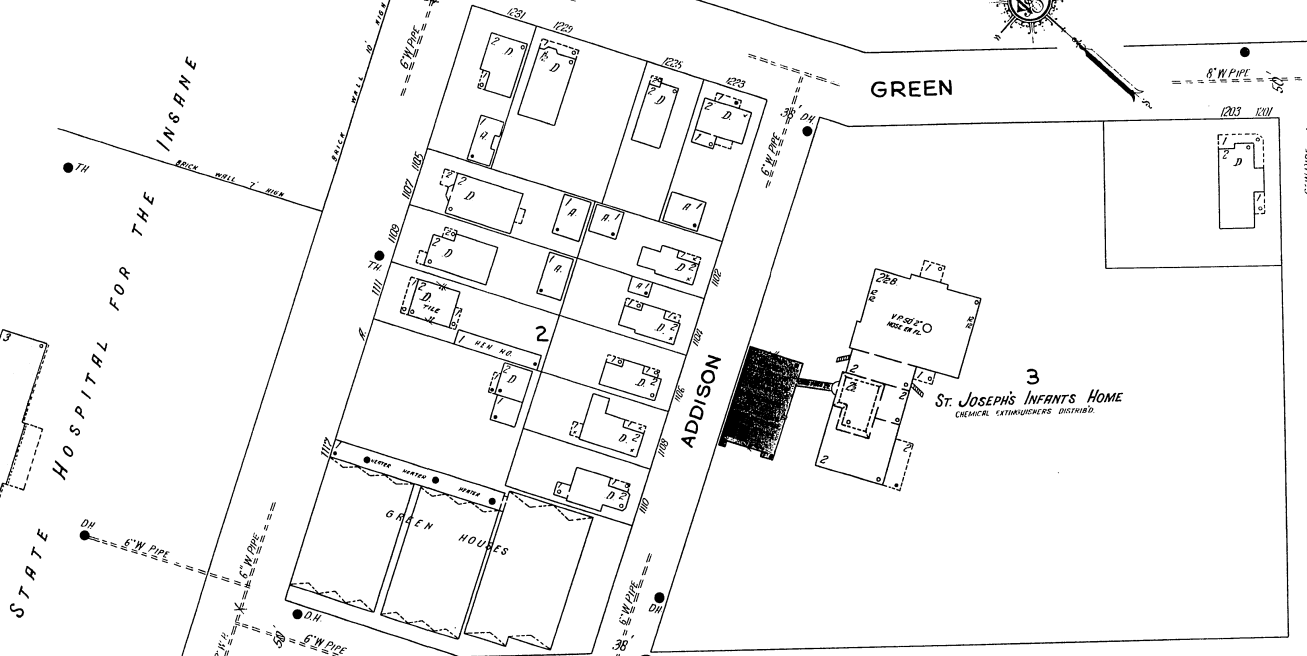
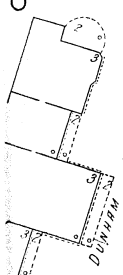
GREEN



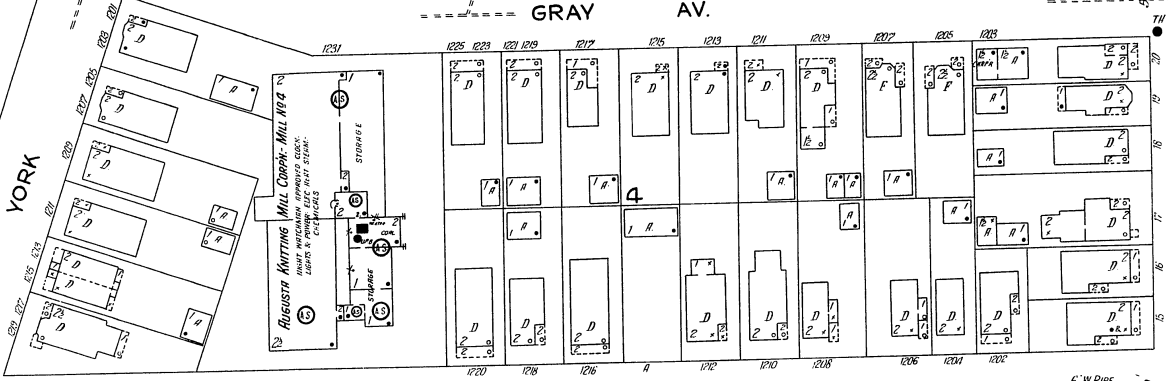
INSURANCE
STATE HOSPITAL FOR THE



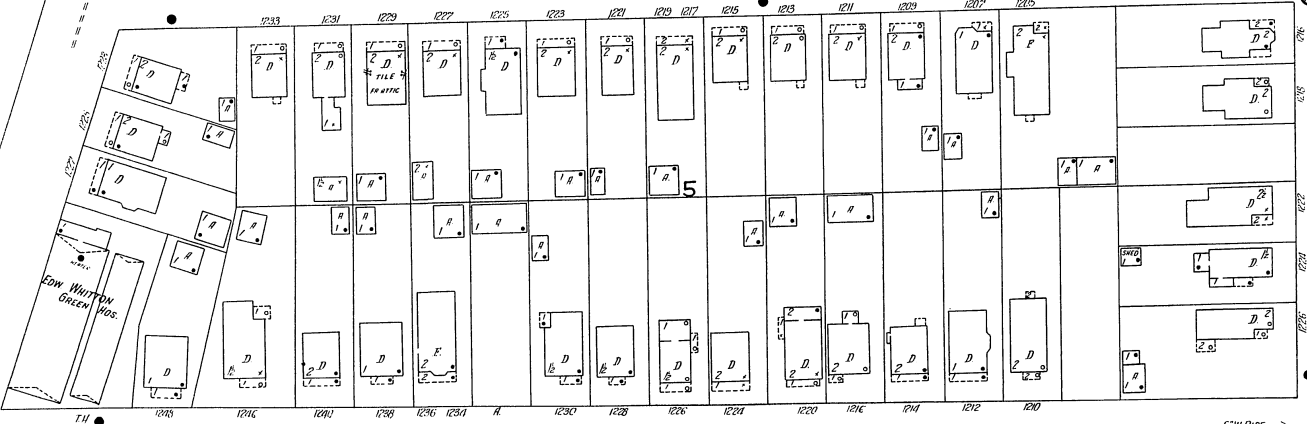
UTICA



GRAY AV.



CAPITOL AV.

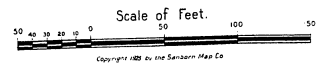


WALNUT

216

212

CITY
KING ST



Copyright 1925 by the Sanborn Map Co.

209

210

GREEN

WAGER

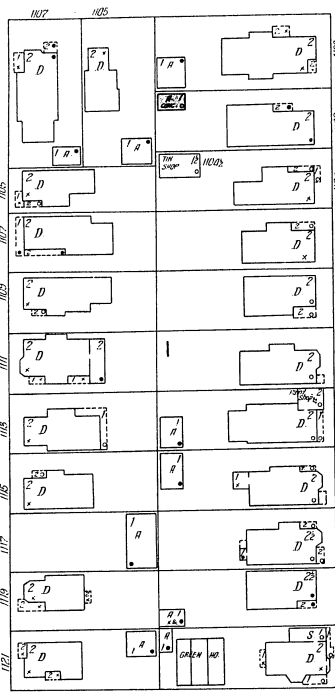
KNOX

CLEVELAND AV

WALNUT

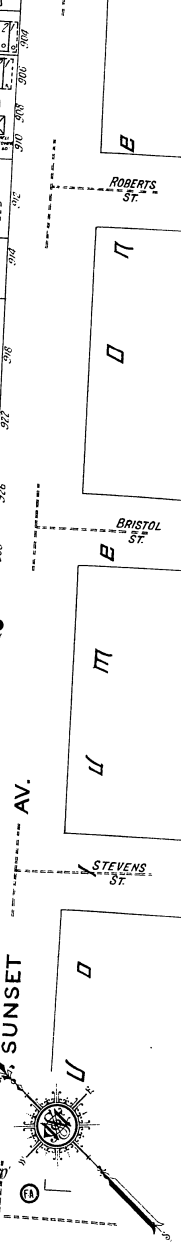
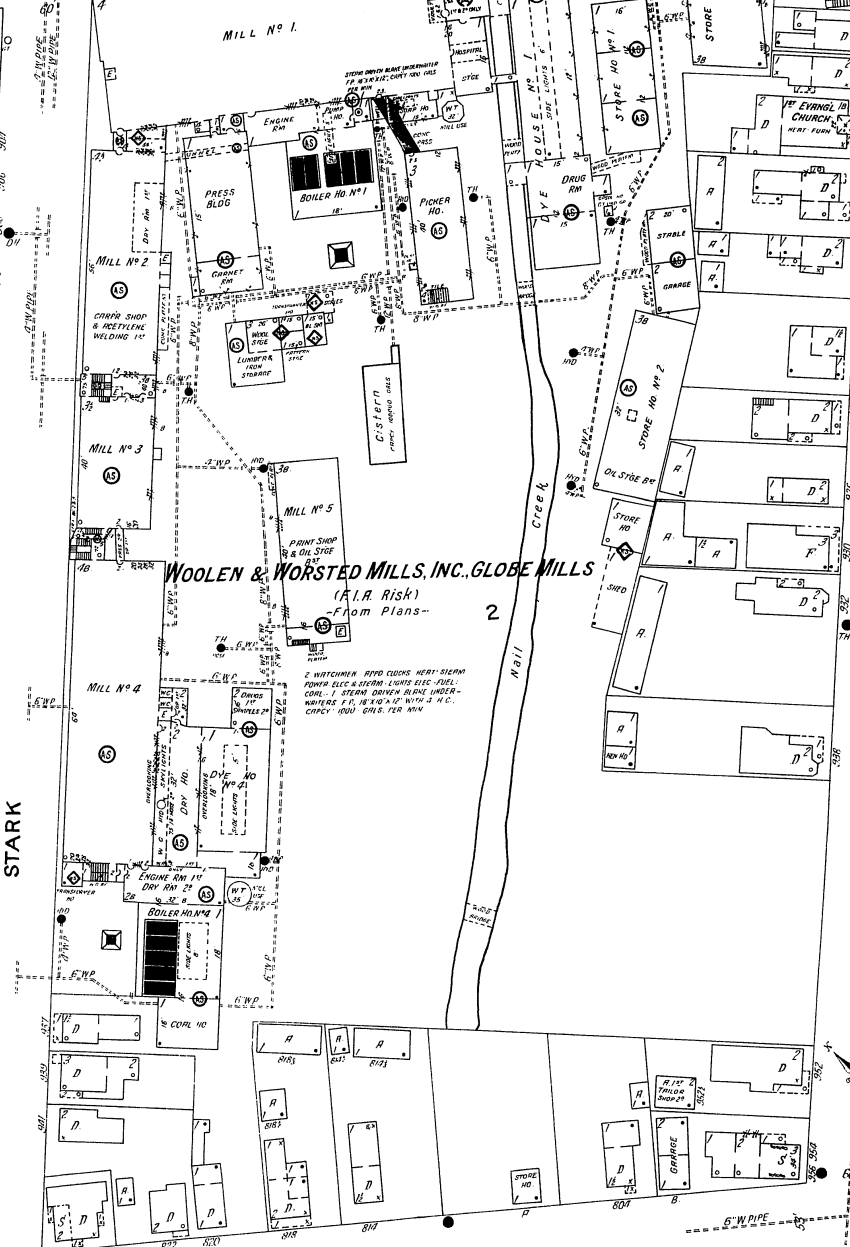
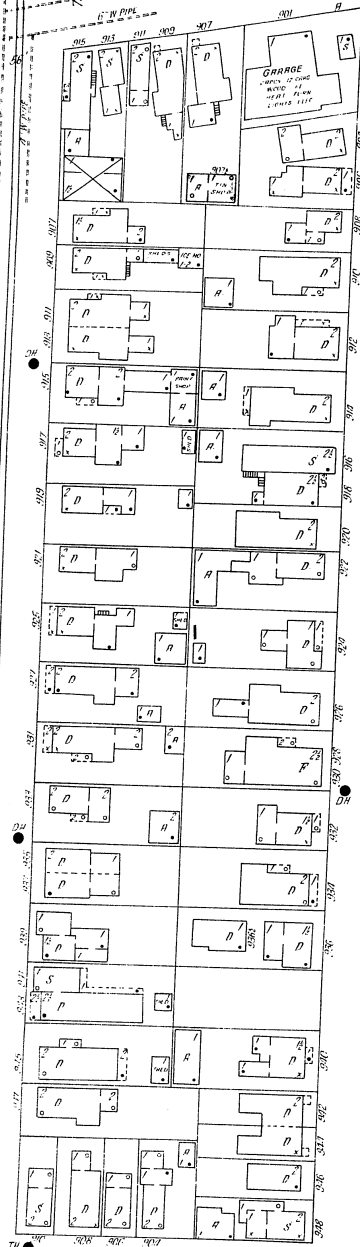
218

214



213
(14-15)

S E B U B I U M E
COURT



WOOLEN & WORSTED MILLS, INC., GLOBE MILLS
(A.L. Risk)
-From Plans-

210

SCHUYLER

STARK

SUNSET

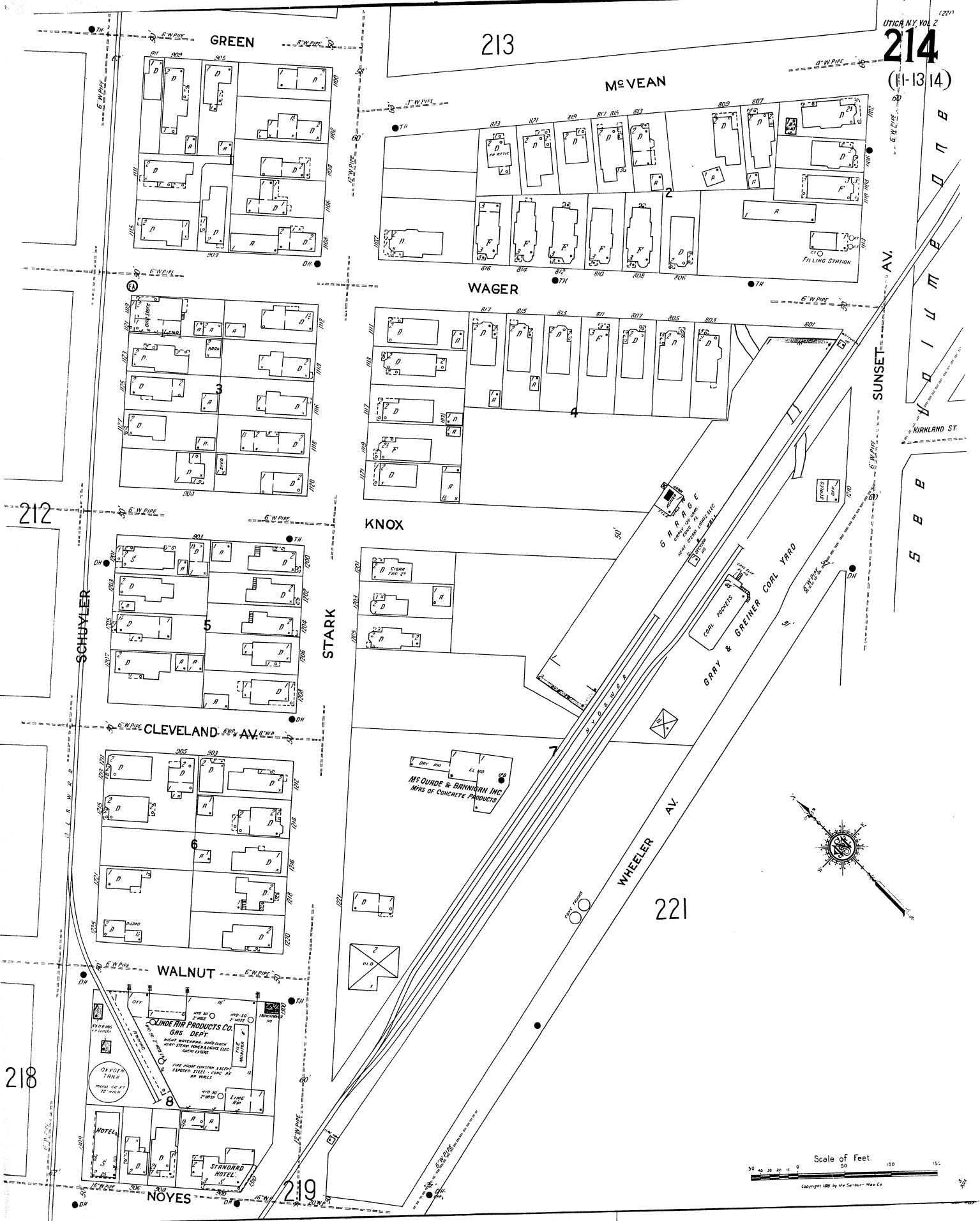
WARREN

GREEN

214

MCVEAN

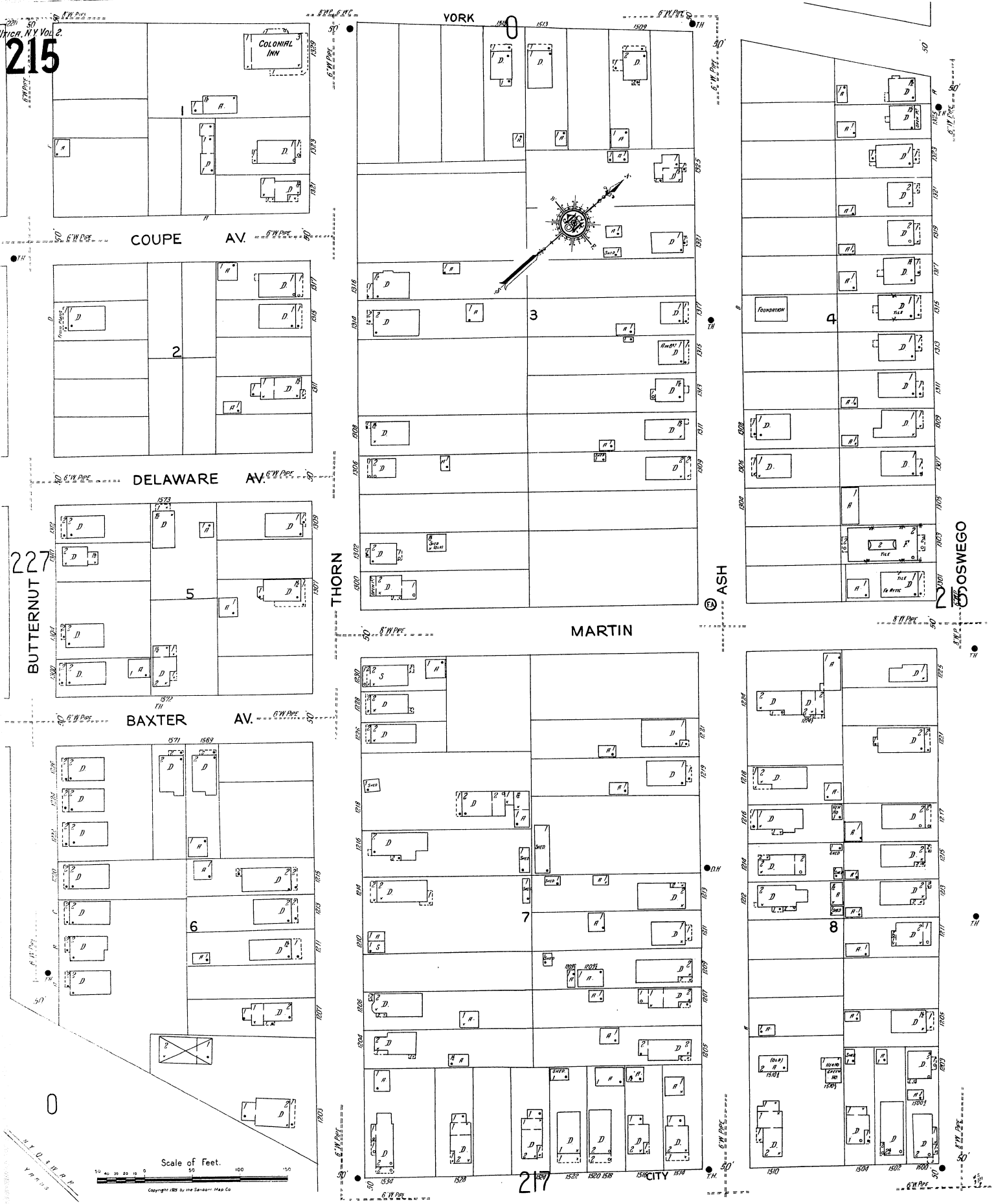
Scale of Feet
0 50 100 150



215
UNION, N.Y. Vol. 2.

YORK

OSWEGO



Scale of Feet.

Copyright 1921 by the Sanborn Map Co

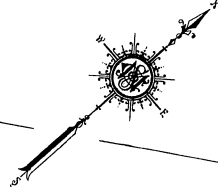
STATE HOSPITAL FARM LAND

UTICA, N.Y. VOL. 2

216

(108)

STATE HOSPITAL GROUNDS



YORK

MARTIN

OSWEGO

OAK

MAPLE

NOYES

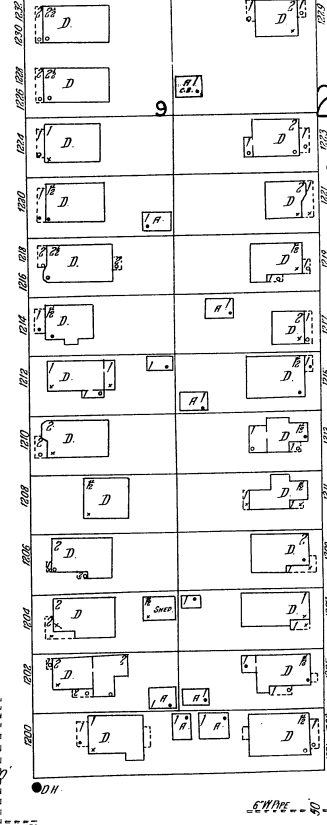
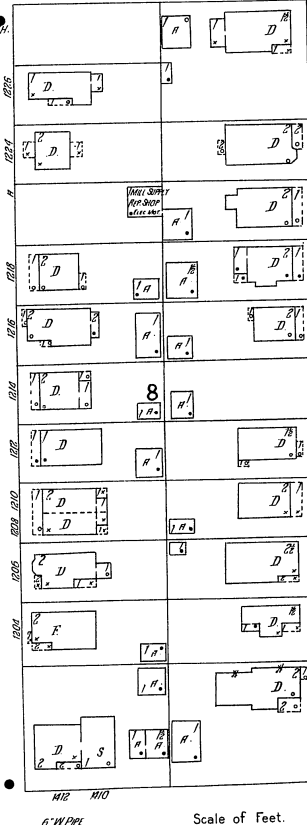
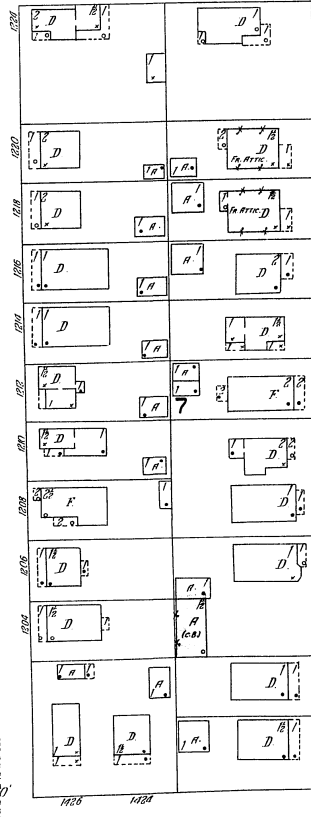
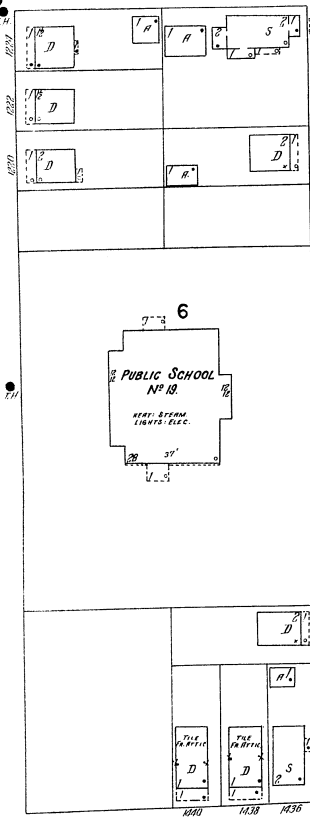
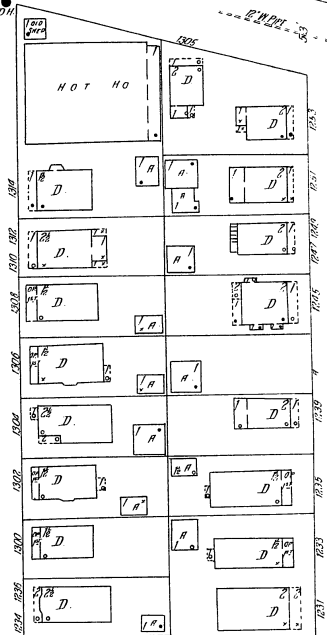
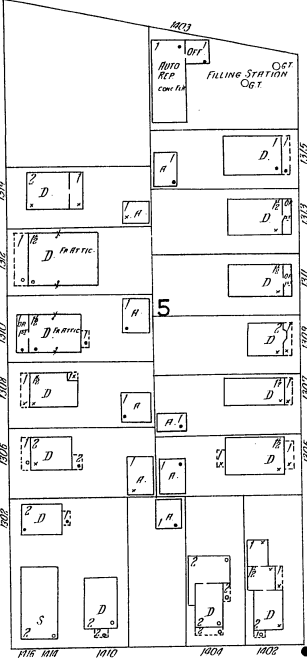
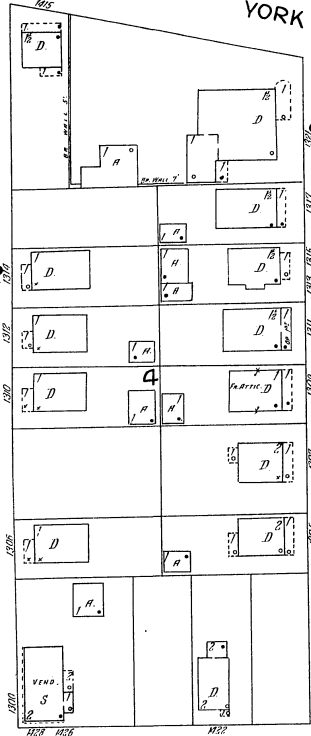
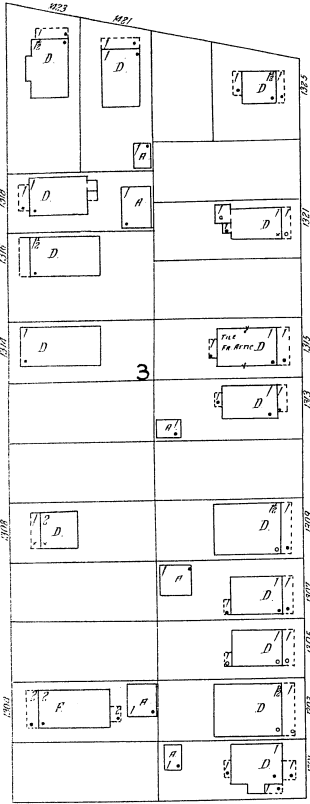
WALNUT

CITY

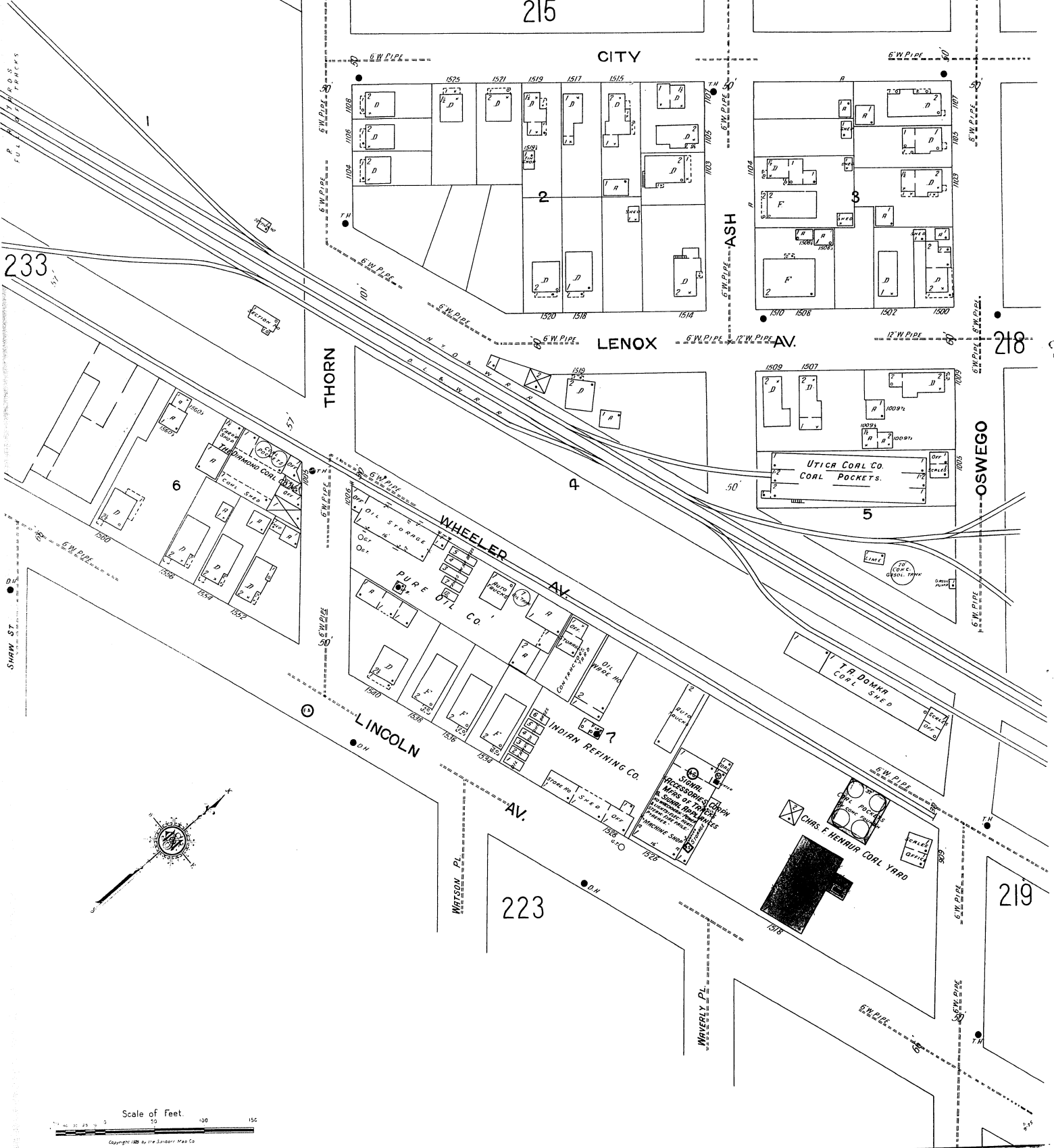
218

Scale of Feet.

Copyright 1922 by the Sanborn Map Co



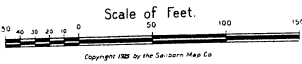
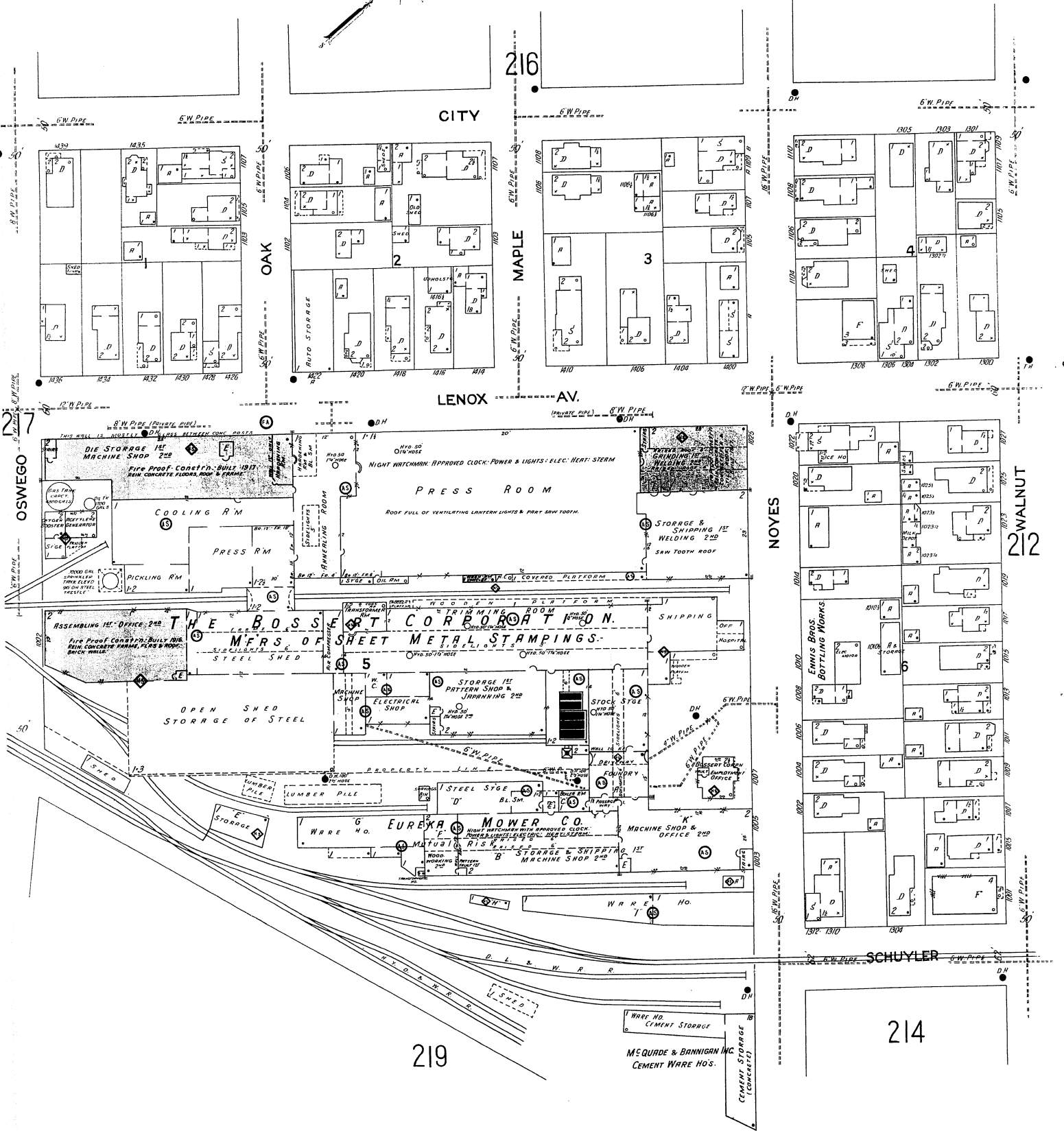

217
(2-12-101)



Scale of Feet.

0 50 100 150

Copyright 1927 by The Sanborn Map Co.



219
(11-12-13)

218

217

214

223

221



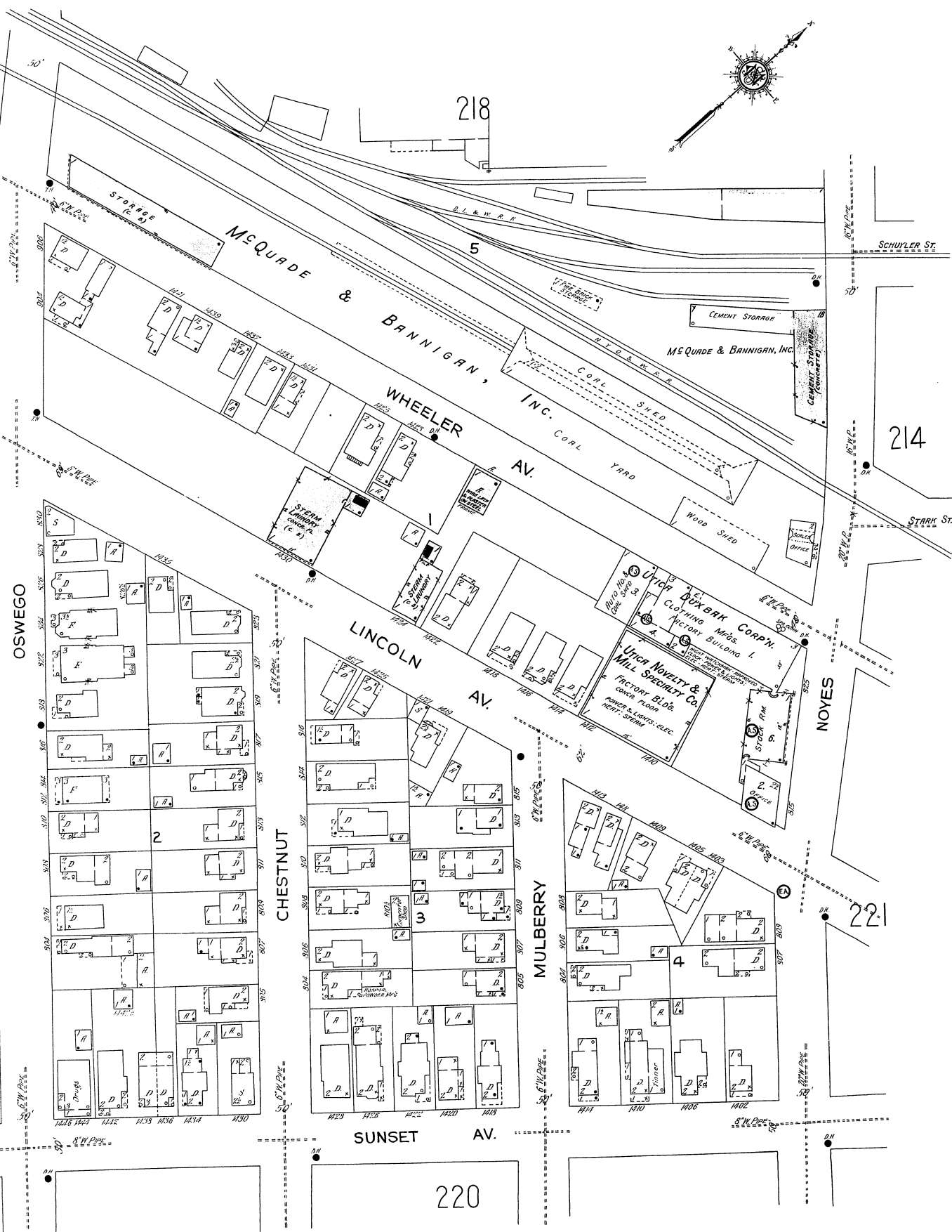
220

OSWEGO

CHESTNUT


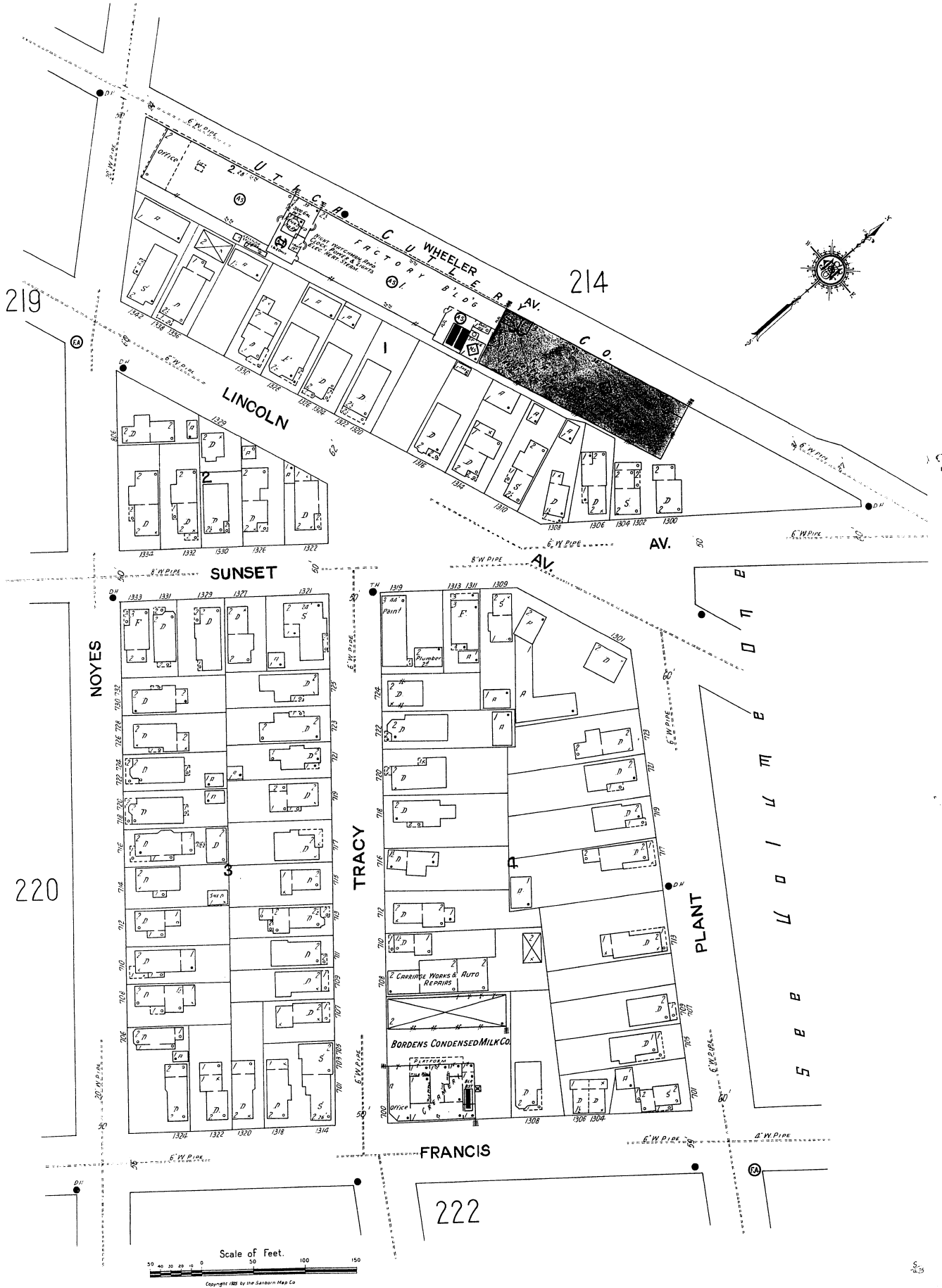
MULBERRY

NOYES



221

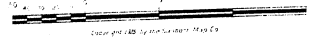
(13)



Copyright 1922 by the Sanborn Map Co



Scale of Feet.



Copyright 1925 by the Utica Map Co.

219

OSWEGO

SUNSET

WAVELY PL.

WAVELY

PL.

WATSON

PL.

224

SUNSET

LINCOLN AV.

217

3

SHAW

233

Scale of Feet.



Copyright 1922 by The Sanborn Map Co



THORN ST.

BENNETT ST.



220 FRANCIS ST.

OSWEGO

SUNSET

WAVERLY PL.

WATSON PL.

GENESEEE

319

JEWETT PL.

FAKTON ST.

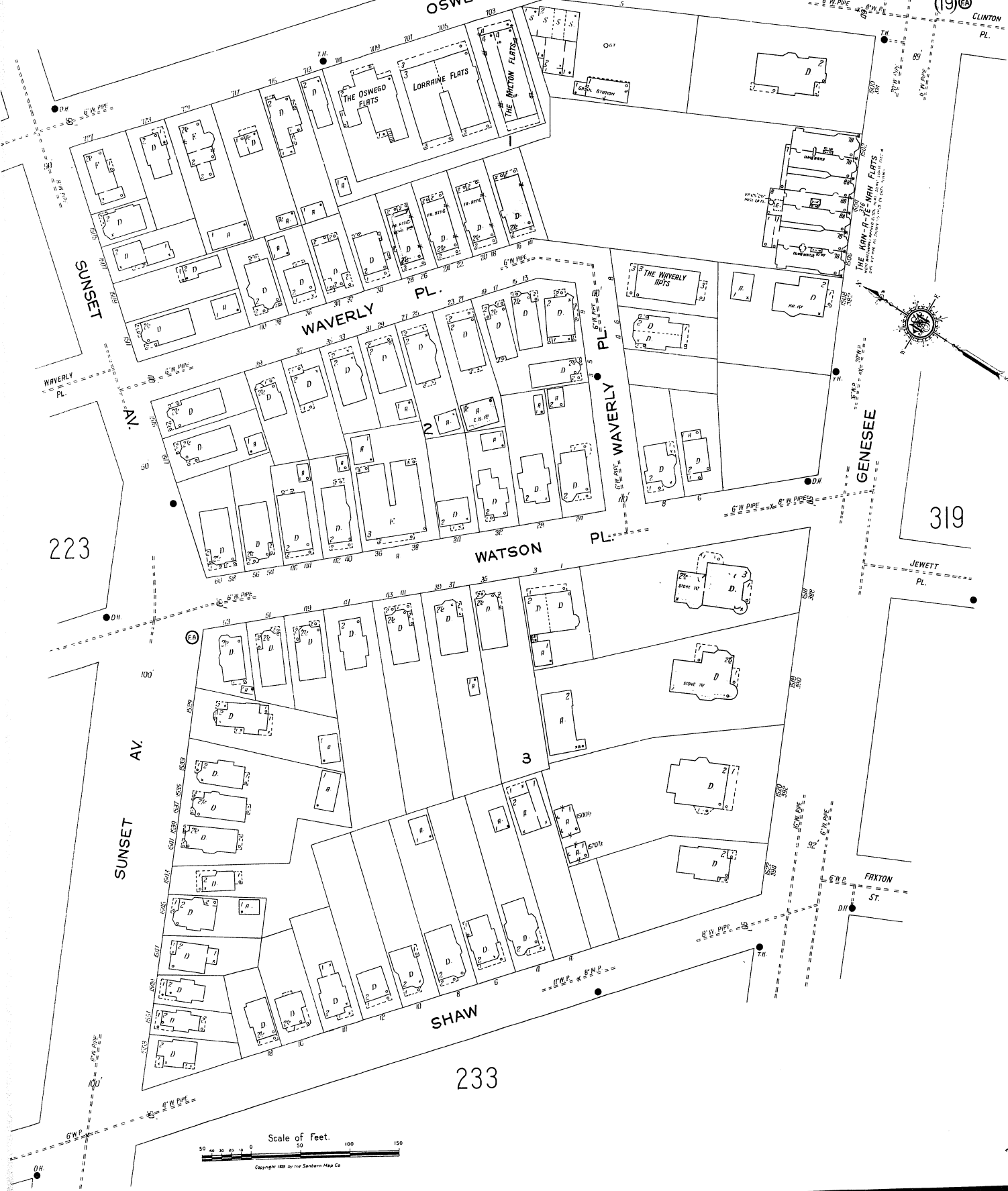
SHAW

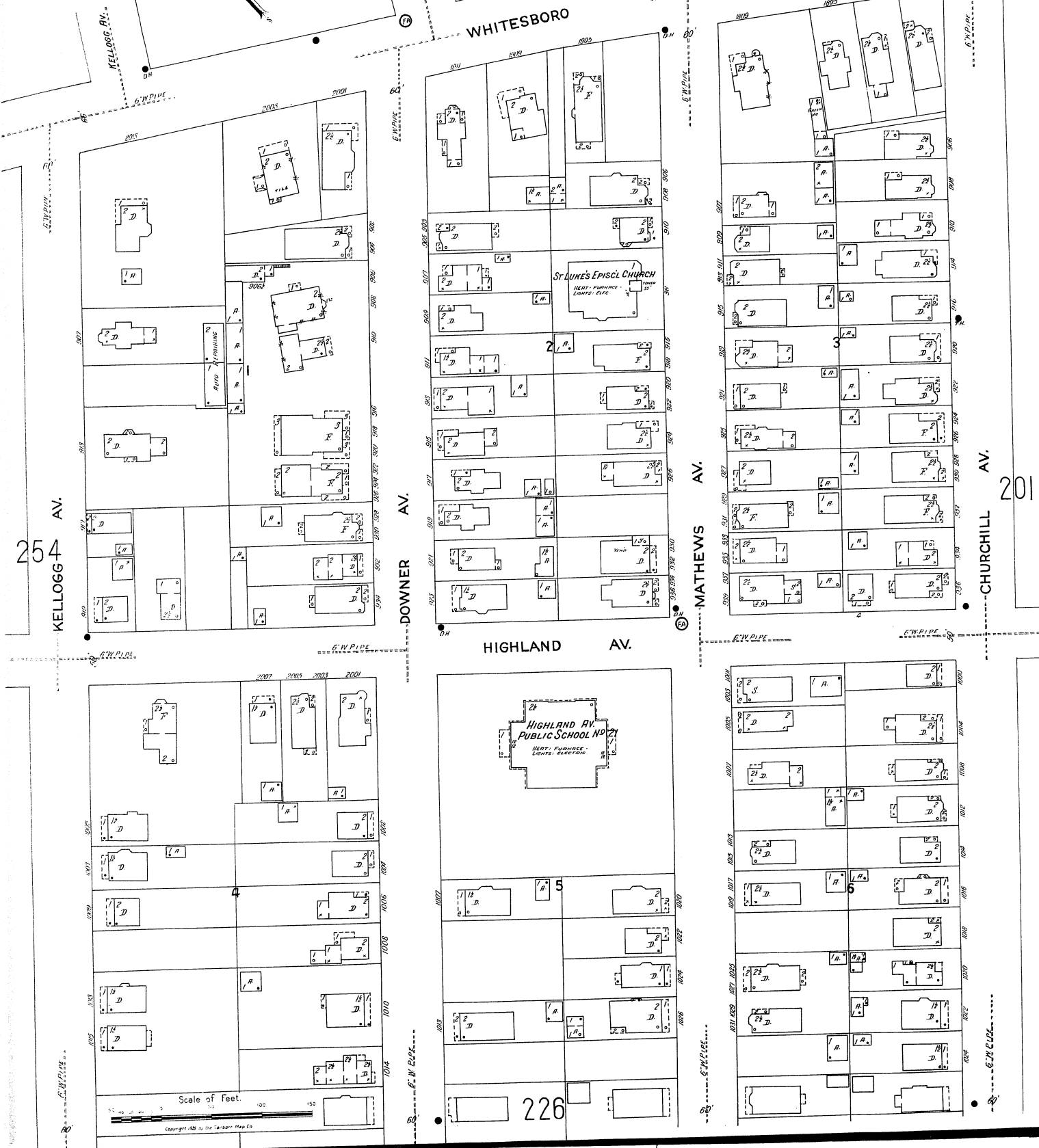
233

Scale of Feet.



Copyright 1925 by the Sanborn Map Co.






(221) UTICA, N.Y., VOL. 2
227
(30)

SCALE 100 FT. TO AN INCH
ENTIRE SHEET

0 UTICA STATE HOSPITAL FOR THE INSANE FARM



Scale 100 Ft to One Inch.



Copyright 1922 by the Sanborn Map Co.

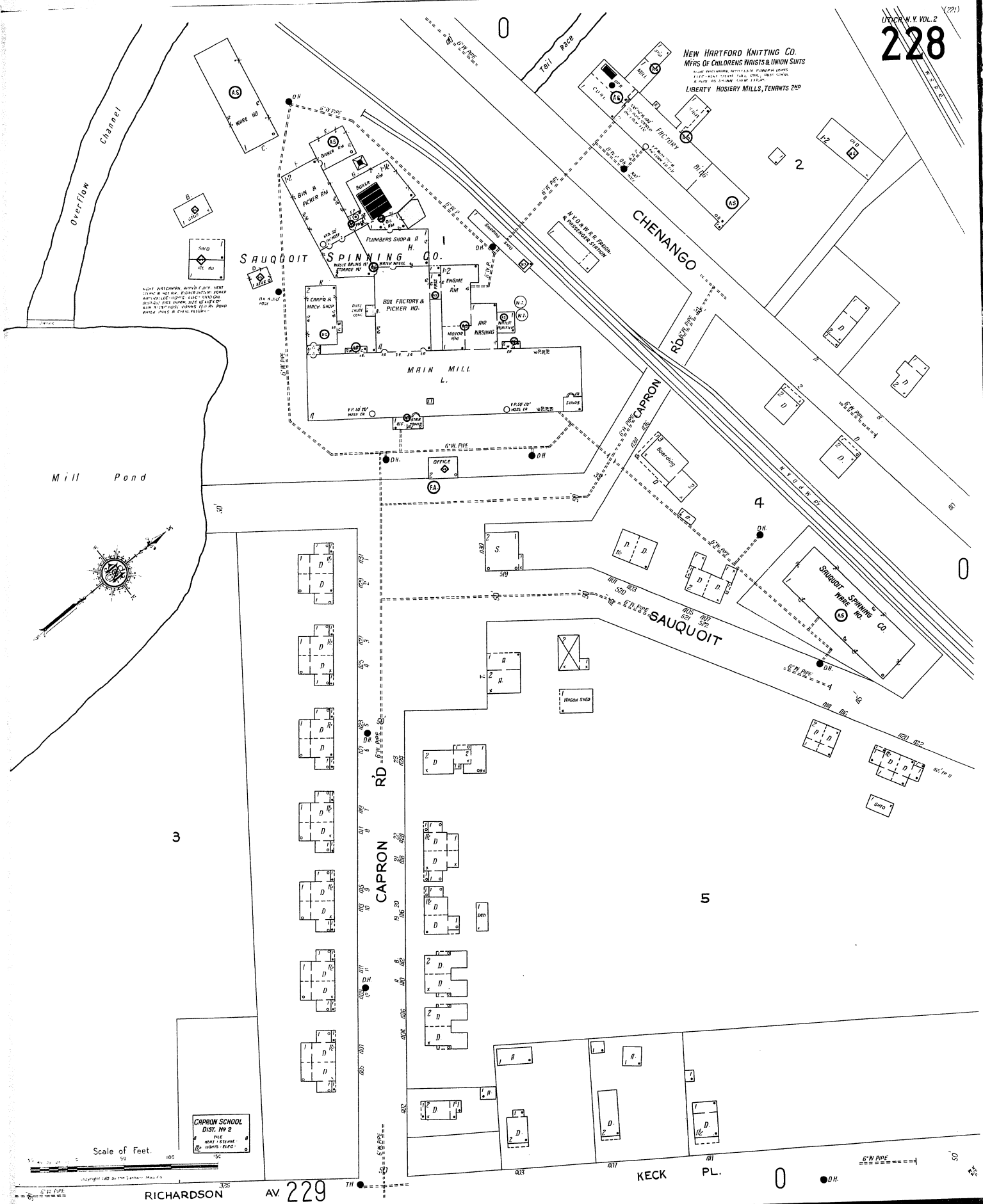
ROSE PL. ENCL.

GREEN ST.

234

IRFAN ST.

NEW HARTFORD KNITTING CO.
MFRS OF CHILDRENS WAISTS & UNION SUITS
LIBERTY HOSIERY MILLS, TENANTS 2ND



NOTE: OVERFLOW CHANNEL, AND MILL POND, ARE NOT SHOWN IN THIS PLAN. THE MILL POND IS LOCATED TO THE WEST OF THE SPINNING CO. BUILDING. THE OVERFLOW CHANNEL IS LOCATED TO THE WEST OF THE MILL POND. THE MILL POND IS LOCATED TO THE WEST OF THE SPINNING CO. BUILDING.



Scale of Feet.
0 50 100 150

CAPRON SCHOOL
DIST. No 2
FILE
MAY 1910
172 WARS ELEC.

228

229

229

230

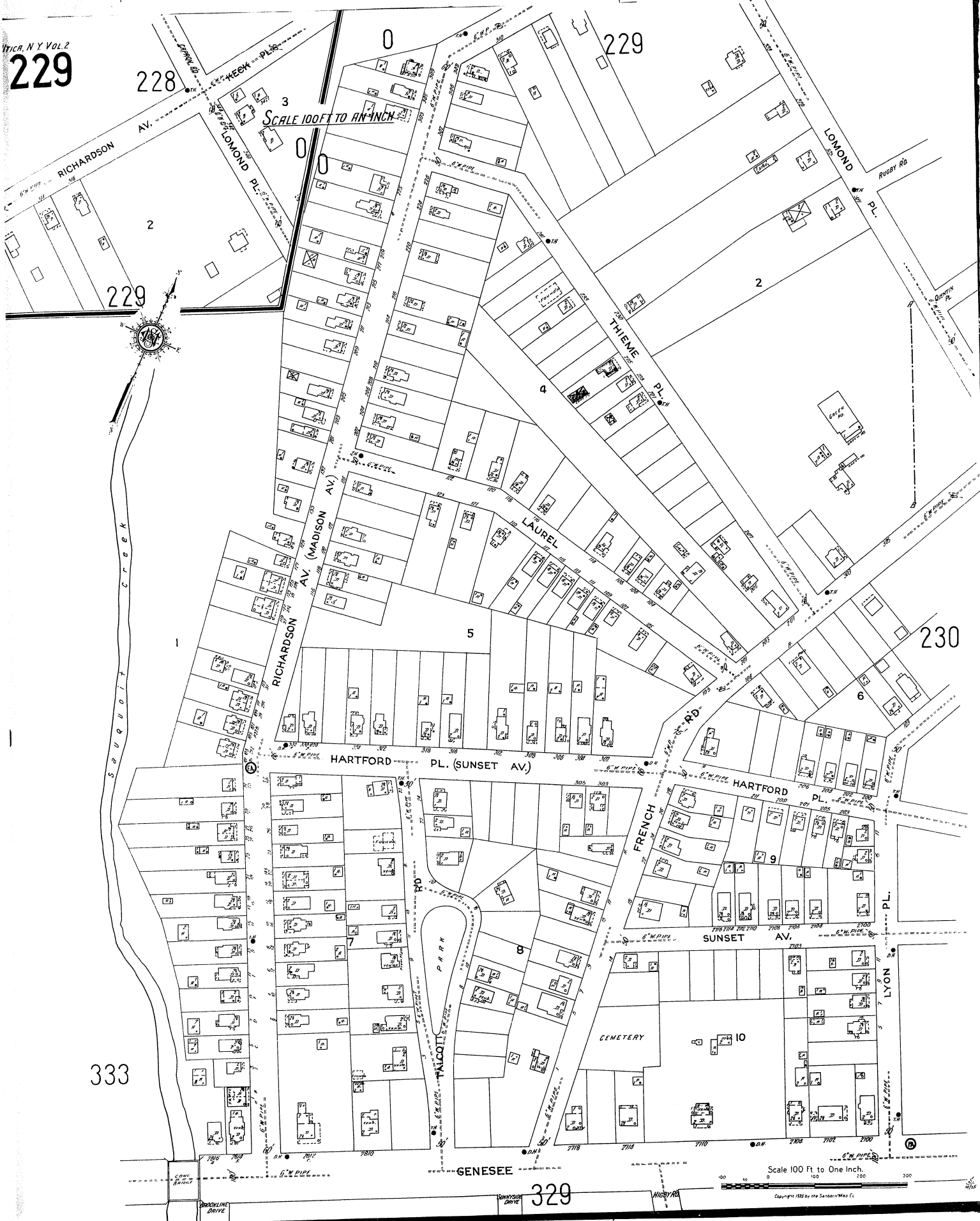
333

329

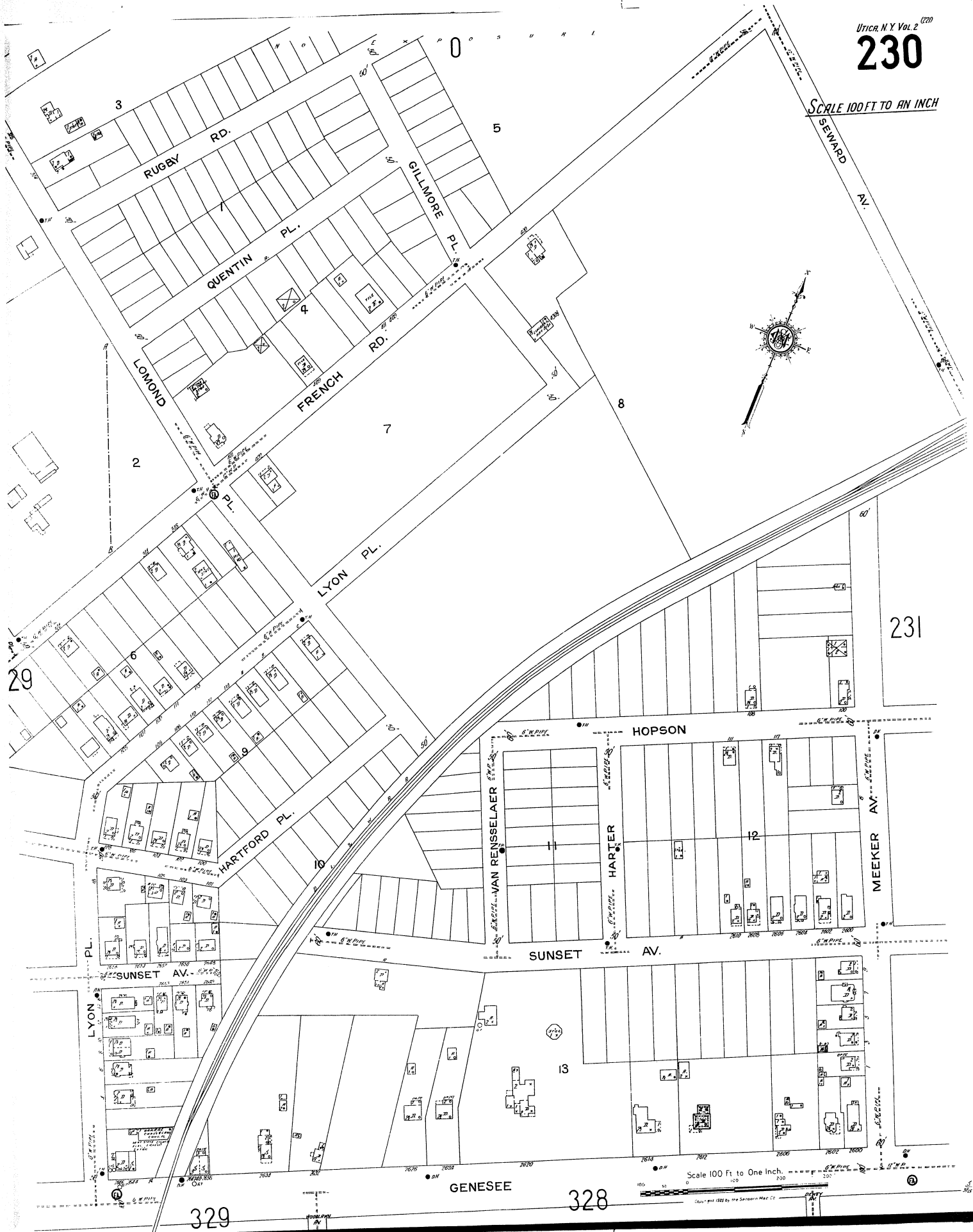
SCALE 100 FT TO AN INCH

Scale 100 Ft to One Inch

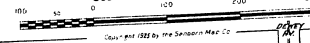
Copyright 1932 by the Sanborn-Map Co.



SCALE 100 FT. TO AN INCH



Scale 100 Ft. to One Inch



Copyright 1922 by the Standard Map Co.

SCALE 100 FT TO AN INCH

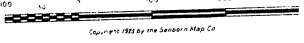


230

232



Scale 100 Ft to One Inch.



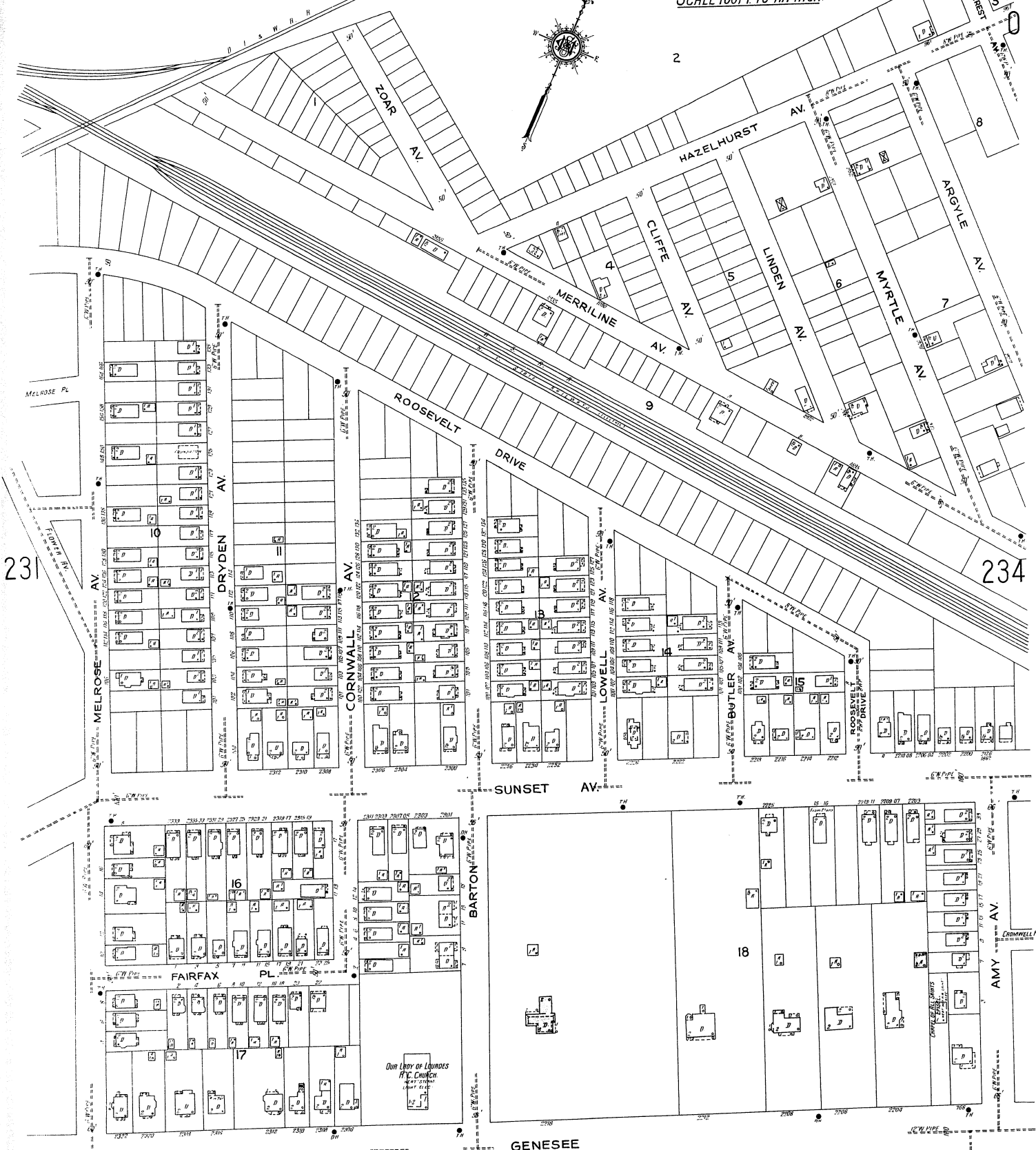
328

327

SCALE 100 FT TO AN INCH

0

2



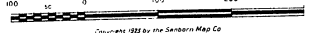
231

234

GENESSEE

327

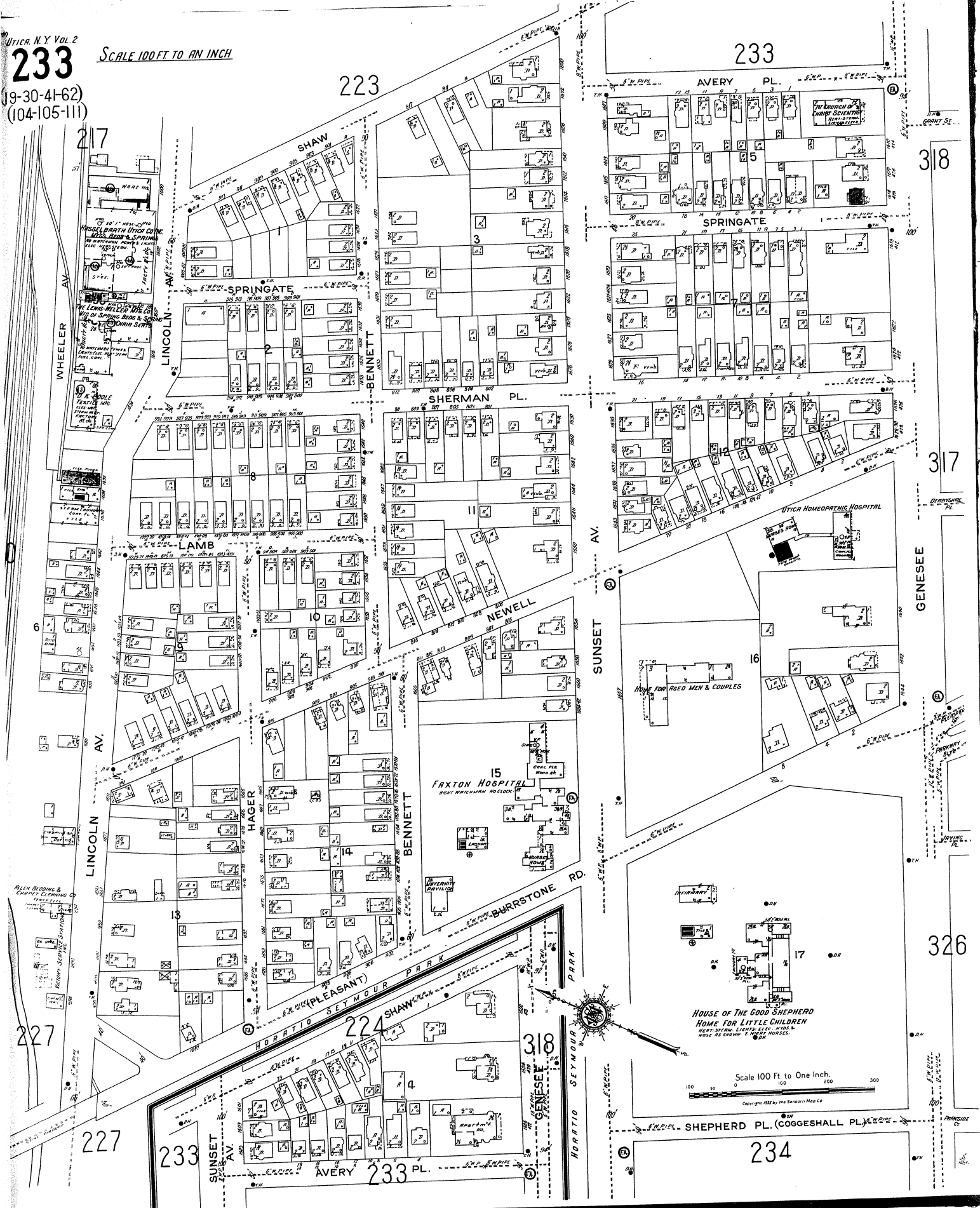
Scale 100 Ft to One Inch.



Copyright 1921 by the Sanborn Map Co.

UTICA, N.Y. VOL. 2
233
(9-30-41-62)
(104-105-111)

SCALE 100 FT. TO AN INCH



SCALE 100 FT. TO AN INCH

HORATIO SEYMOUR PARK

28



227

234

(29-96-109)

326

GENESEE

EMERSON AV.

RUBURN AV.

KENYON CT.

PROSPECT ST.

325

327

232

233

234

235

236

237

238

239

240

241

242

243

244

245

246

247

248

249

250

251

252

253

254

255

256

257

258

259

260

261

262

263

264

265

266

267

268

269

270

271

272

273

274

275

276

277

278

279

280

281

282

283

284

285

286

287

288

289

290

291

292

293

294

295

296

297

298

299

300

301

302

303

304

305

306

307

308

309

310

311

312

313

314

315

316

317

318

319

320

321

322

323

324

325

326

327

328

329

330

331

332

333

334

335

336

337

338

339

340

341

342

343

344

345

346

347

348

349

350

351

352

353

354

355

356

357

358

359

360

361

362

363

364

365

366

367

368

369

370

371

372

373

374

375

376

377

378

379

380

381

382

383

384

385

386

387

388

389

390

391

392

393

394

395

396

397

398

399

400

401

402

403

404

405

406

407

408

409

410

411

412

413

414

415

416

417

418

419

420

421

422

423

424

425

426

427

428

429

430

431

432

433

434

435

436

437

438

439

440

441

442

443

444

445

446

447

448

449

450

451

452

453

454

455

456

457

458

459

460

461

462

463

464

465

466

467

468

469

470

471

472

473

474

475

476

477

478

479

480

481

482

483

484

485

486

487

488

489

490

491

492

493

494

495

496

497

498

499

500

501

502

503

504

505

506

507

508

509

510

511

512

513

514

515

516

517

518

519

520

521

522

523

524

525

526

527

528

529

530

531

532

533

534

535

536

537

538

539

540

541

542

543

544

545

546

547

548

549

550